Radial Cement Bond
Gamma Ray
Casing Collar Log

Company TEP Rocky Mountain LLC
Well Federal RWF 324-1
Field Rulison
County Garfield
State Colorado

Company TEP Rocky Mountain LLC
Well Federal RWF 324-1
Field Rulison
County Garfield State Colorado

Location: API # : 05-045-24283
SEC 12 TWP 6S RGE 94W

Other Services
--

Permanent Datum	Ground Level	Elevation	5466.8'
Log Measured From	Kelly Bushing	24 FT	
Drilling Measured From	Kelly Bushing		

Elevation
K.B. 5490.8'
D.F. 5489.8'
G.L. 5466.8'

Date	22-FEB-2020		
Run Number	One		
Depth Driller	9758 FT		
Depth Logger	9703 FT		
Bottom Logged Interval	9691 FT		
Top Log Interval	Surface		
Open Hole Size	8.750"		
Type Fluid	Fresh Water		
Density / Viscosity	8.34 lb/gal		
Max. Recorded Temp.	247°F		
Estimated Cement Top	See Log		
Time Well Ready	ROA		
Time Logger on Bottom	17:35		
Equipment Number	HD-359		
Location	Grand Junction, CO		
Recorded By	A. Ellsworth		
Witnessed By	D. Welsh		

Borehole Record			Tubing Record		
Run Number	Bit	From	To	Size	Weight	From	To

Run Number	Bit	From	To	Size	Weight	From	To

Casing Record	Size (in)	Wgt (lbs/Ft)	Grade	Top	Bottom
Surface Casing	9 5/8	36	J-55	Surface	1040 FT
Intermediate #1	4 1/2	11.6	P-110	Surface	9717 FT
Intermediate #2					
Liner					

<<< Fold Here >>>

All interpretations are opinions based on inferences from electrical or other measurements and we cannot and do not guarantee the accuracy or correctness of any interpretation, and we shall not, except in the case of gross or willful negligence on our part, be liable or responsible for any loss, costs, damages, or expenses incurred or sustained by anyone resulting from any interpretation made by any of our officers, agents or employees. These interpretations are also subject to our general terms and conditions set out in our current Price Schedule.

Comments

Log ran as per customer request
Depth referenced to Kelly Bushing at 24 FT
Marker Joint logged at 5711-5733 FT
Recorded with 0 PSI Surface Induced Pressure

Thank you for choosing Reliance Oilfield Services, LLC!!

Main Pass

Recorded With 0 PSI Surface Induced Pressure

Database File	tep\tep_federal rwf 324-1_rbl_02-22-20\processed_tep_federal rwf 324-1_rbl_02-22-20.db
Dataset Pathname	main.2
Presentation Format	ros_radii_tep
Dataset Creation	Mon Feb 24 10:09:01 2020
Charted by	Depth in Feet scaled 1:240

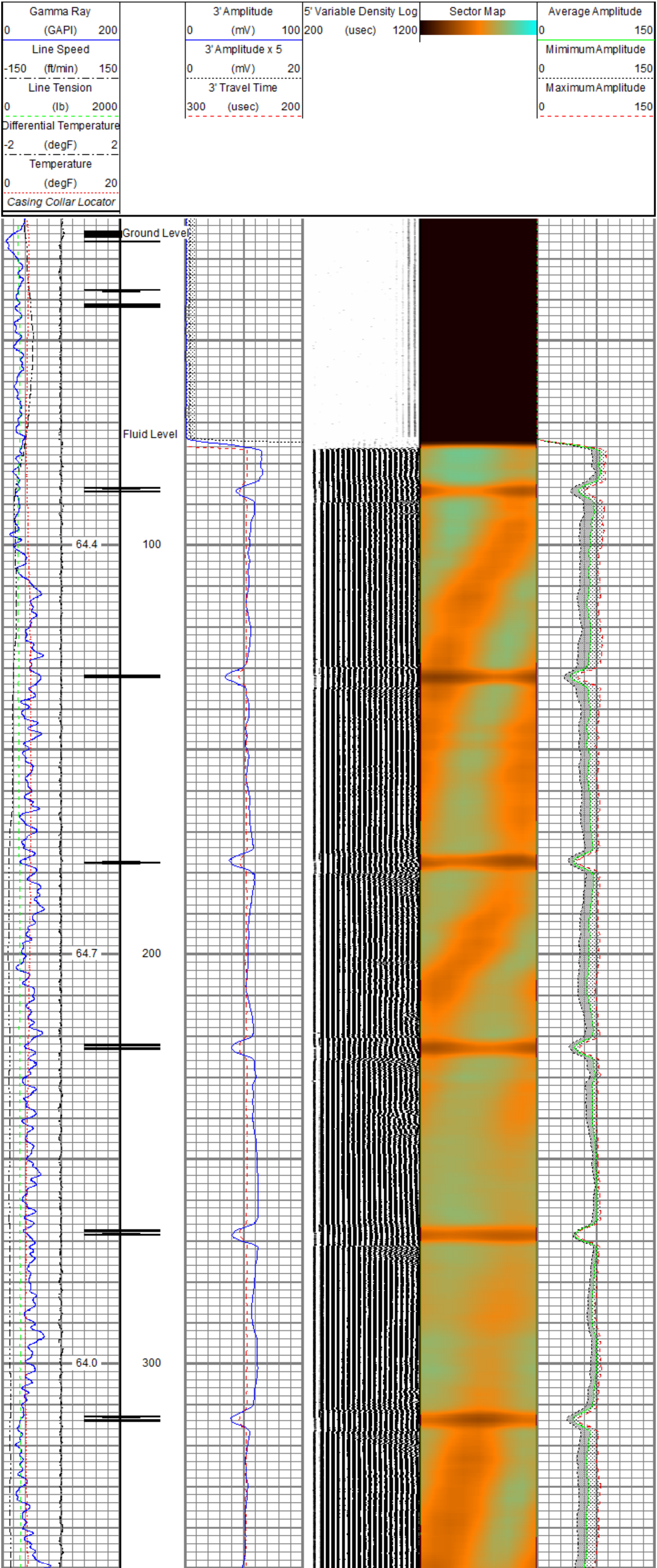

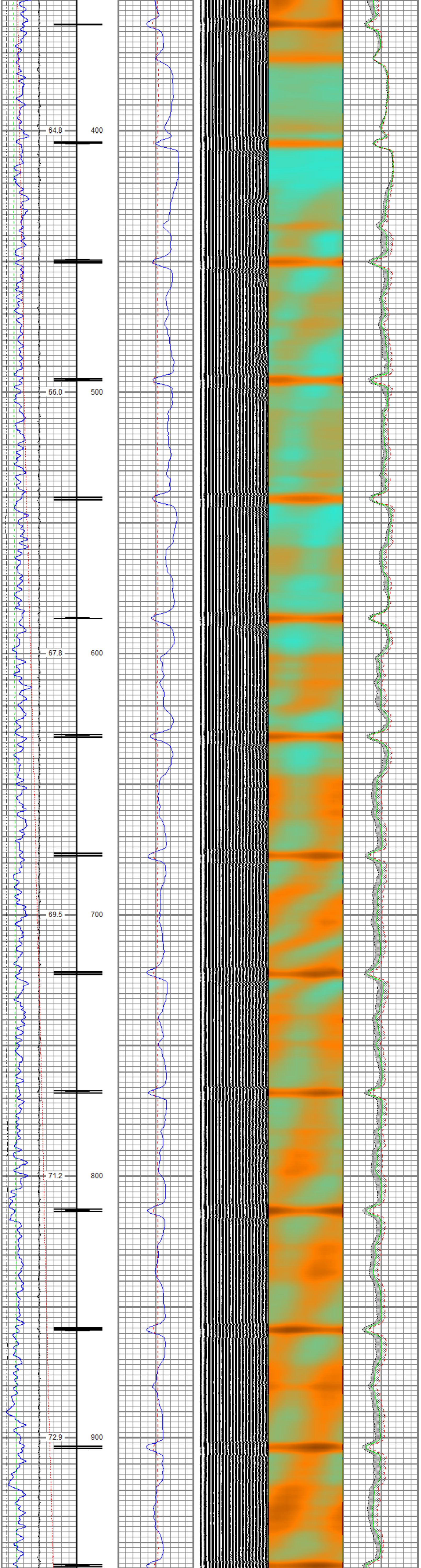

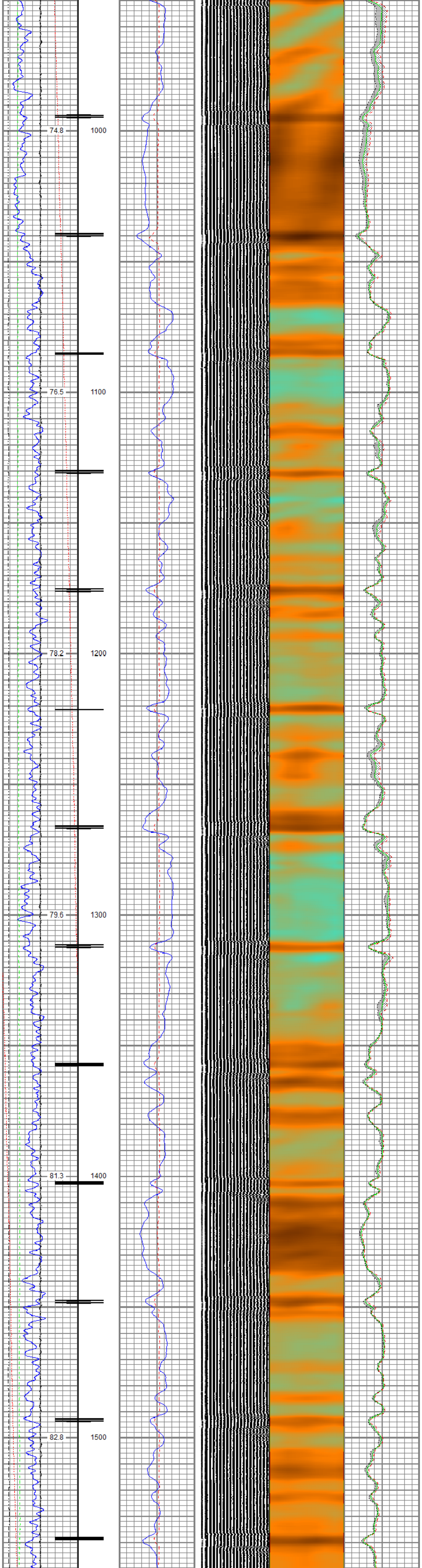

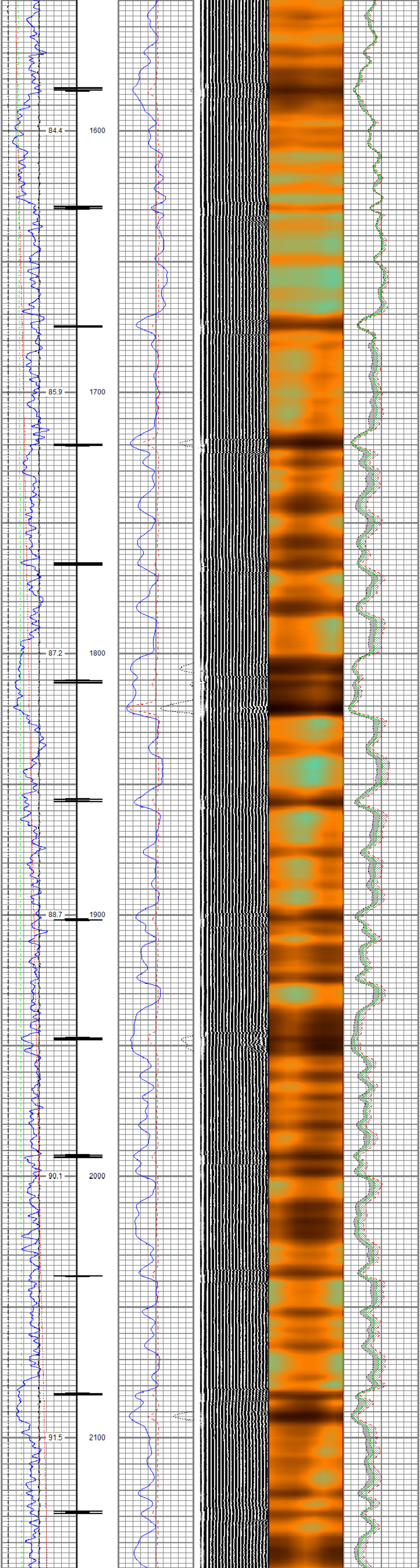

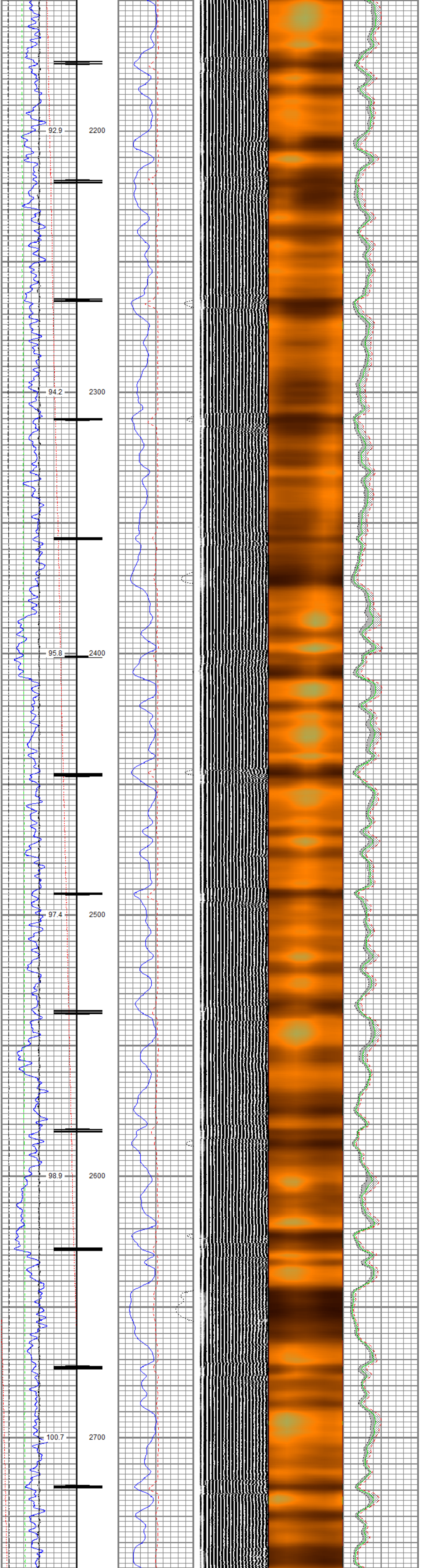

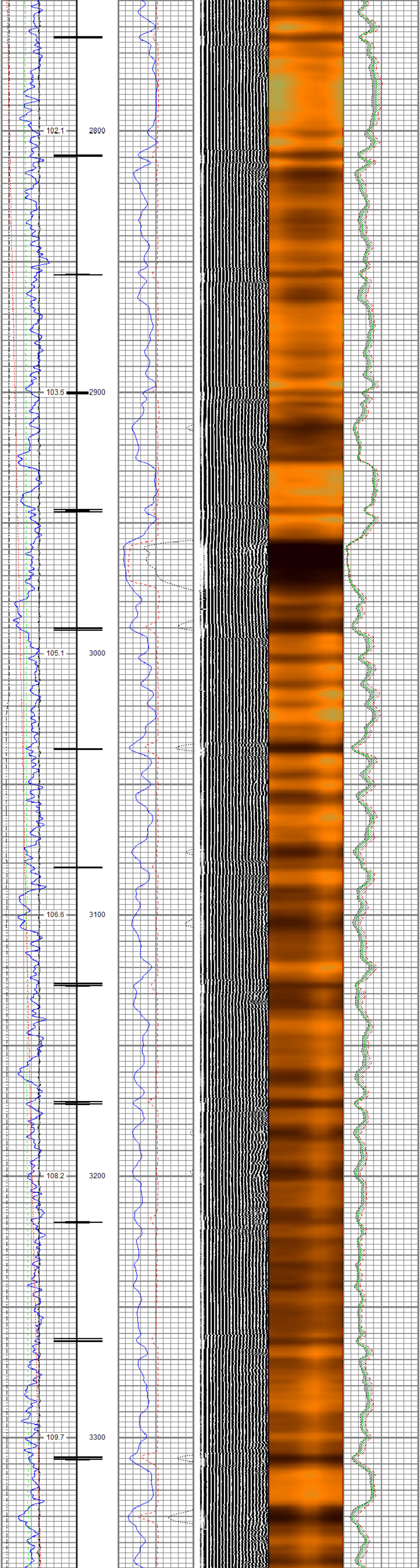

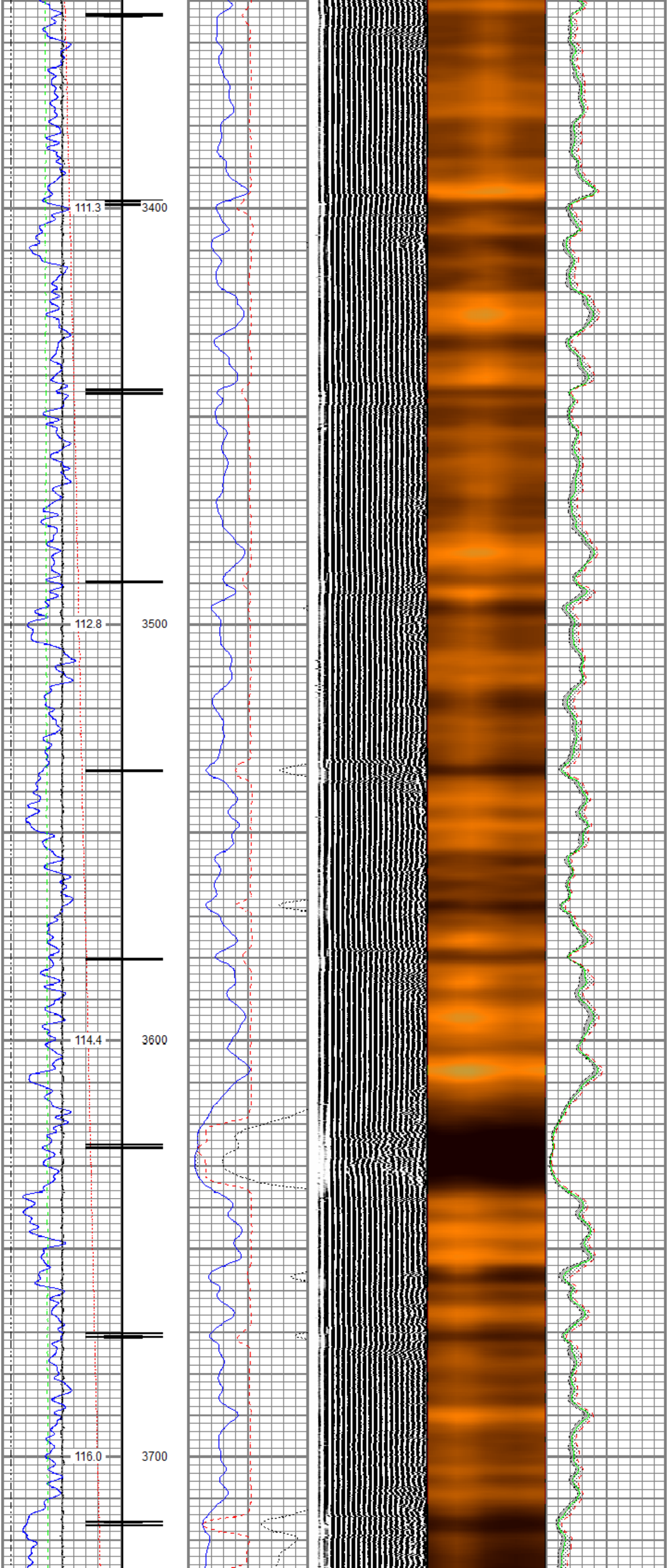

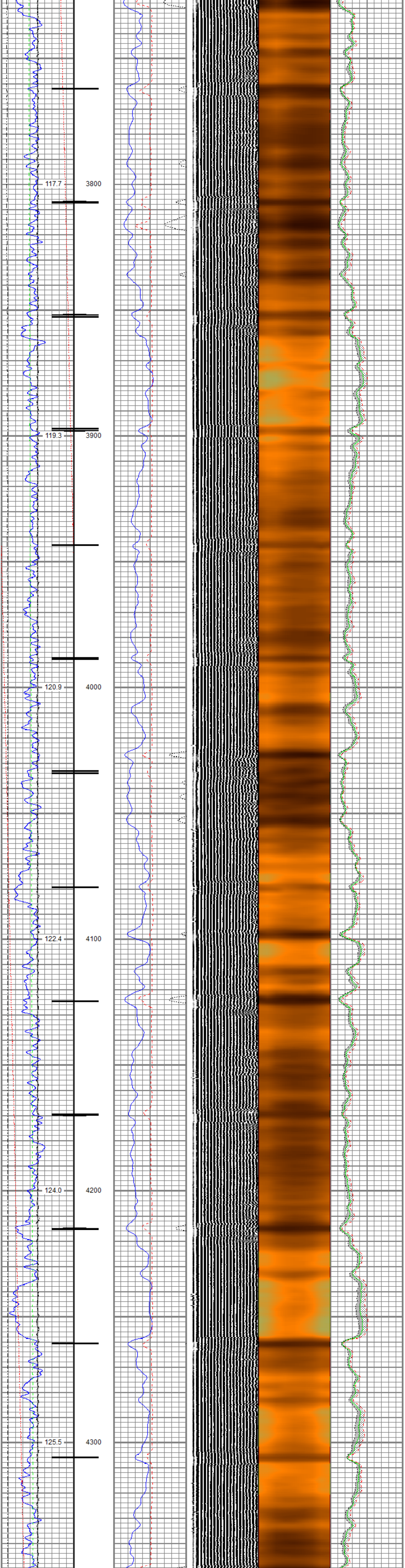
117.7
3800
119.3
3900
120.9
4000
122.4
4100
124.0
4200
125.5
4300

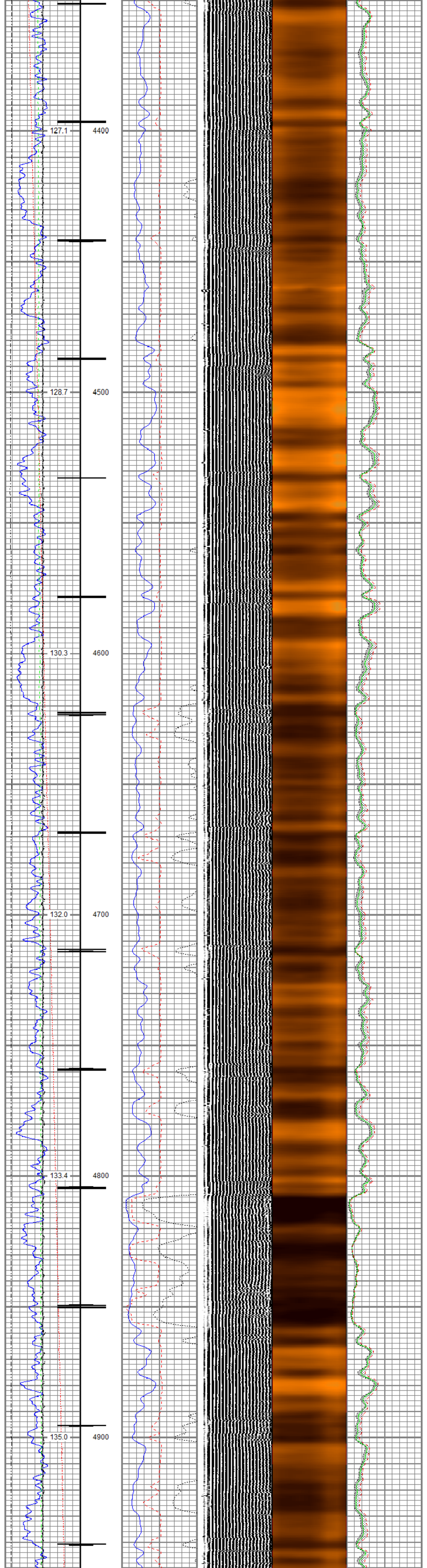
127.1
4400
128.7
4500
130.3
4600
132.0
4700
133.4
4800
135.0
4900

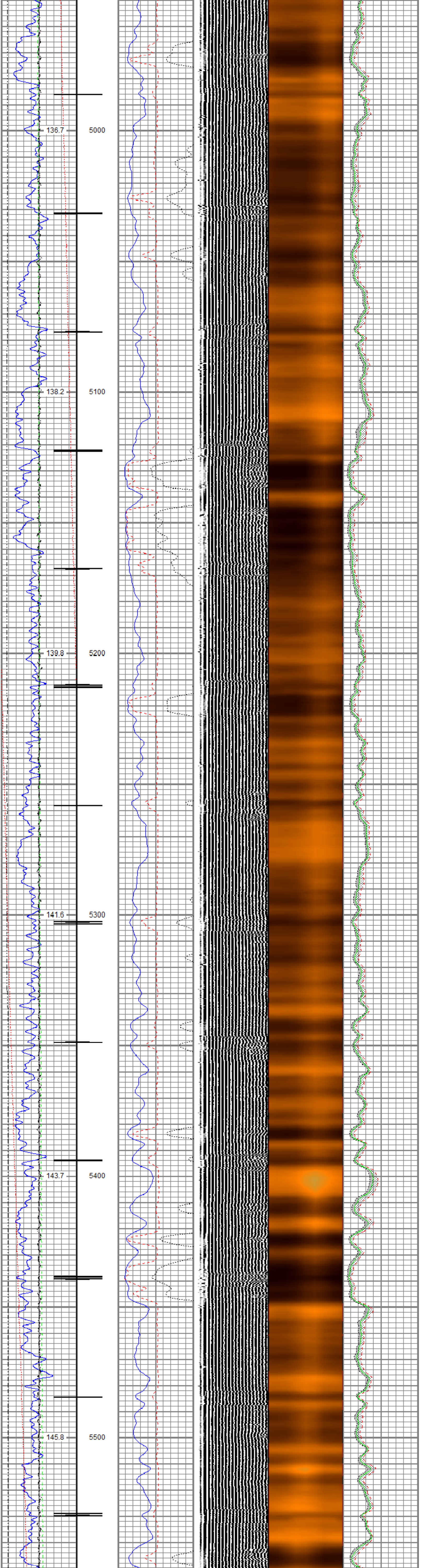
136.7
5000
138.2
5100
139.8
5200
141.6
5300
143.7
5400
145.8
5500

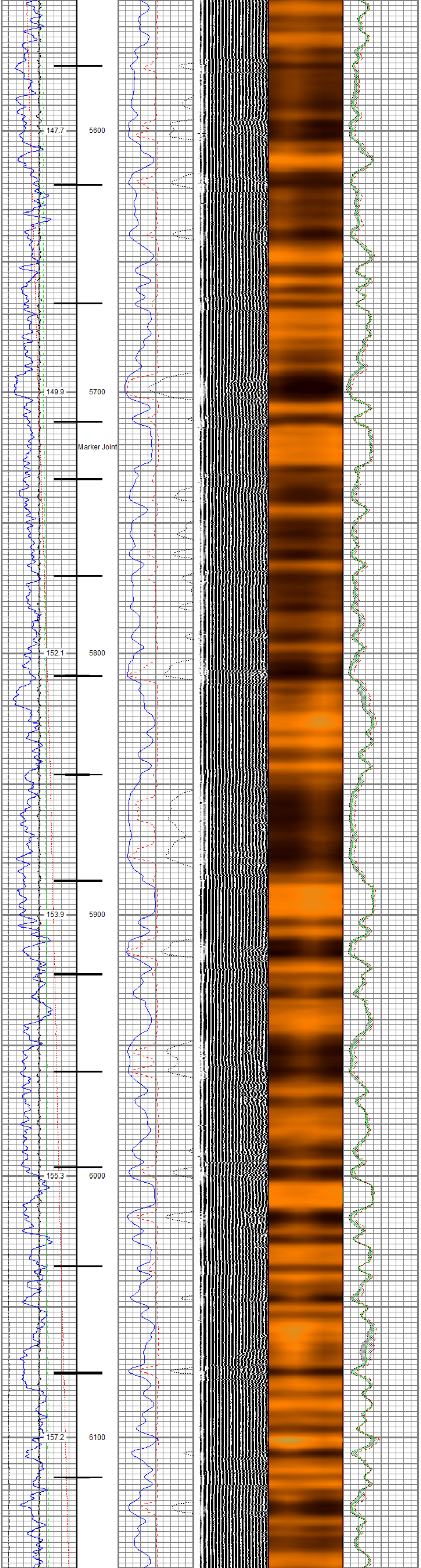
147.7
5600
149.9
5700
Marker Joint
152.1
5800
153.9
5900
155.3
6000
157.2
6100

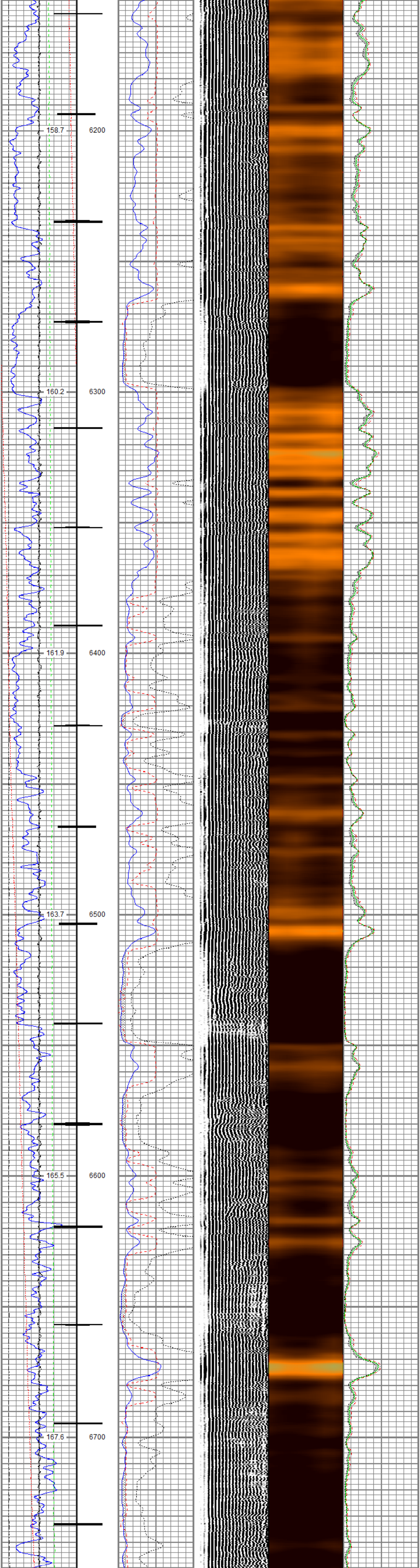
158.7
6200
160.2
6300
161.9
6400
163.7
6500
165.5
6600
167.6
6700

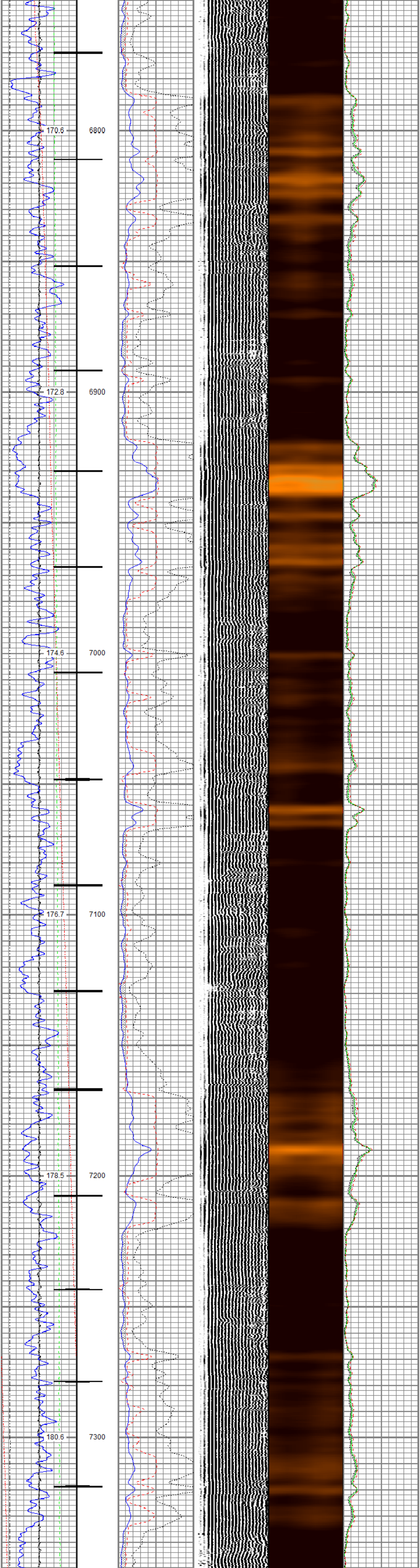
170.6
6800
172.8
6900
174.6
7000
176.7
7100
178.5
7200
180.6
7300

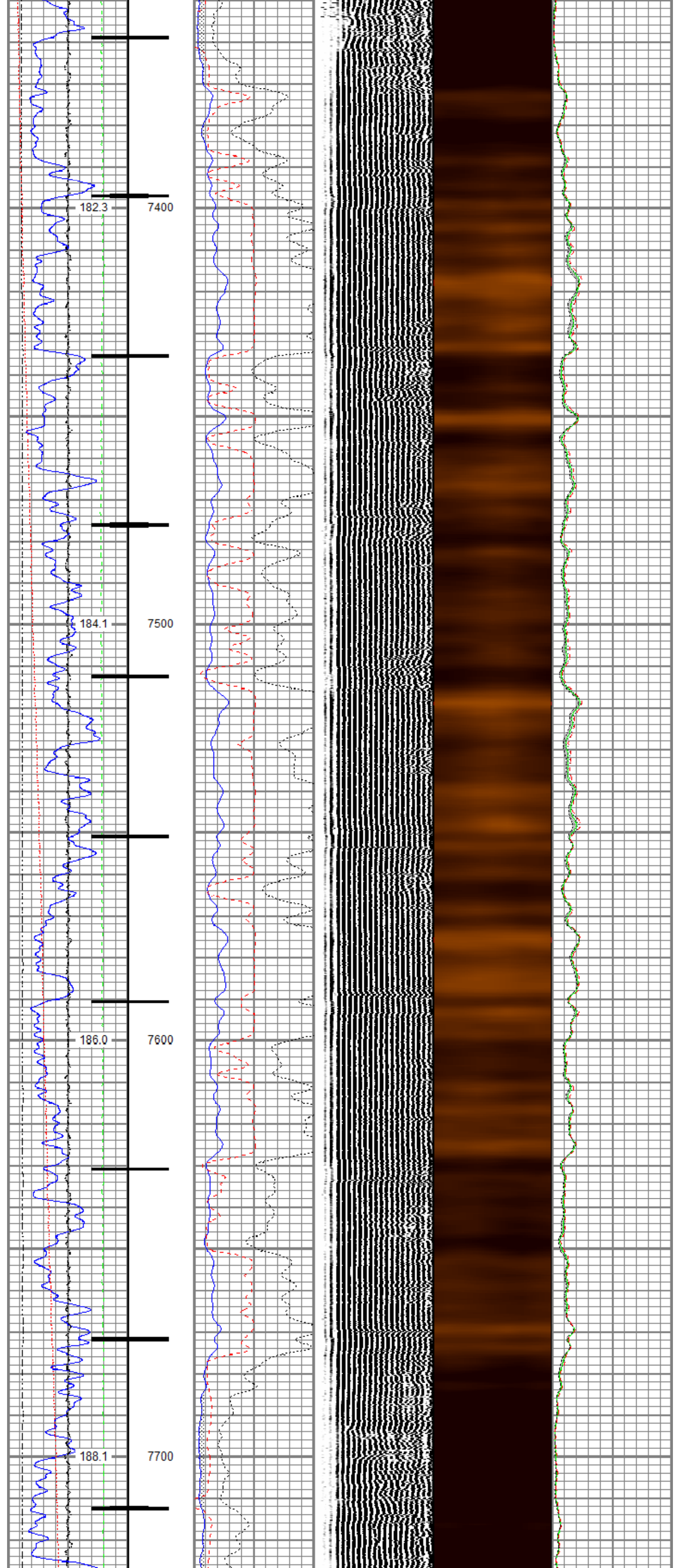
182.3
7400
184.1
7500
186.0
7600
188.1
7700

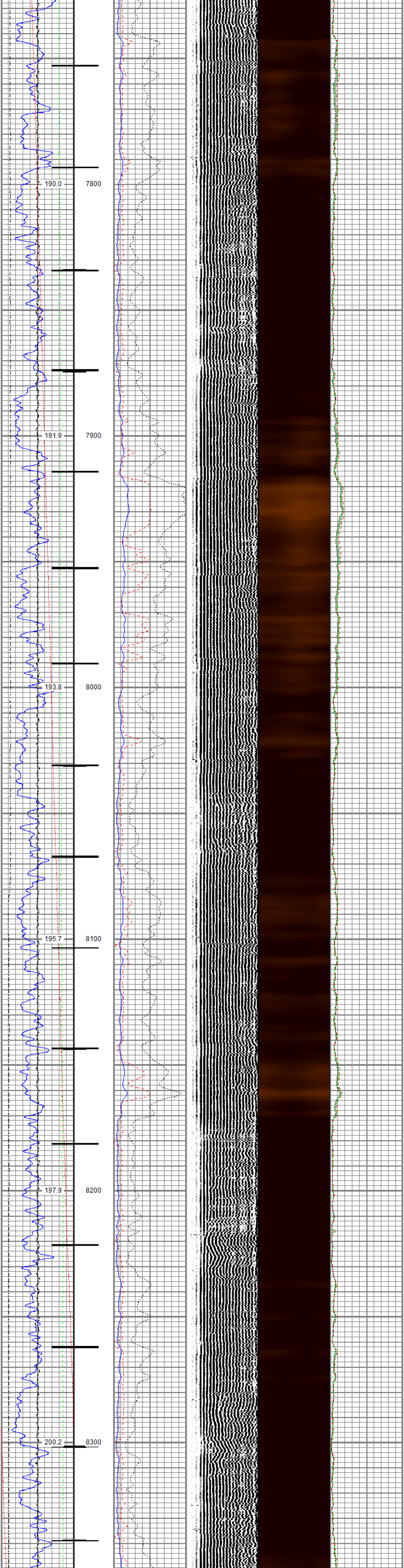

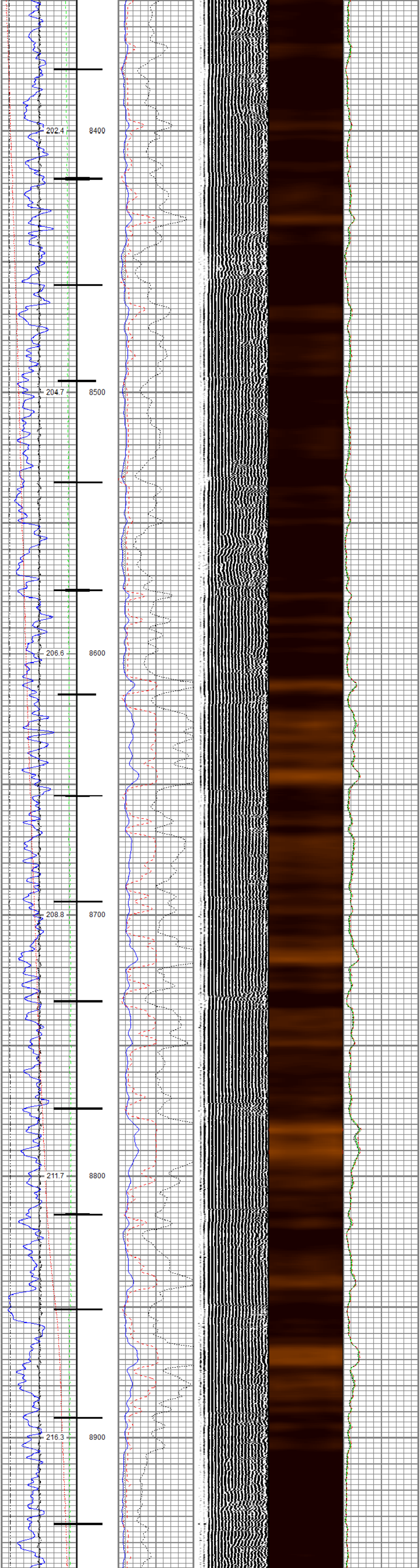

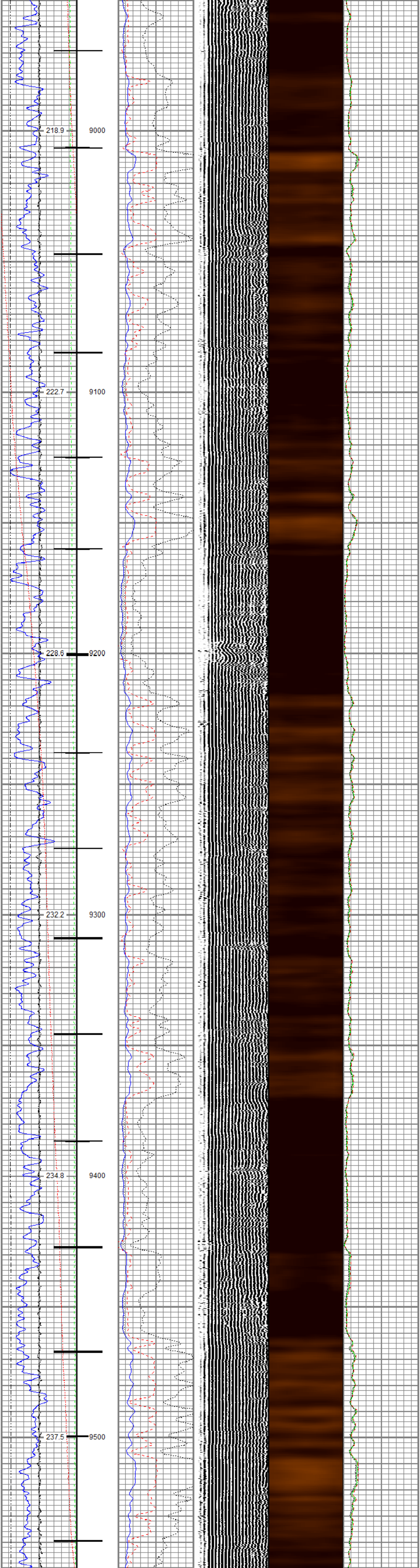

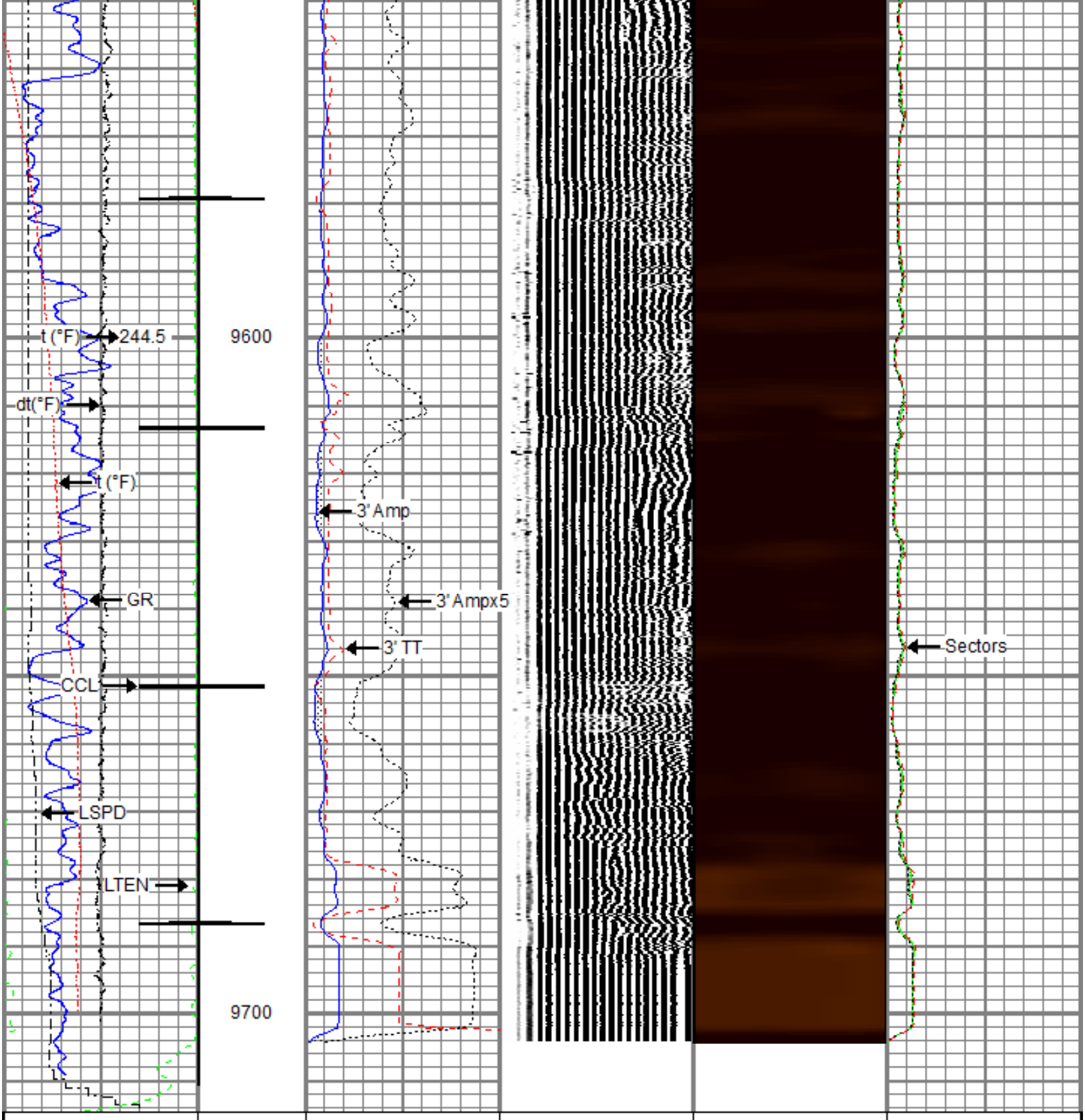

Gamma Ray	3' Amplitude	5' Variable Density Log	Sector Map	Average Amplitude
0 (GAPI) 200	0 (mV) 100	200 (usec) 1200		0 150
Line Speed	3' Amplitude x 5			Mimimum Amplitude
-150 (ft/min) 150	0 (mV) 20			0 150
Line Tension	3' Travel Time			Maximum Amplitude
0 (lb) 2000	300 (usec) 200			0 150
Differential Temperature				
-2 (degF) 2				
Temperature				
0 (degF) 20				
Casing Collar Locator				

RELIANCE
OILFIELD SERVICES

Repeat Pass

Recorded With 0 PSI Surface Induced Pressure

Database File	tep\tep_federal rwf 324-1_rbl_02-22-20\processed_tep_federal rwf 324-1_rbl_02-22-20.db
Dataset Pathname	repeat.2
Presentation Format	ros_radii_tep
Dataset Creation	Mon Feb 24 10:18:54 2020
Charted by	Depth in Feet scaled 1:240

Gamma Ray	3' Amplitude	5' Variable Density Log	Sector Map	Average Amplitude
0 (GAPI) 200	0 (mV) 100	200 (usec) 1200		0 150
Line Speed	3' Amplitude x 5			Mimimum Amplitude
-150 (ft/min) 150	0 (mV) 20			0 150
Line Tension	3' Travel Time			Maximum Amplitude
0 (lb) 2000	300 (usec) 200			0 150
Differential Temperature				
-2 (degF) 2				
Temperature				
0 (degF) 20				

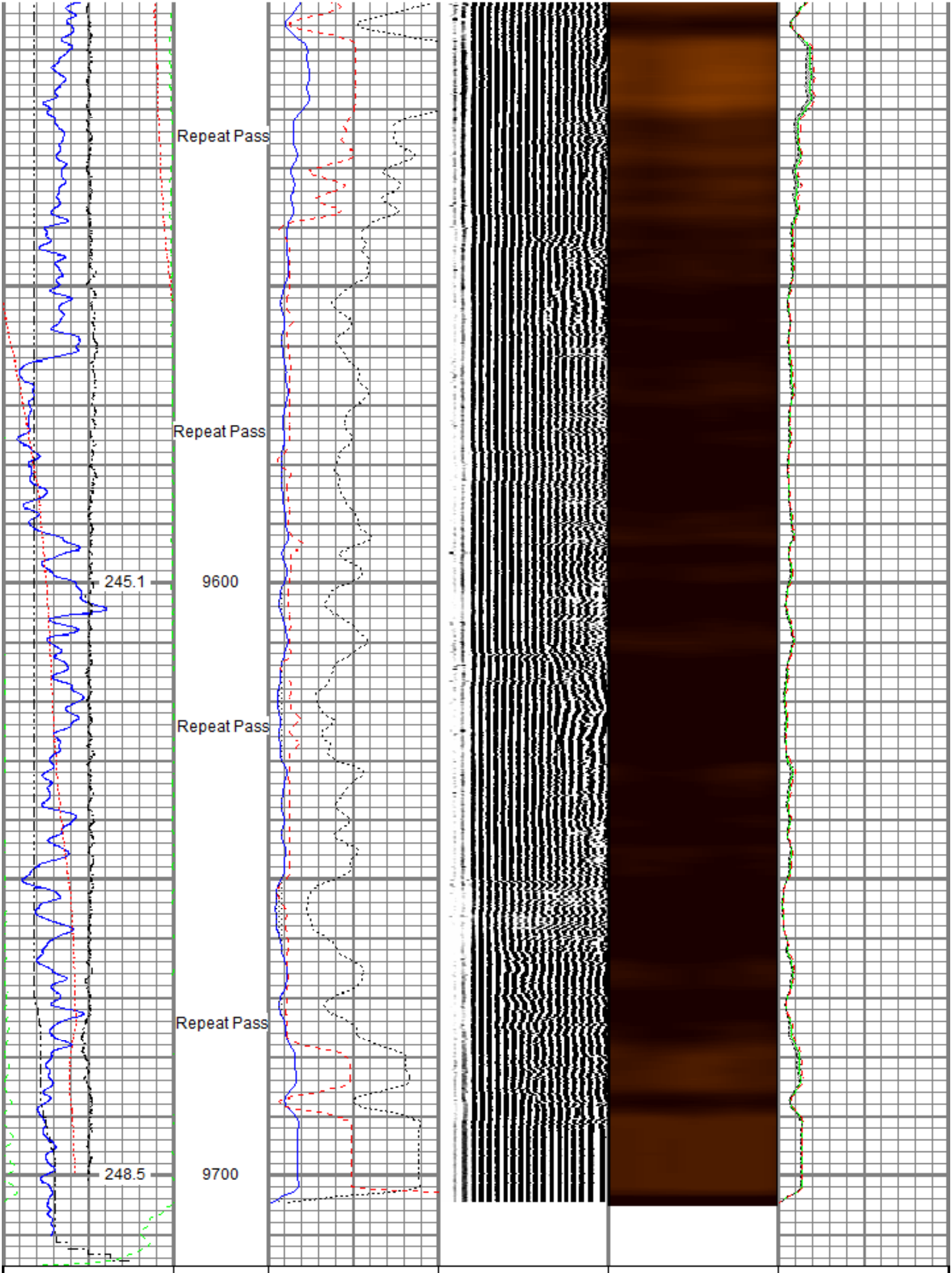

Gamma Ray	3' Amplitude	5' Variable Density Log	Sector Map	Average Amplitude
0 (GAPI) 200	0 (mV) 100	200 (usec) 1200		0 150
Line Speed	3' Amplitude x 5			Mimimum Amplitude
-150 (ft/min) 150	0 (mV) 20			0 150
Line Tension	3' Travel Time			Maximum Amplitude
0 (lb) 2000	300 (usec) 200			0 150
Differential Temperature				
-2 (degF) 2				
Temperature				
0 (degF) 20				

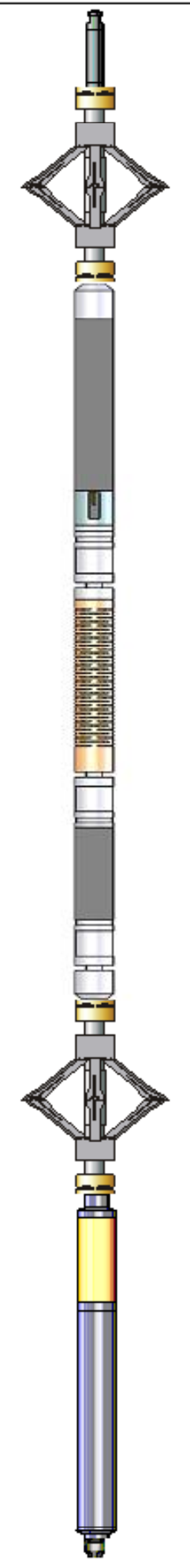

Sensor	Offset (ft)
TEMP	13.79
WVFS8	11.55
WVFS7	11.55
WVFS6	11.55
WVFS5	11.55
WVFS4	11.55
WVFS3	11.55
WVFS2	11.55
WVFS1	11.55
WVFCAL	11.55
WVF3FT	11.55
WVF5FT	10.55
CCL$2	3.88
CCL$1	3.88
GR	2.63
LOCTIM	0.00
UTCTIM	0.00

Description	Length (ft)	O.D. (in)	Weight (lb)
Titan CHD-14375 GO Titan 1-7/16" Assembled Electric Cable Head with 1" Fishing Neck	1.03	1.44	3.60
DSS RAC-2750 5A GO DSS 2-3/4" Roller 5 Arm Centralizer with GO Ends	2.55	2.75	32.00
Probe Radii-2750 RBT (FW0712-020) Probe 2-3/4" Radial Cement Bond Tool with Integral Temperature Sub	9.39	2.75	105.00
DSS RAC-2750 5A GO DSS 2-3/4" Roller 5 Arm Centralizer with GO Ends	2.55	2.75	32.00
Probe GR-CCL-2750 GOB (FW1211-081) Probe 2-3/4" rev.2 Digital Scintillation Gamma Ray/CCL Combined with GO Bottom	4.51	2.75	55.00
GO BN-14375 GO 1-7/16" Bull Nose with Go Box Top	0.25	1.44	1.00

Dataset: processed_tep_federal rwf 324-1_rbl_02-22-20.db: field/well/run1/main.2
Total length: 20.27 ft
Total weight: 228.60 lb
O.D.: 2.75 in

Calibration Report

Database File c:\programdata\warrior\data\tep\tep_federal rwf 324-1_rbl_02-22-20\processed_tep_federal rwf 324-1_rbl_02
Dataset Pathname main.2
Dataset Creation Mon Feb 24 10:09:01 2020

Gamma Ray Calibration Report

Serial Number: FW1211-081
Tool Model: 2750 GOB
Performed: Mon Oct 01 11:32:39 2018

Calibrator Value:	637.0	GAPI
Background Reading:	112.4	cps
Calibrator Reading:	1008.7	cps
Sensitivity:	0.7107	GAPI/cps

Segmented Cement Bond Log Calibration Report

Serial Number: FW0712-020
Tool Model: 2750 RBT

Calibration Casing Diameter:	4.500	in
Calibration Depth:	35.174	ft

Master Calibration, performed (Derived):

	Raw (v)		Calibrated (mv)		Results	
	Zero	Cal	Zero	Cal	Gain	Offset
3'	-0.005	0.792	0.800	81.196	100.890	1.275
CAL	-0.000	0.744				
5'	-0.003	0.665	0.800	81.196	120.371	1.160
SUM						
S1	-0.006	0.847	0.000	100.000	117.209	0.668
S2	-0.004	0.847	0.000	100.000	117.469	0.488
S3	-0.004	0.915	0.000	100.000	108.852	0.401
S4	-0.004	1.006	0.000	100.000	98.996	0.415
S5	-0.004	1.000	0.000	100.000	99.628	0.354
S6	-0.004	0.950	0.000	100.000	104.732	0.453
S7	-0.004	0.900	0.000	100.000	110.568	0.489
S8	-0.004	0.865	0.000	100.000	115.104	0.482

Air Zero Calibration, performed Sat Feb 22 15:08:19 2020:

	Raw (v)	Calibrated (v)	Results
	Zero	Zero	Offset
3'	0.000	0.000	0.000
5'	0.000	0.000	0.000
SUM			
S1	0.000	0.000	0.000
S2	0.000	0.000	0.000
S3	0.000	0.000	0.000
S4	0.000	0.000	0.000
S5	0.000	0.000	0.000
S6	0.000	0.000	0.000
S7	0.000	0.000	0.000
S8	0.000	0.000	0.000

Temperature Calibration Report

Serial Number: FW0712-020
Tool Model: 2750 RBT
Performed: Mon Oct 01 11:32:14 2018

	Reference	Reading
Low Reference:	100.00 degF	109.43 degF
High Reference:	350.00 degF	405.87 degF

Gain: 0.84
Offset: 7.72
Delta Spacing 1

RELIANCE
OILFIELD SERVICES

Company	TEP Rocky Mountain LLC
Well	Federal RWF 324-1
Field	Rulison
County	Garfield
State	Colorado