

Inspection Photos
Location Name: Ag 26-32 Pad
Location ID: 450687

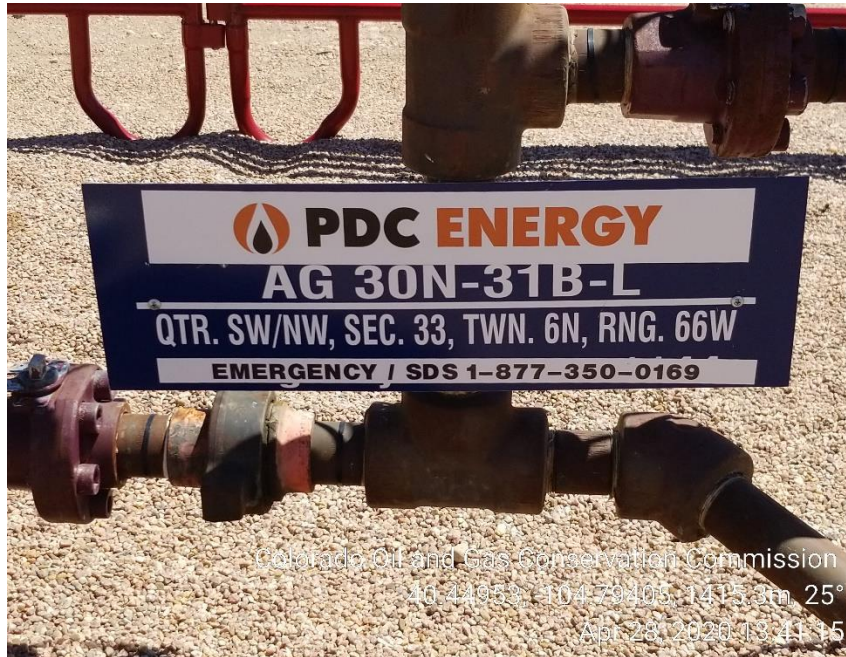


Photo 1: Wellhead Sign




Photo 2: Wellhead

Inspection Photos
Location Name: Ag 26-32 Pad
Location ID: 450687



Colorado Oil and Gas Conservation Commission
40.4495, -104.79412, 1416.3m, 36°
Apr 28, 2020 13:41:51

Photo 3: Wellhead Sign



Colorado Oil and Gas Conservation Commission
40.4495, -104.79415, 1417.9m, 40°
Apr 28, 2020 13:41:57

Photo 4: Wellhead



COLORADO
Oil & Gas Conservation
Commission
Department of Natural Resources

Inspection Photos
Location Name: Ag 26-32 Pad
Location ID: 450687



Photo 5: Wellhead Sign



Photo 6: Wellhead



Inspection Photos
Location Name: Ag 26-32 Pad
Location ID: 450687



Colorado Oil and Gas Conservation Commission
40.44941, -104.79422, 1416.5m, 45°
Apr 28, 2020 13:42:06

Photo 7: Wellhead Sign



Colorado Oil and Gas Conservation Commission
40.44942, -104.79423, 1417.5m, 45°
Apr 28, 2020 13:42:14

Photo 8: Wellhead

Inspection Photos
Location Name: Ag 26-32 Pad
Location ID: 450687

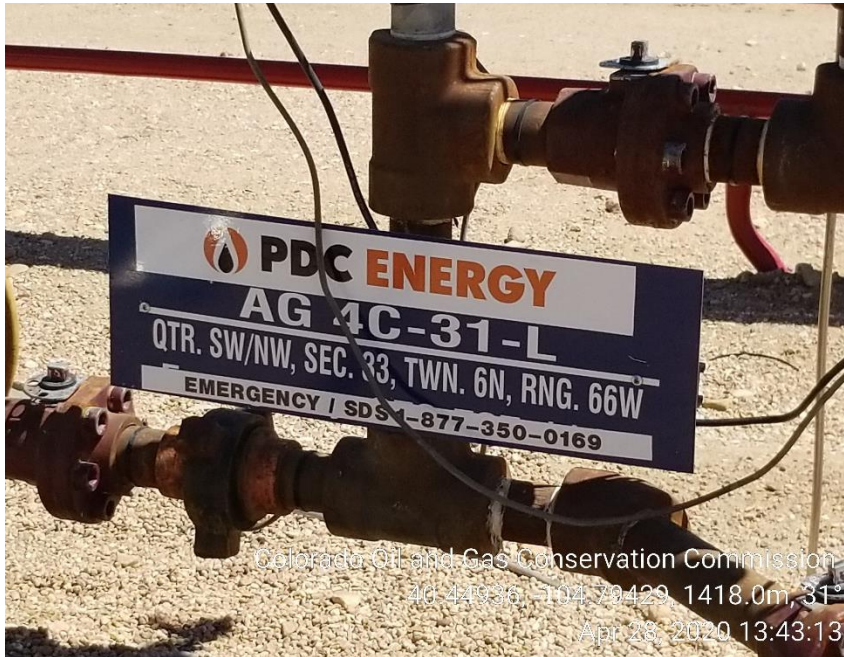


Photo 9: Wellhead Sign



Photo 10: Wellhead



Inspection Photos
Location Name: Ag 26-32 Pad
Location ID: 450687



Colorado Oil and Gas Conservation Commission
40.44934, -104.79431, 1416.9m, 53°
Apr 28, 2020 13:43:28

Photo 11: Wellhead Sign



Colorado Oil and Gas Conservation Commission
40.44935, -104.79432, 1417.2m, 37°
Apr 28, 2020 13:43:34

Photo 12: Wellhead



Inspection Photos
Location Name: Ag 26-32 Pad
Location ID: 450687

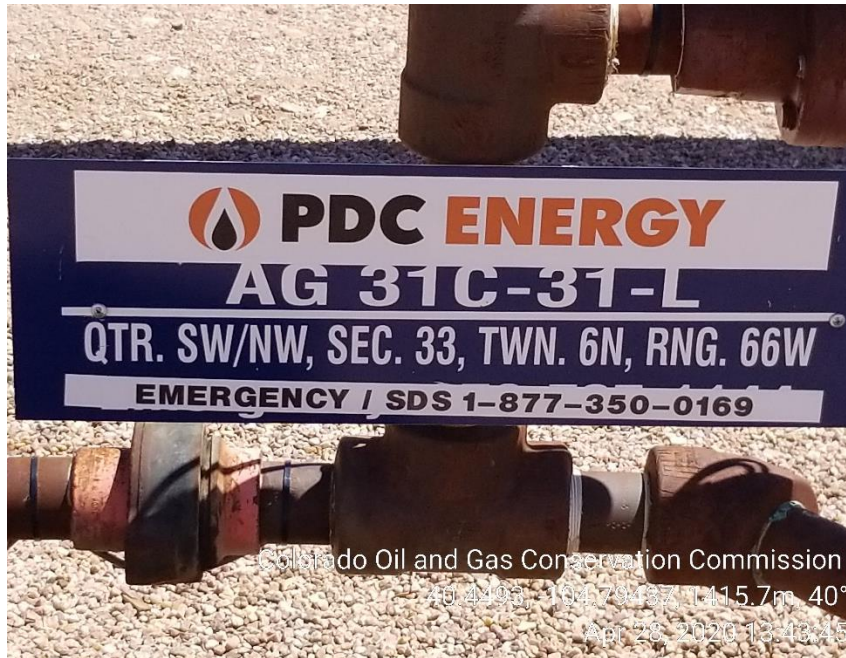


Photo 13: Wellhead Sign



Photo 14: Wellhead

Inspection Photos
Location Name: Ag 26-32 Pad
Location ID: 450687

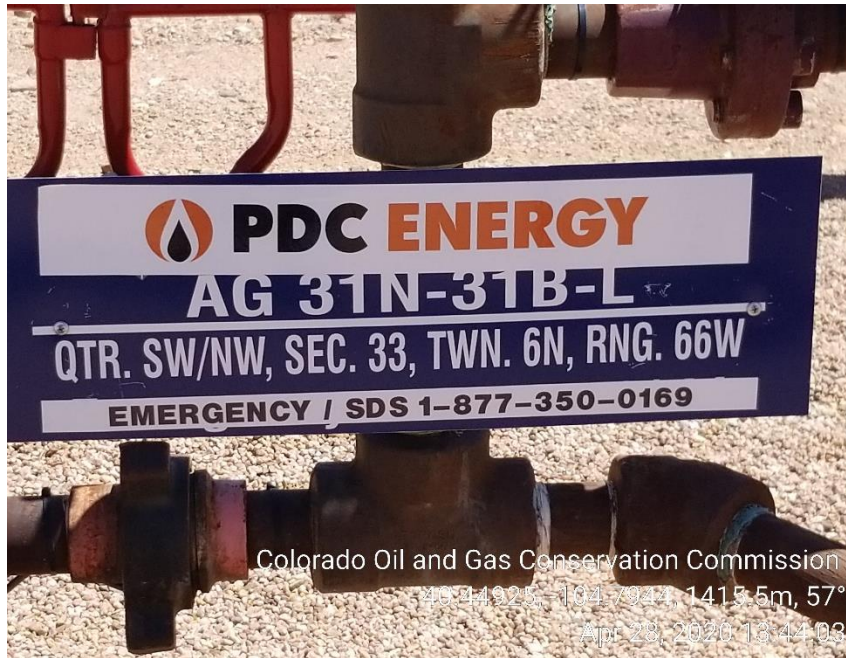


Photo 15: Wellhead Sign




Photo 16: Wellhead



Inspection Photos
Location Name: Ag 26-32 Pad
Location ID: 450687



Photo 17: Wellhead Sign



Photo 18: Wellhead



Inspection Photos
Location Name: Ag 26-32 Pad
Location ID: 450687

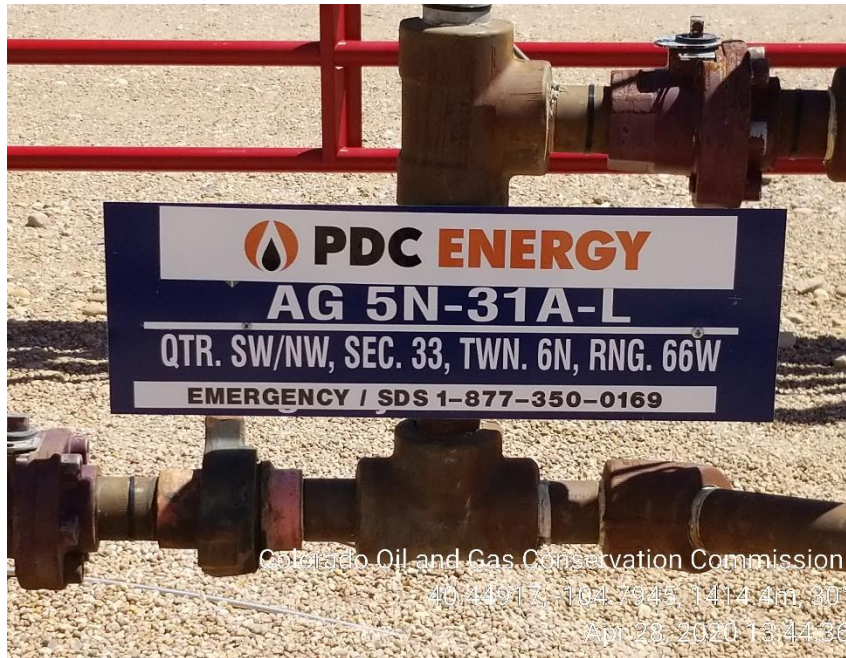


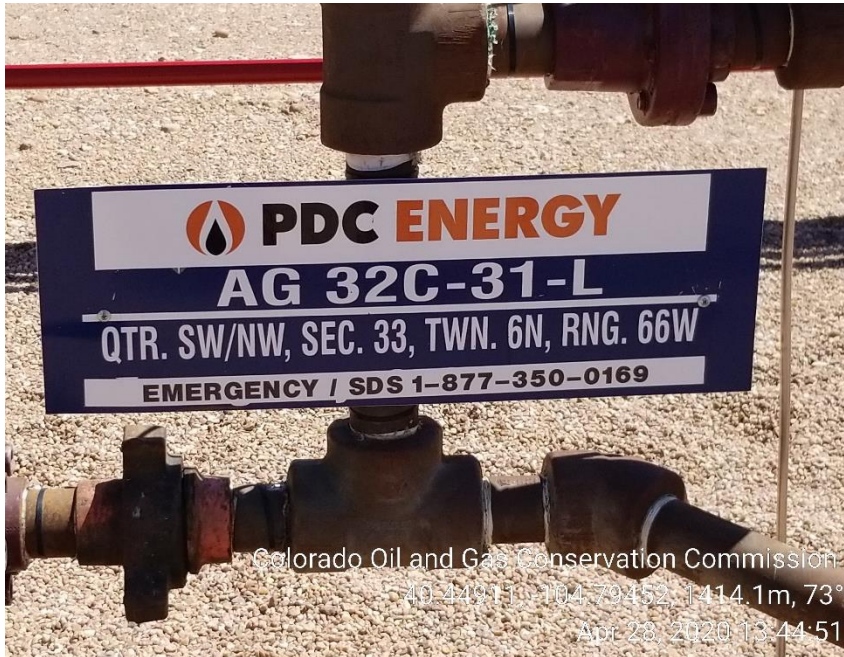
Photo 19: Wellhead Sign



Photo 20: Wellhead



Inspection Photos
Location Name: Ag 26-32 Pad
Location ID: 450687



Colorado Oil and Gas Conservation Commission
40.44914, -104.79454, 1414.1m, 73°
Apr 28, 2020 13:44:51

Photo 21: Wellhead Sign



Colorado Oil and Gas Conservation Commission
40.44914, -104.79454, 1415.3m, 60°
Apr 28, 2020 13:44:57

Photo 22: Wellhead



Inspection Photos
Location Name: Ag 26-32 Pad
Location ID: 450687



Colorado Oil and Gas Conservation Commission
40.44908, -104.79459, 1417.1m, 61°
Apr 28, 2020 13:45:07

Photo 23: Wellhead Sign



Colorado Oil and Gas Conservation Commission
40.44908, -104.79459, 1417.1m, 61°
Apr 28, 2020 13:45:13

Photo 24: Wellhead



COLORADO
Oil & Gas Conservation
Commission
Department of Natural Resources

Inspection Photos
Location Name: Ag 26-32 Pad
Location ID: 450687



Photo 25: Tank not grounded



Photo 26: Tank Battery Sign



Inspection Photos
Location Name: Ag 26-32 Pad
Location ID: 450687



Photo 27: Tank Battery



Photo 28: No signage



Inspection Photos
Location Name: Ag 26-32 Pad
Location ID: 450687



Photo 29: No signage



Photo 30: Unused equipment

