Windbank 21-DH2

Well Name	Windbank 21-DH2
Surface Location	
Latitude (N/S)	
Longitude (E/W)	
Section	
Township	
Range	
County	
State	
API #	
Field	
Formation	
Elevation (ft)	
Total Depth (ft)	
Begin Date	
End Date	
Max Depth (ft)	
Average Inclination	
Endpoint Displacement	
Starting Azimuth	
Ending Azimuth	
Minimum Inclination	
Maximum Inclination	
Total Number of Dogleg	
Maximum Dogleg	
Average Dogleg	
Vertical Section Azimuth	
Vertical Section Displacement	
KB to Grd (ft)	
Calculation Method	
Source of Data	
Tie On Depth	

Company:		Date:	
Rig Name:		Job Type:	
Lat:		Long:	
Grid Corr:		Magnetic Dec:	
Eff Date:		Model:	
Sys Tot:		Dip:	
Field Str:		Declination:	

Tool Type	Serial Number	Start Depth	Stop Depth	Run Hours	Run Distance