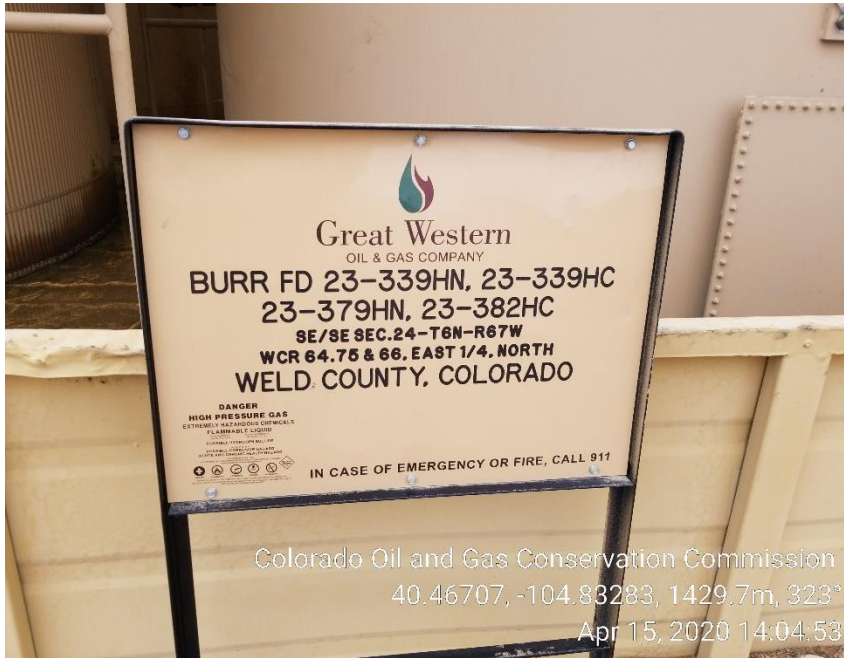


Inspection Photos
Location Name: Burr FD Pad 23-219HN
Location ID: 440510



Colorado Oil and Gas Conservation Commission
40.46707, -104.83283, 1429.7m, 323°
Apr 15, 2020 14:04:53

Photo 1: Tank Battery Sign



Colorado Oil and Gas Conservation Commission
40.46699, -104.83281, 1432.6m, 326°
Apr 15, 2020 14:05:06

Photo 2: Tank Battery

Inspection Photos
Location Name: Burr FD Pad 23-219HN
Location ID: 440510



Photo 3: Signage installed



Photo 4: Signage installed

Inspection Photos
Location Name: Burr FD Pad 23-219HN
Location ID: 440510



Photo 5: Signage installed

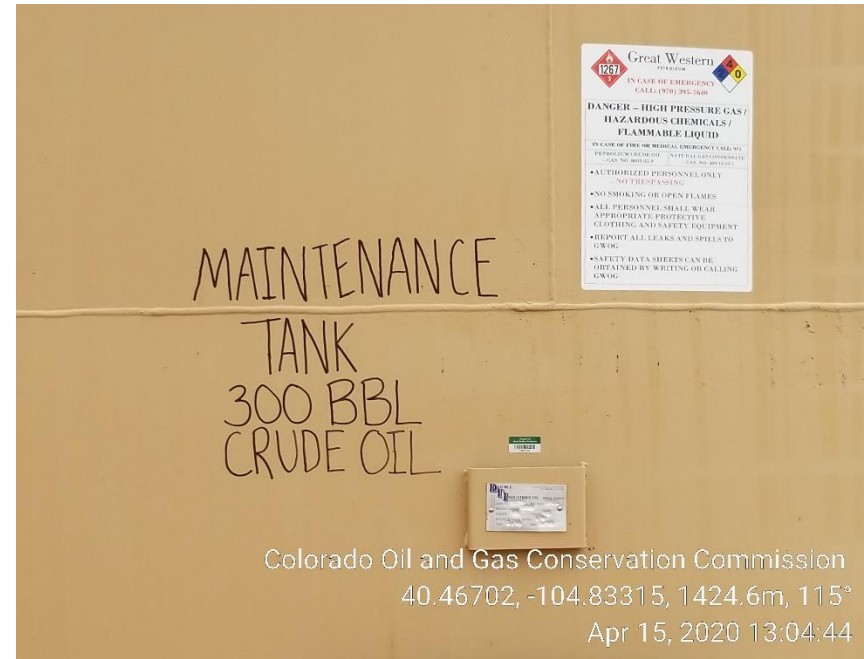


Photo 6: Signage installed

Inspection Photos
Location Name: Burr FD Pad 23-219HN
Location ID: 440510



Photo 7: Signage installed

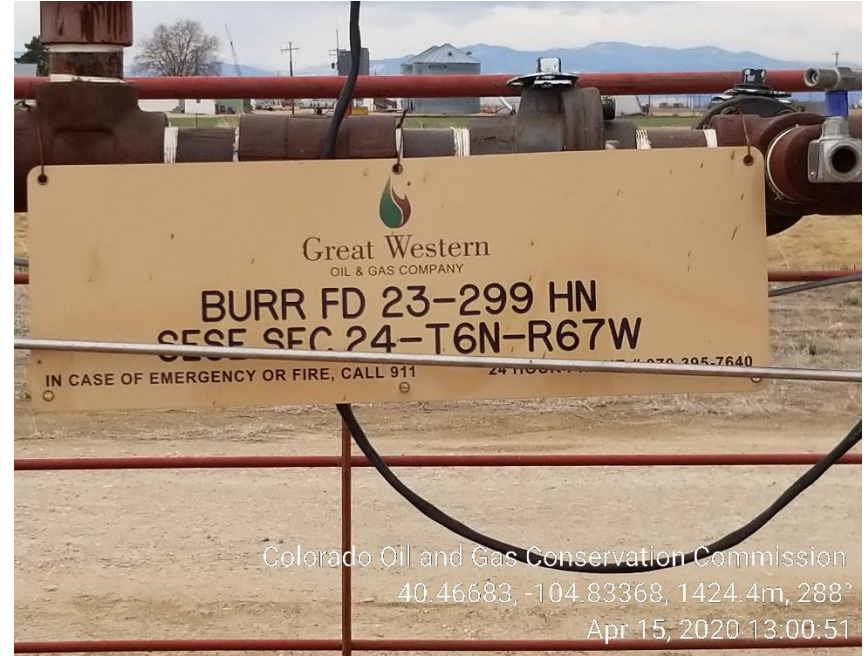


Photo 8: Wellhead Sign

Inspection Photos
Location Name: Burr FD Pad 23-219HN
Location ID: 440510



Photo 9: Equipment removed



Photo 10: Wellhead Sign

Inspection Photos
Location Name: Burr FD Pad 23-219HN
Location ID: 440510



Photo 11: Equipment removed



Photo 12: Trash removed

Inspection Photos
Location Name: Burr FD Pad 23-219HN
Location ID: 440510



Photo 13: Trash removed



Photo 14: Equipment removed

Inspection Photos
Location Name: Burr FD Pad 23-219HN
Location ID: 440510



Photo 15: Equipment removed



Photo 16: Risers LO/TO

Inspection Photos
Location Name: Burr FD Pad 23-219HN
Location ID: 440510



Photo 17: Unused/unmarked Risers



Photo 18: Unused/unmarked risers

Inspection Photos
Location Name: Burr FD Pad 23-219HN
Location ID: 440510



Photo 19: Unused/unmarked risers