

Axis Exploration LLC, HSR O-Brien 14-27  
005-07087

Inspection #688307493

4/15/2020

MIT Inspection



Colorado Oil and Gas Conservation Commission

39.66724, -104.42735, 5603.7ft, 247°

04/15/2020 06:52:24 AM




Colorado Oil and Gas Conservation Commission

39.66721, -104.42756, 5603.7ft, 245°

04/15/2020 06:53:18 AM





Colorado Oil and Gas Conservation Commission  
39.66717, -104.42687, 5600.4ft, 263°  
04/15/2020 06:50:03 AM



Colorado Oil and Gas Conservation Commission  
39.66366, -104.41764, 6889.8ft, 77°  
04/15/2020 07:35:35 AM



Colorado Oil and Gas Conservation Commission  
39.66719, -104.4277, 5590.6ft, 269°  
04/15/2020 07:22:57 AM






Colorado Oil and Gas Conservation Commission

39.66718, -104.42717, 5593.8ft, 201°

04/15/2020 06:48:50 AM



Colorado Oil and Gas Conservation Commission  
39.66718, -104.42712, 5600.4ft, 198°  
04/15/2020 06:48:54 AM





Colorado Oil and Gas Conservation Commission  
39.66717, -104.42717, 5597.1ft, 204°  
04/15/2020 06:49:04 AM



AIRS ID 005-1445-001

85080





Colorado Oil and Gas Conservation Commission


39.66717, -104.42685, 5597.1ft, 139°

04/15/2020 06:49:48 AM





Colorado Oil and Gas Conservation Commission  
39.66717, -104.42724, 5587.3ft, 278°  
04/15/2020 06:51:18 AM

A photograph showing a close-up of a gravelly or sandy ground surface. In the upper left, there is some tangled white debris or a small object. The ground is composed of small, dark-colored stones and pebbles. The lighting is somewhat dim, suggesting an overcast day or a shaded area.

Colorado Oil and Gas Conservation Commission  
39.66721, -104.42724, 5577.4ft, 57°  
04/15/2020 06:51:22 AM