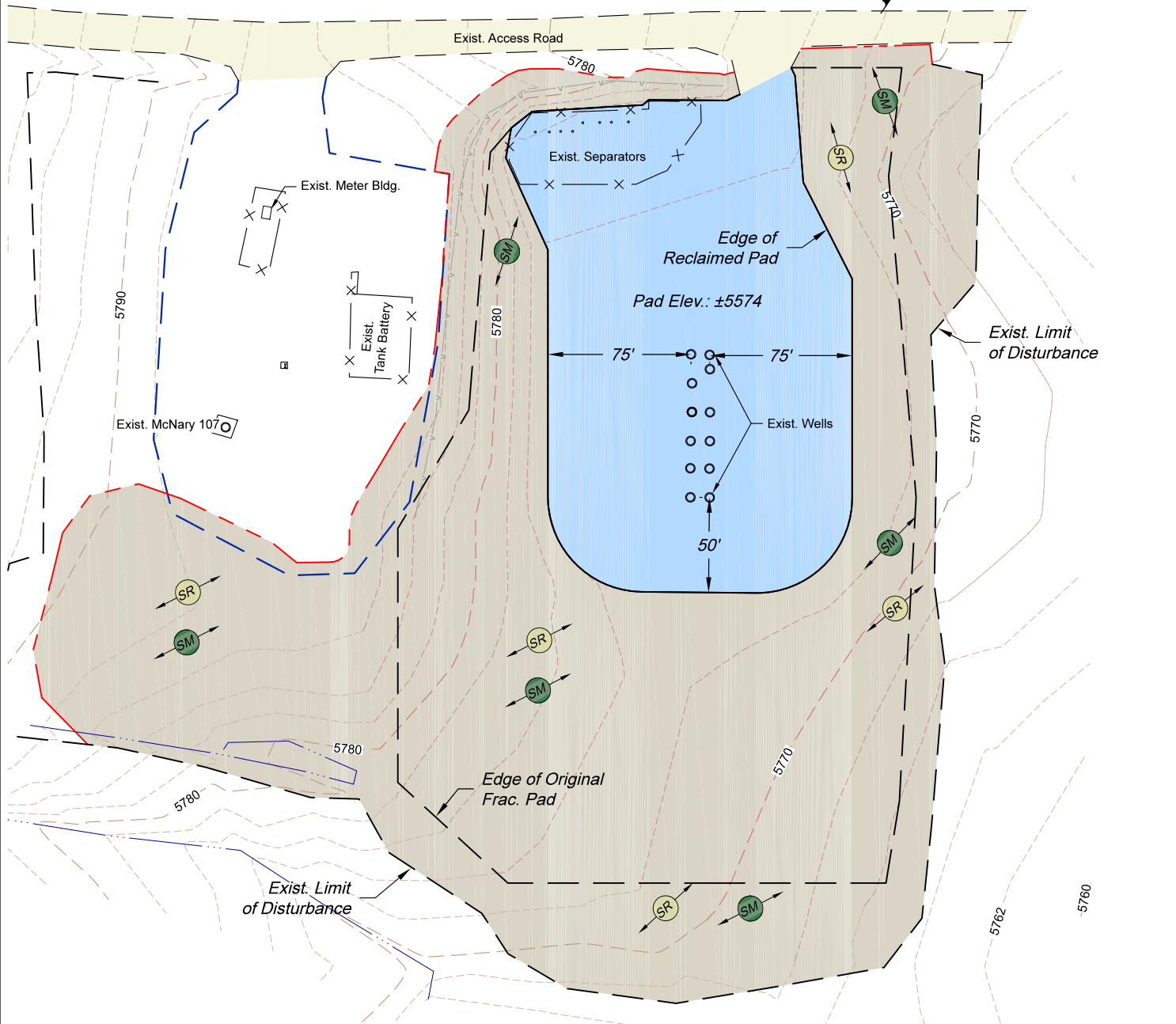
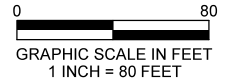


Section 15  
T. 6 S., R. 94 W.



**TOTAL SITE DISTURBANCE:** ±4.76 ac.  
**TOTAL FRAC. PAD AREA:** ±3.58 ac.  
**RECLAIMED AREA:** ±2.66 ac.  
**Un-RECLAIMED AREA:** ±0.92 ac.

LEGEND	
Reclaimed Area	
UnReclaimed Area	
Seed & Mulch	
Surface Roughening	

REVISED: 4/03/20

SCALE:	1" = 80'
DATE:	1/03/19
PLAT:	5 of 5
PROJECT:	TEP Valley
DFT:	cs

Construction Plan Prepared for:

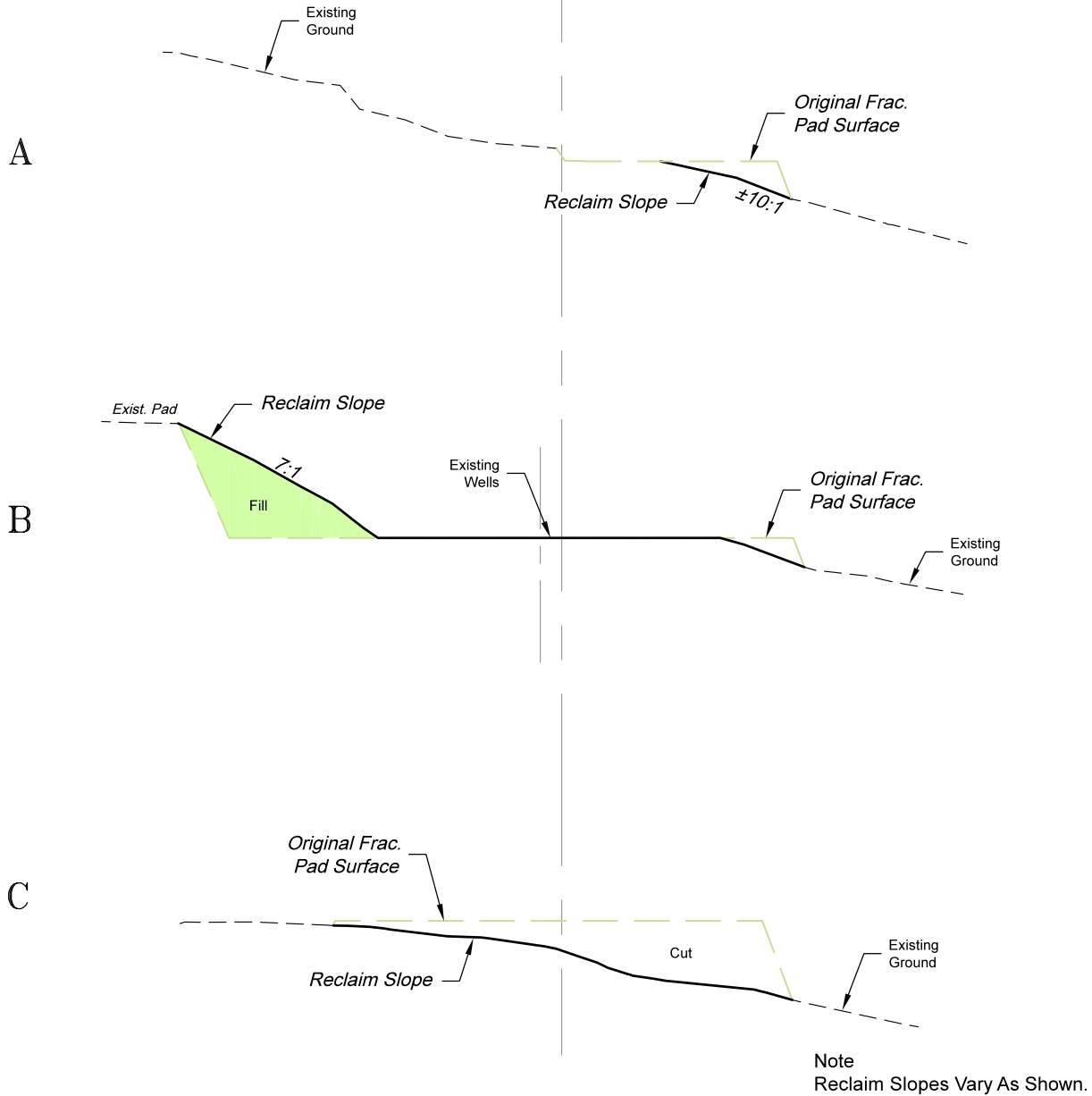


RWF 311-15 Pad - Plat 5  
INTERIM RECLAMATION LAYOUT

136 East Third Street  
Rifle, Colorado 81650  
Ph. (970) 625-2720  
Fax (970) 625-2773



☪  
WELLS



SCALE: Horiz.: 1" = 80'  
Vert.: 1" = 20'

REVISED: 4/03/20

136 East Third Street  
Rifle, Colorado 81650  
Ph. (970) 625-2720  
Fax (970) 625-2773



SCALE: As Noted  
DATE: 3/18/20  
PLAT: 5A of 5  
PROJECT: TEP Valley  
DFT: cs

Construction Plan Prepared for:



TEP Rocky Mountain LLC

RWF 311-15 Pad - Plat 5A  
INTERIM RECLAIM LAYOUT  
CROSS SECTIONS