






Map Key

-  Project Location
-  Township Boundaries
-  Section Boundaries



112 High Street
 Buffalo, Wyoming 82834
 855.684.5891


www.absarokasolutions.com

SDE.CO.0171.04

Janet 0780 3-16H21
 Spill Location Map

Jackson County, Colorado

Scale: 1:1,800



Coordinate System: WGS 1984 UTM Zone 13N



Date: 3/24/2020