




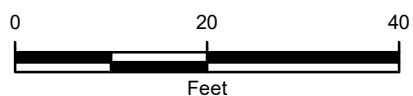




IMAGE COURTESY OF GOOGLE EARTH 2014

# **LEGEND**

-  GROUNDWATER SAMPLE
-  SOIL SAMPLE
-  PROPOSED SOIL BORING
-  WELLHEAD
-  EXCAVATION EXTENT



**FIGURE 2**  
**SITE MAP**  
**KOWACH 1-9**  
**SESW SEC 9-T6N-R90W**  
**MOFFAT COUNTY, COLORADO**  
**PEAKVIEW OPERATING COMPANY**

