



2019 Production Facility
Excavation Area

2019 & 2020 Wellhead
Excavation Areas

Legend

-  Final 2019 production facility excavation extent
-  Final 2019 & 2020 wellhead excavation extents

Notes

All locations are approximate unless otherwise noted.

Kerr-McGee infrastructure shown on this map has been removed, and is illustrated for reference only.




Image Source: Google Earth 2018



DATE: March 30, 2020

DESIGNED BY: E. Siegel

DRAWN BY: E. Siegel



Kerr-McGee Oil and Gas Onshore LP
Champlin 42-10 #4 Wellhead & Production Facility
SENE Sec. 10-T1N-R68W
Weld County, Colorado

Excavation Location
Overview Map

FIGURE
2