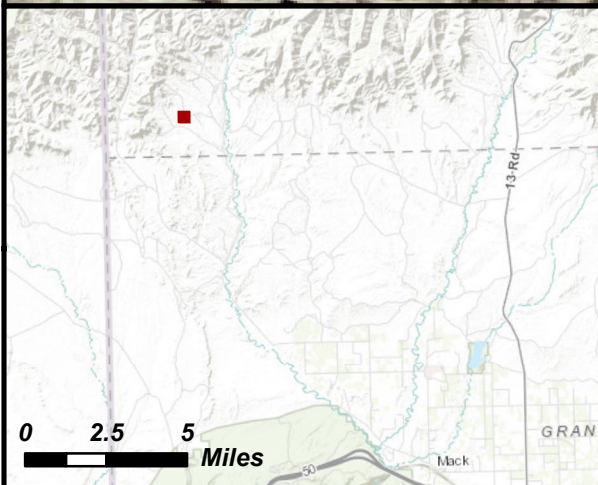


0 25 50  
Feet



**FOUNDATION**  
ENERGY MANAGEMENT

### Sample Location Map

Government 1-8

Pit ID # 119456

39.384116, -109.005278




Section 8, Township 8 South, Range 104 West

#### Notes / Comments:

Sampled (4/7 & 8/27/2019)

All hydrocarbons below COGCC  
Table 910-1 Standards.

#### Legend

-  Sample Location (Inorganics exceed Table 910-1)
-  Sample Location (Below Table 910-1 standards)
-  Pit Perimeter

DISCLAIMER: This representation and the Geographic Information System (GIS) used to create it are designed as a source of reference and not intended to replace official records and/or legal surveys. HRL assumes no responsibility for any risks, dangers, or liabilities that may result from its use and makes no guarantee as to the quality or accuracy of the underlying data.



**HRL**  
COMPLIANCE  
SOLUTIONS

Author: A. Asay

Revision: 0

Date: 2/6/2020