Radial Cement Bond
Gamma Ray
Casing Collar Log

Company	TEP Rocky Mountain LLC
Well	Federal RWF 43-11
Field	Rulison
County	Garfield
State	Colorado

Company TEP Rocky Mountain LLC
Well Federal RWF 43-11
Field Rulison
County Garfield State Colorado

Location: API # : 05-045-24277

Other Services
PN

SEC 12 TWP 6S RGE 94W

				Elevation
Permanent Datum	Ground Level	Elevation	5466.8'	K.B. 5490.8'
Log Measured From	Kelly Bushing	24 FT		D.F. 5489.8'
Drilling Measured From	Kelly Bushing			G.L. 5466.8'

Date	23-JAN-2020		
Run Number	One		
Depth Driller	9169 FT		
Depth Logger	9104 FT		
Bottom Logged Interval	9092 FT		
Top Log Interval	Surface		
Open Hole Size	8.750"		
Type Fluid	Water		
Density / Viscosity	8.34 lb/gal		
Max. Recorded Temp.	244°F		
Estimated Cement Top	See Log		
Time Well Ready	ROA		
Time Logger on Bottom	16:00		
Equipment Number	HD-0359		
Location	Grand Junction, CO		
Recorded By	Z. Fisher		
Witnessed By	---		

Borehole Record				Tubing Record			
Run Number	Bit	From	To	Size	Weight	From	To

Casing Record	Size (in)	Wgt (lbs/Ft)	Grade	Top	Bottom
Surface Casing	9 5/8	36	J-55	Surface	1042 FT
Intermediate #1	4 1/2	11.6	P-110	Surface	9127 FT
Intermediate #2					
Liner					

<<< Fold Here >>>

All interpretations are opinions based on inferences from electrical or other measurements and we cannot and do not guarantee the accuracy or correctness of any interpretation, and we shall not, except in the case of gross or willful negligence on our part, be liable or responsible for any loss, costs, damages, or expenses incurred or sustained by anyone resulting from any interpretation made by any of our officers, agents or employees. These interpretations are also subject to our general terms and conditions set out in our current Price Schedule.

Comments

Log ran as per customer request
Depth referenced to Kelly Bushing at 24 FT
Marker Joint Logged from 5113 - 5133 FT
Recorded with 0 PSI Surface Induced Pressure

Thank you for choosing Reliance Oilfield Services, LLC!!

Main Pass

Recorded With 0 PSI Surface Induced Pressure

Database File	tep\tep_federal rwf 43-11_rbl_pn_01-24-20\processed_tep_federal rwf 43-11_rbl_01-24-20.db
Dataset Pathname	main.3
Presentation Format	ros_radii_tep
Dataset Creation	Tue Jan 28 08:43:07 2020
Charted by	Depth in Feet scaled 1:240

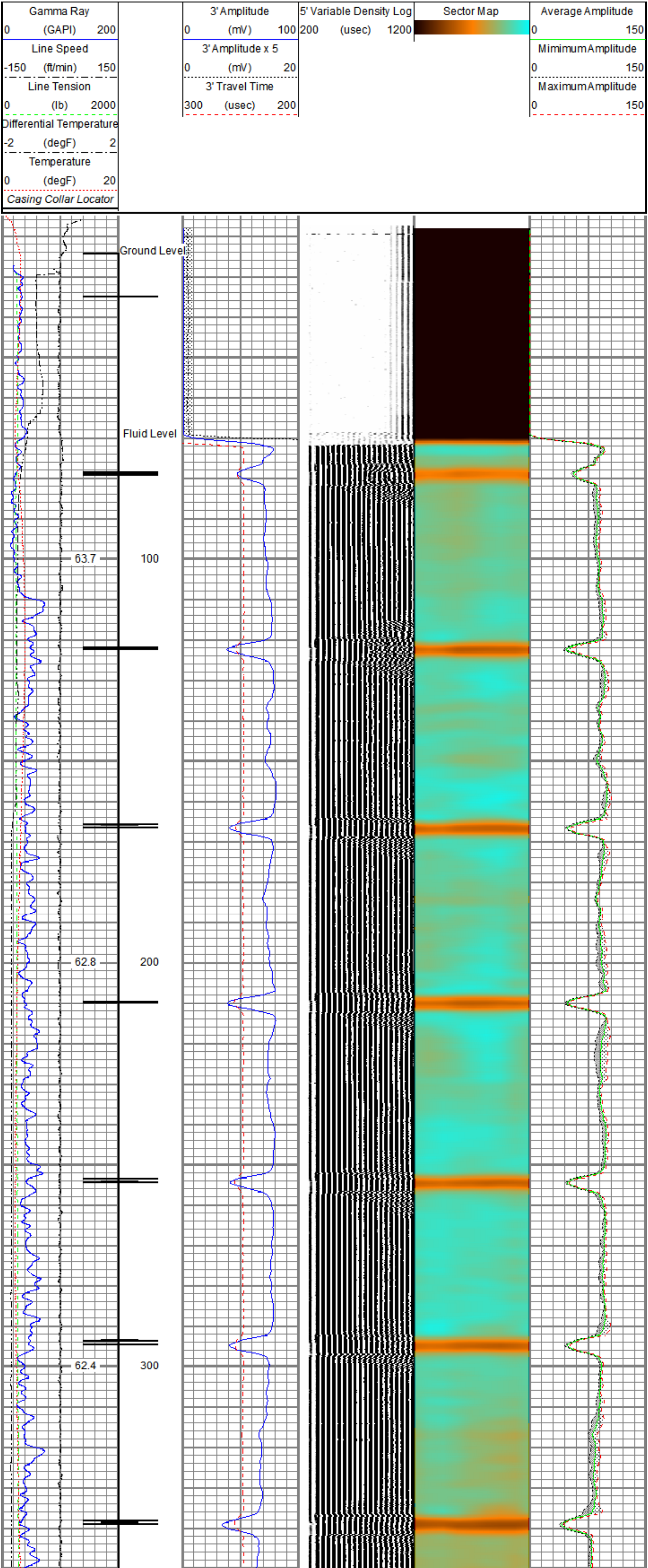

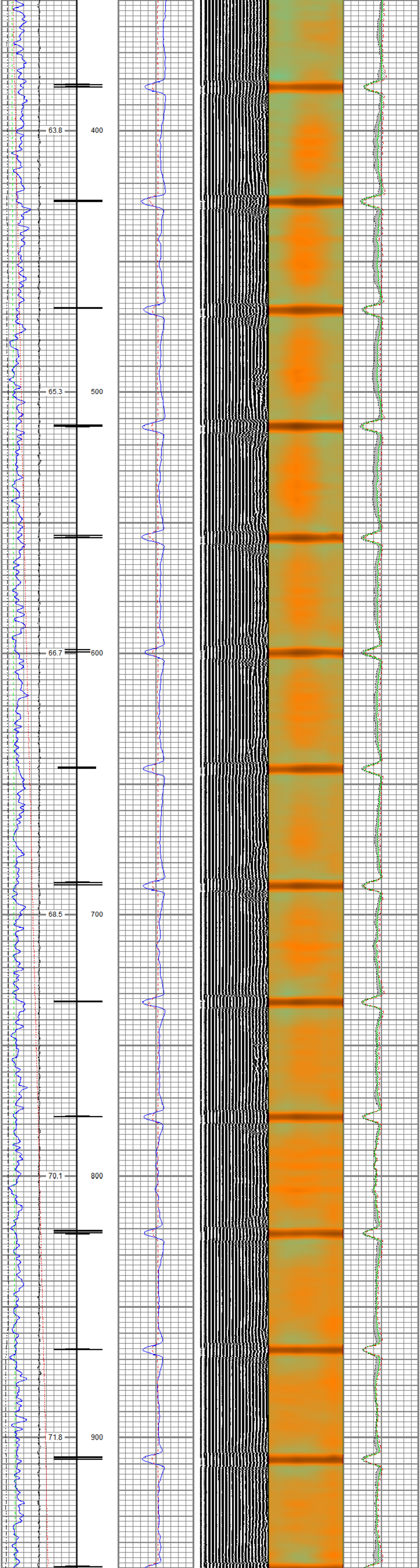

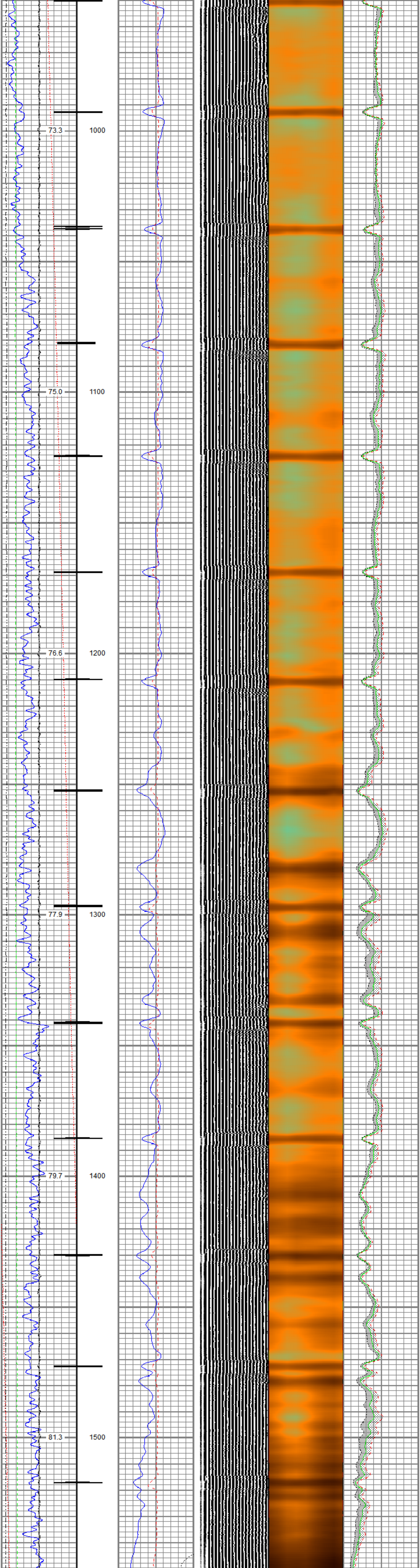

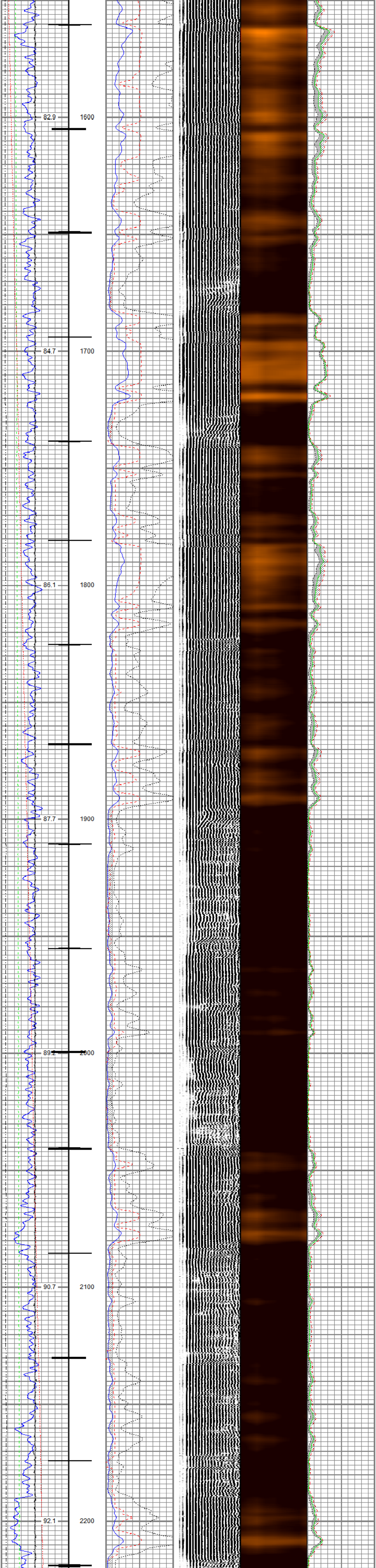

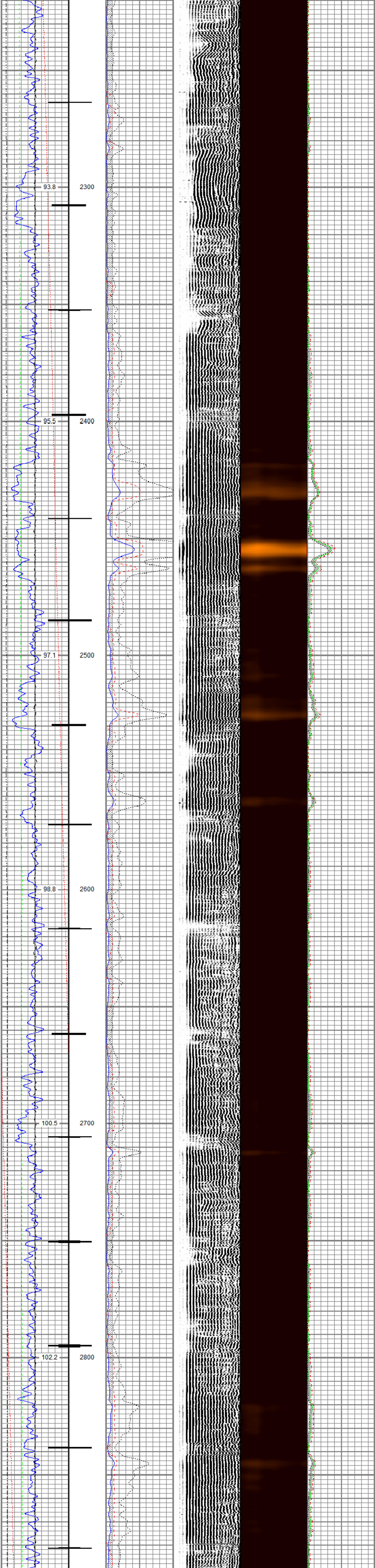

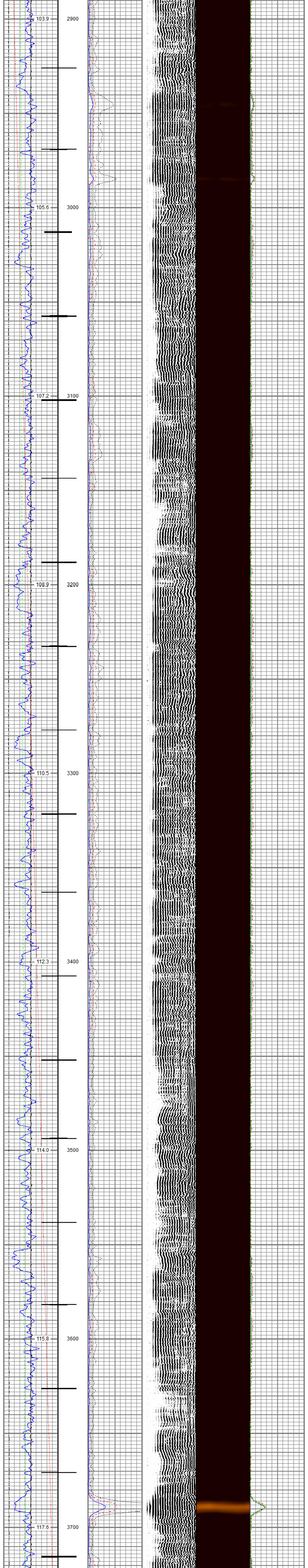

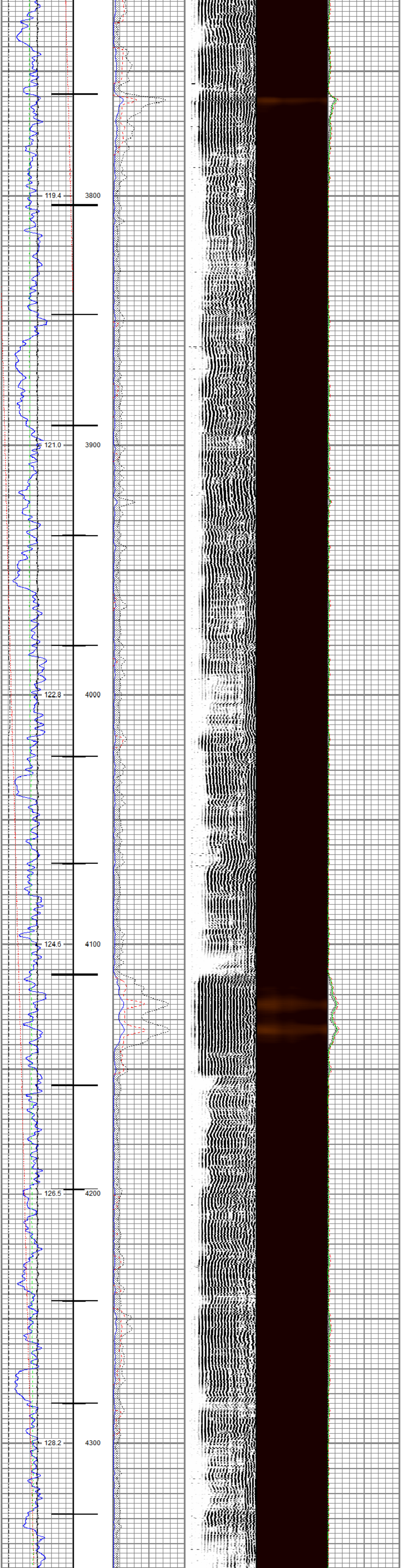
119.4
3800
121.0
3900
122.8
4000
124.6
4100
126.5
4200
128.2
4300

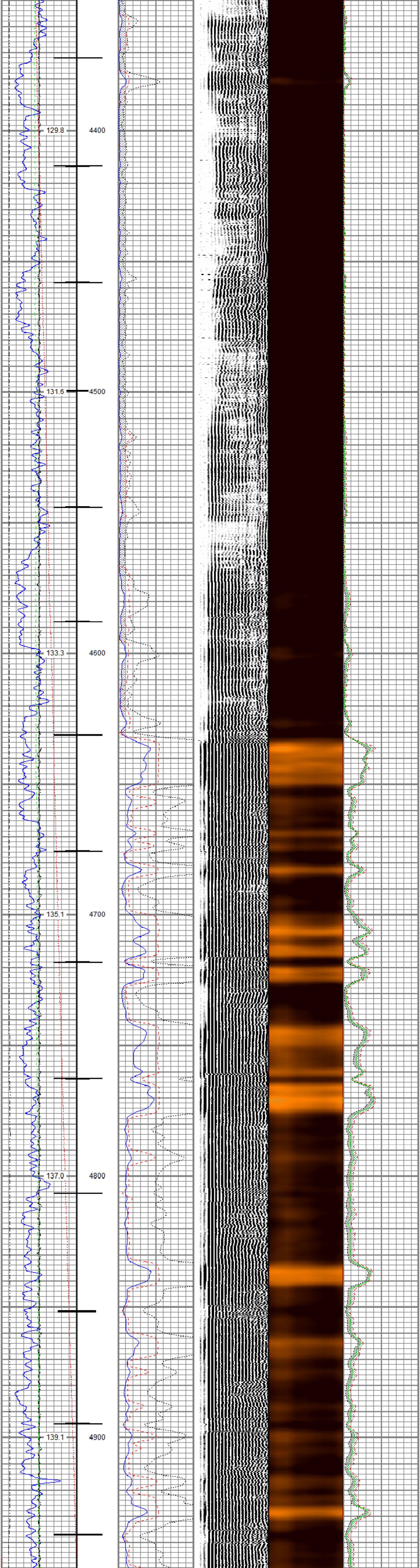
129.8
4400
131.6
4500
133.3
4600
135.1
4700
137.0
4800
139.1
4900

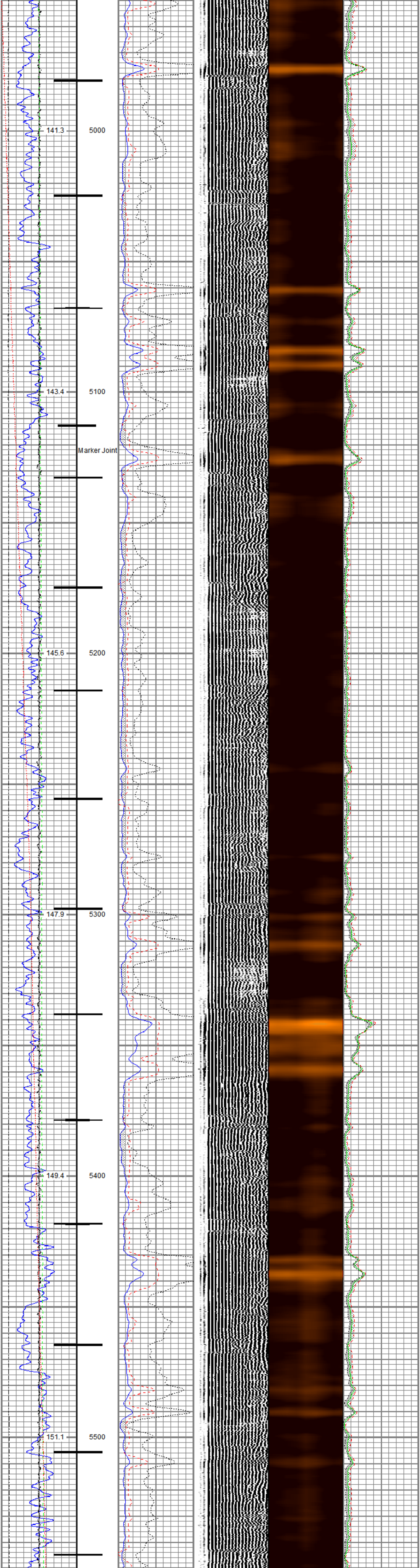
141.3
5000
143.4
5100
Marker Joint
145.6
5200
147.9
5300
149.4
5400
151.1
5500

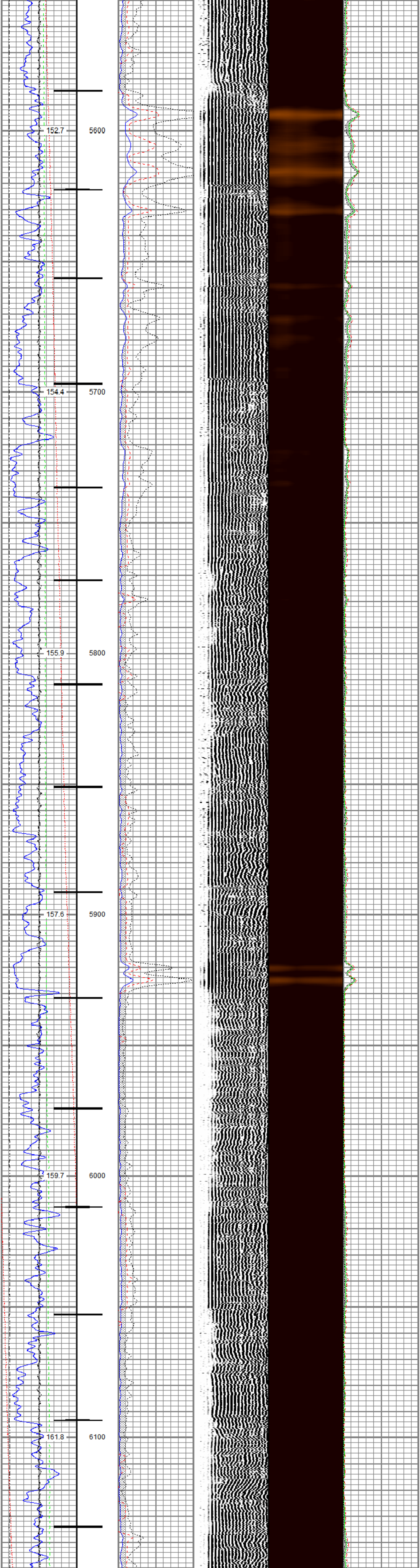
152.7
5600
154.4
5700
155.9
5800
157.6
5900
159.7
6000
161.8
6100

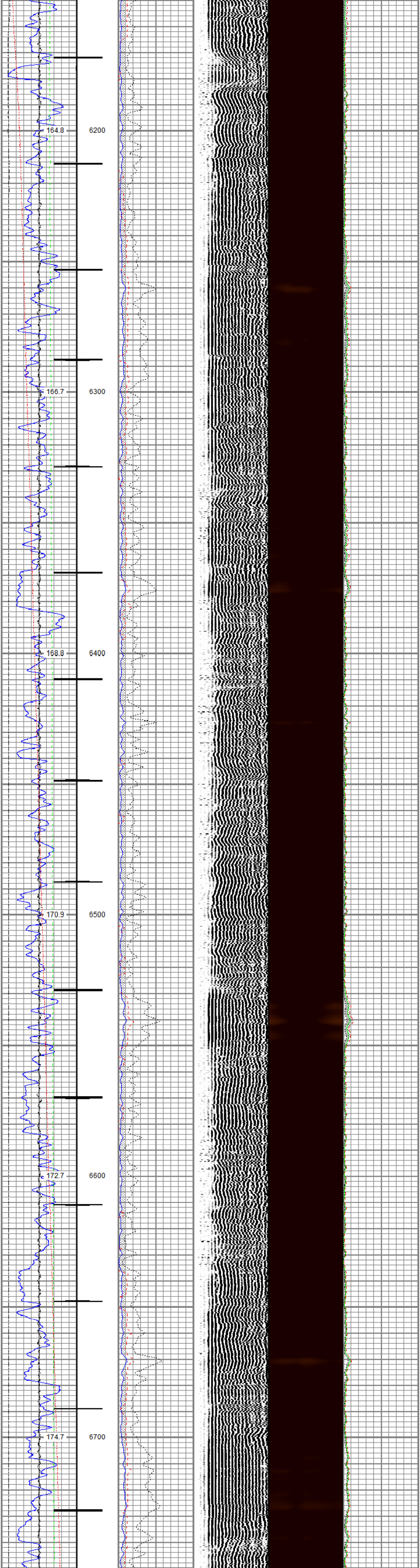
164.8
6200
166.7
6300
168.8
6400
170.9
6500
172.7
6600
174.7
6700

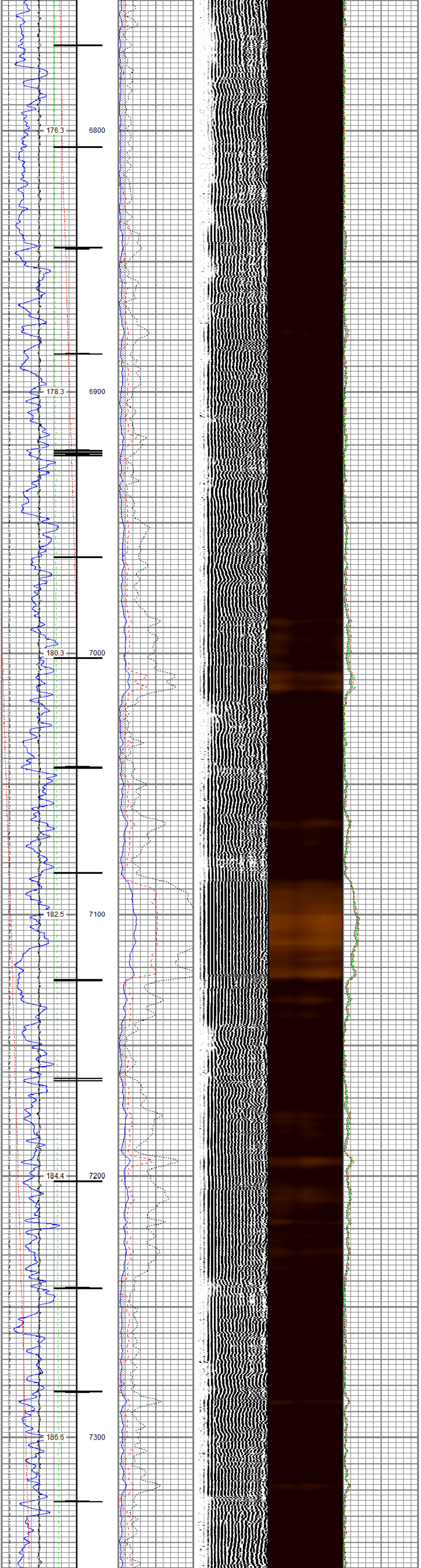
176.3
6800
178.3
6900
180.3
7000
182.5
7100
184.4
7200
186.6
7300

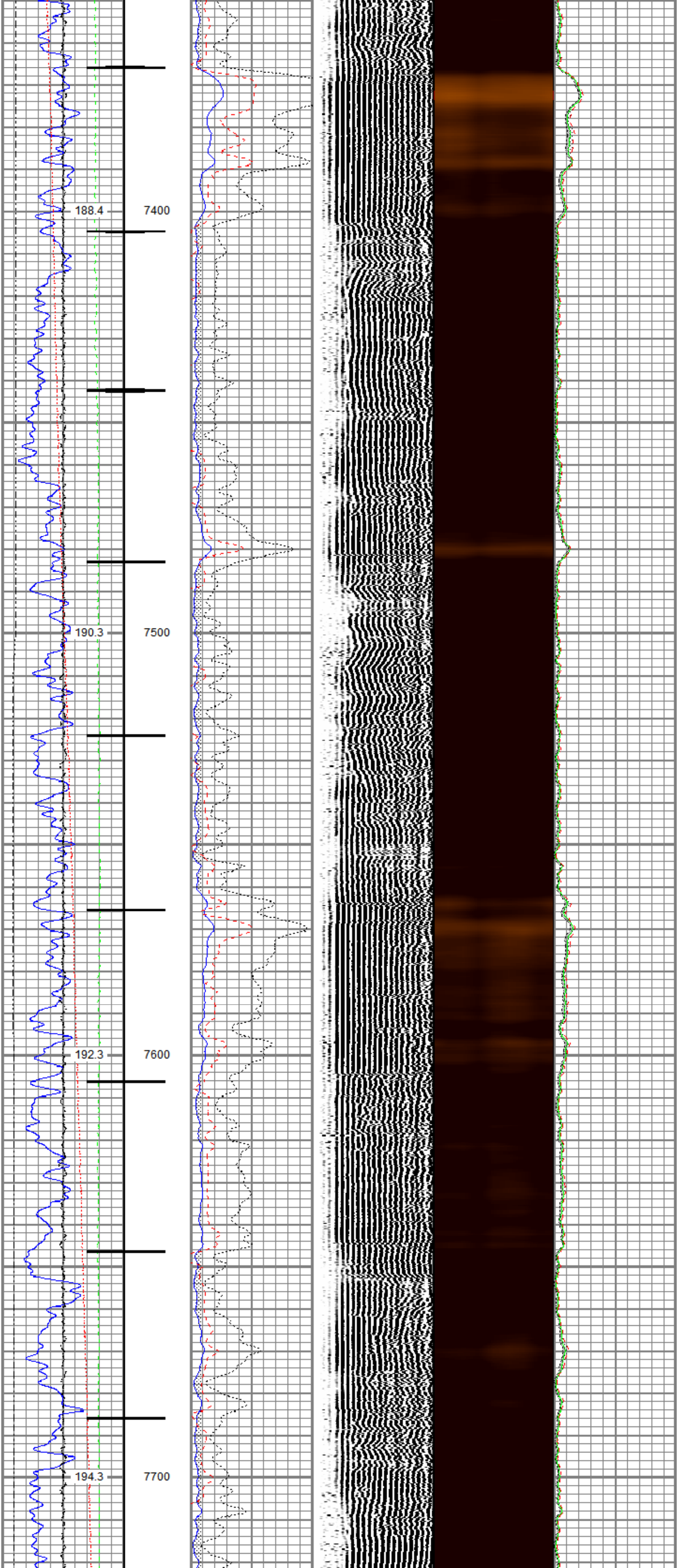
188.4
7400
190.3
7500
192.3
7600
194.3
7700

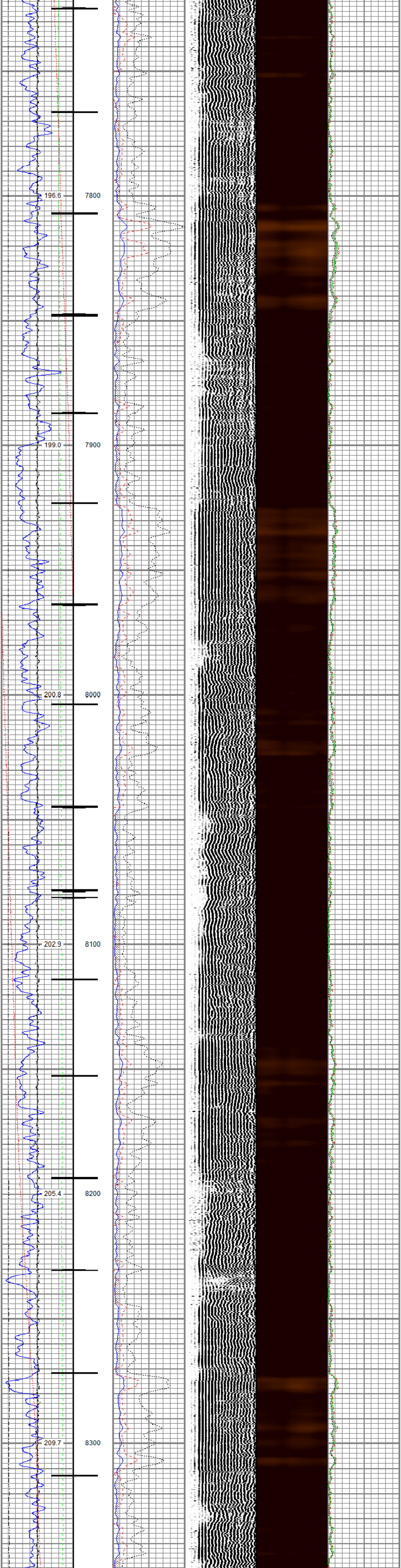

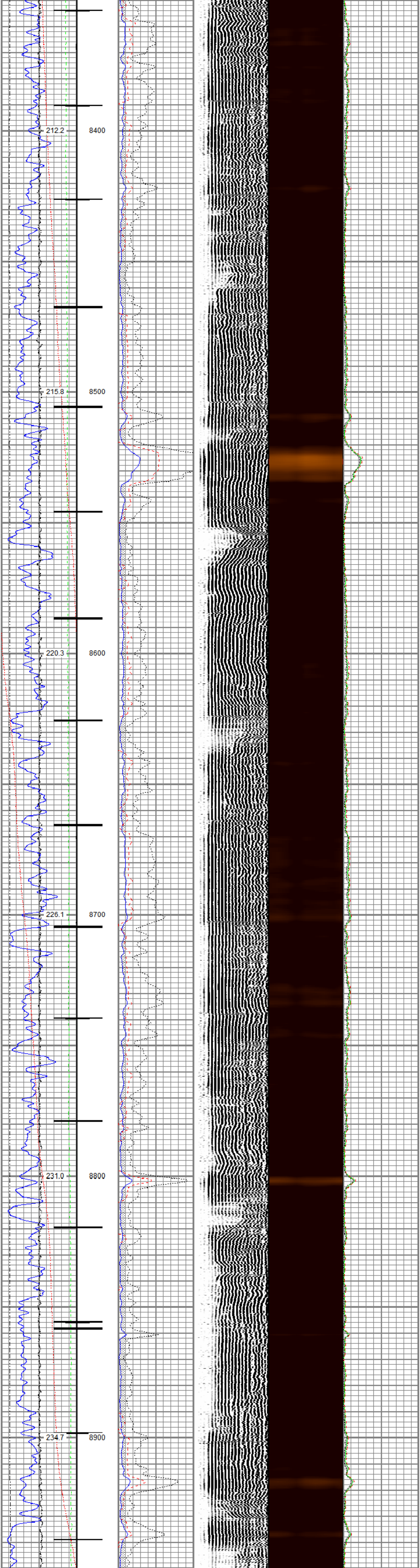

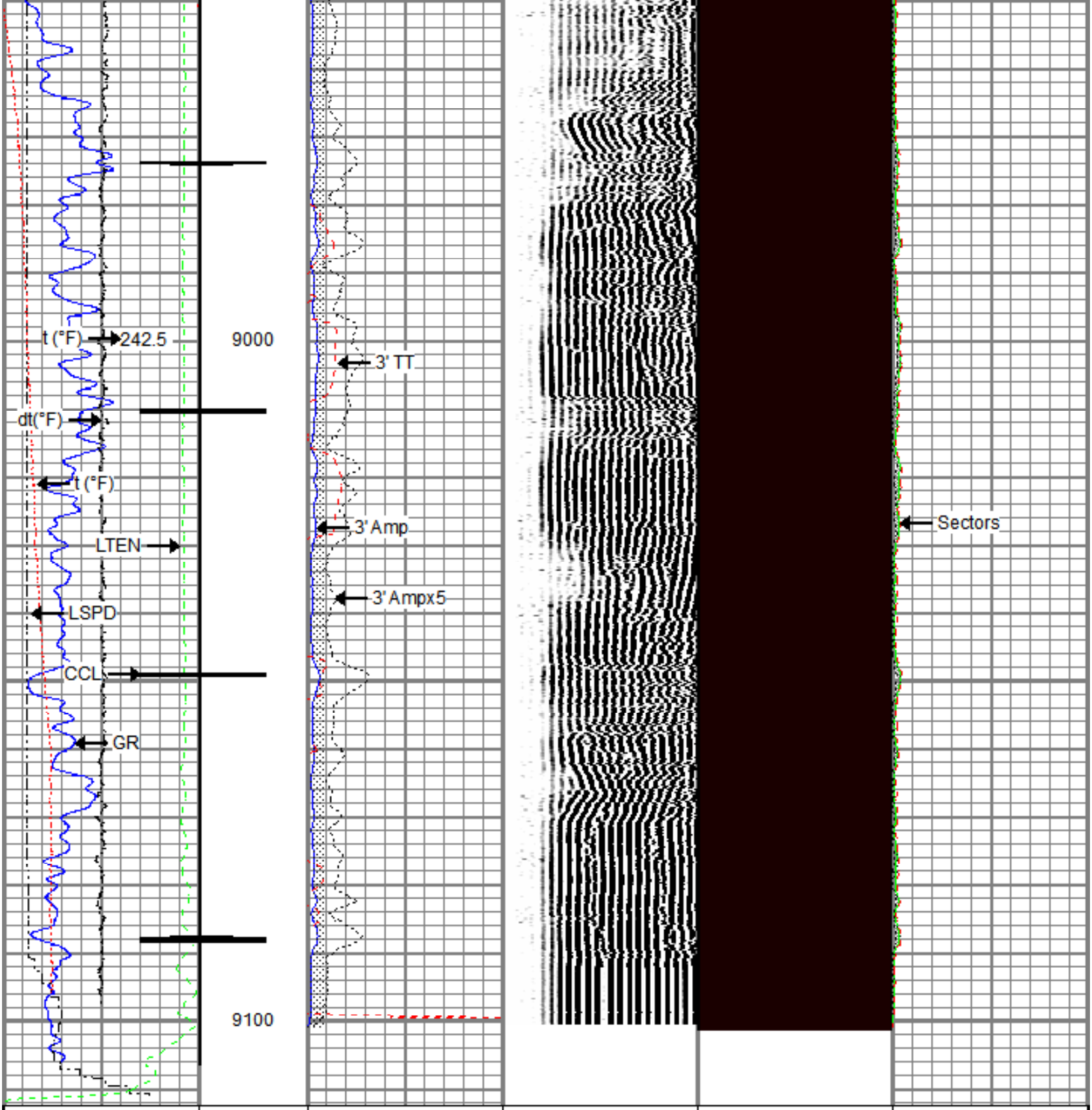

Gamma Ray 0 (GAPI) 200	3' Amplitude 0 (mV) 100	5' Variable Density Log 200 (usec) 1200	Sector Map	Average Amplitude 0 150
Line Speed -150 (ft/min) 150	3' Amplitude x 5 0 (mV) 20			Mimimum Amplitude 0 150
Line Tension 0 (lb) 2000	3' Travel Time 300 (usec) 200			Maximum Amplitude 0 150
Differential Temperature -2 (degF) 2				
Temperature 0 (degF) 20				
Casing Collar Locator				

RELIANCE
OILFIELD SERVICES

Repeat Pass

Recorded With 0 PSI Surface Induced Pressure

Database File	tep\tep_federal rwf 43-11_rbl_pn_01-24-20\processed_tep_federal rwf 43-11_rbl_01-24-20.db
Dataset Pathname	repeat.2
Presentation Format	ros_radii_tep
Dataset Creation	Tue Jan 28 09:20:56 2020
Charted by	Depth in Feet scaled 1:240

Gamma Ray 0 (GAPI) 200	3' Amplitude 0 (mV) 100	5' Variable Density Log 200 (usec) 1200	Sector Map	Average Amplitude 0 150
Line Speed -150 (ft/min) 150	3' Amplitude x 5 0 (mV) 20			Mimimum Amplitude 0 150
Line Tension 0 (lb) 2000	3' Travel Time 300 (usec) 200			Maximum Amplitude 0 150
Differential Temperature -2 (degF) 2				
Temperature 0 (degF) 20				

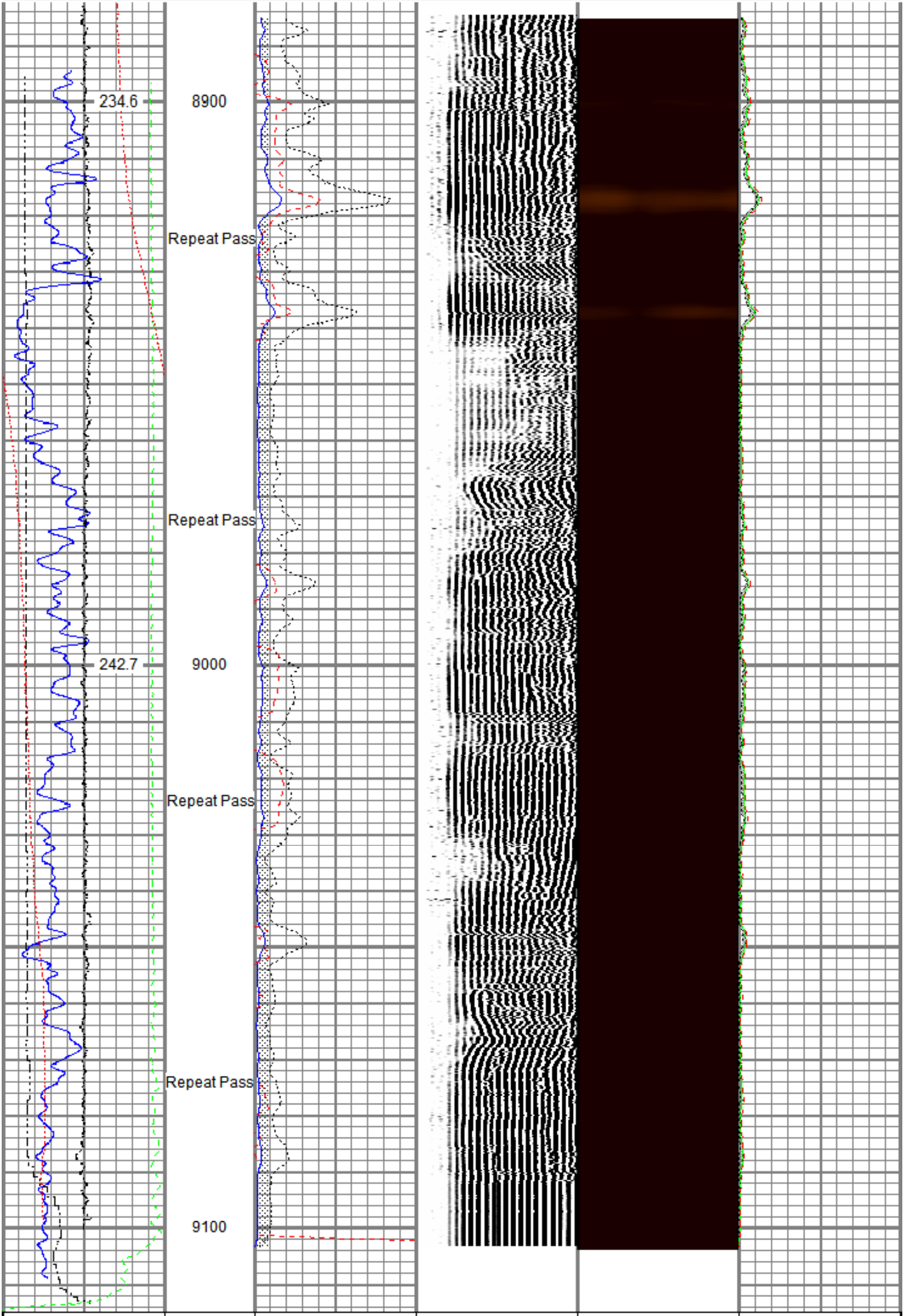

Gamma Ray 0 (GAPI) 200	3' Amplitude 0 (mV) 100	5' Variable Density Log 200 (usec) 1200	Sector Map	Average Amplitude 0 150
Line Speed -150 (ft/min) 150	3' Amplitude x 5 0 (mV) 20			Mimimum Amplitude 0 150
Line Tension 0 (lb) 2000	3' Travel Time 300 (usec) 200			Maximum Amplitude 0 150
Differential Temperature -2 (degF) 2				
Temperature 0 (degF) 20				

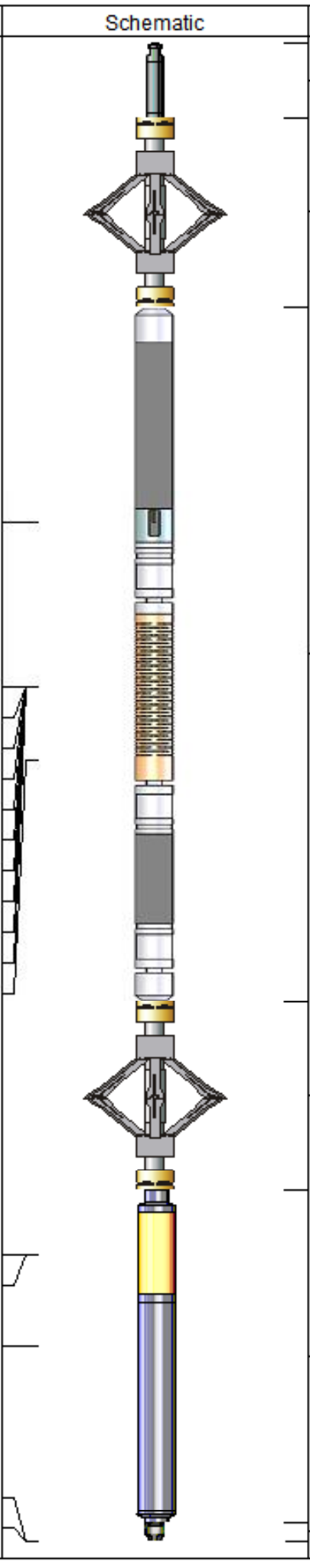

Sensor	Offset (ft)
TEMP	13.79
WVFS8	11.55
WVFS7	11.55
WVFS6	11.55
WVFS5	11.55
WVFS4	11.55
WVFS3	11.55
WVFS2	11.55
WVFS1	11.55
WVFCAL	11.55
WVF3FT	11.55
WVF5FT	10.55
CCL$2	3.88
CCL$1	3.88
GR	2.63
LOCTIM	0.00
UTCTIM	0.00

Description	Length (ft)	O.D. (in)	Weight (lb
Titan CHD-14375 GO Titan 1-7/16" Assembled Electric Cable Head with 1" Fishing Neck	1.03	1.44	3.60
DSS RAC-2750 5A GO DSS 2-3/4" Roller 5 Arm Centralizer with GO Ends	2.55	2.75	32.00
Probe Radii-2750 RBT (FW0712-020) Probe 2-3/4" Radial Cement Bond Tool with Integral Temperature Sub	9.39	2.75	105.00
DSS RAC-2750 5A GO DSS 2-3/4" Roller 5 Arm Centralizer with GO Ends	2.55	2.75	32.00
Probe GR-CCL-2750 GOB (FW1211-081) Probe 2-3/4" rev.2 Digital Scintillation Gamma Ray/CCL Combined with GO Bottom	4.51	2.75	55.00
GO BN-14375 GO 1-7/16" Bull Nose with Go Box Top	0.25	1.44	1.00

Dataset: processed_tep_federal rwf 43-11_rbl_01-24-20.db: field/well/run1/main.3
Total length: 20.27 ft
Total weight: 228.60 lb
O.D.: 2.75 in

Calibration Report

Database File c:\programdata\warrior\data\tep\tep_federal rwf 43-11_rbl_pn_01-24-20\processed_tep_federal rwf 43-11_rb
Dataset Pathname main.3
Dataset Creation Tue Jan 28 08:43:07 2020

Gamma Ray Calibration Report

Serial Number: FW1211-081
Tool Model: 2750 GOB
Performed: Mon Oct 01 11:32:39 2018

Calibrator Value: 637.0 GAPI

Background Reading: 112.4 cps
Calibrator Reading: 1008.7 cps

Sensitivity: 0.7107 GAPI/cps

Segmented Cement Bond Log Calibration Report

Serial Number: FW0712-020
Tool Model: 2750 RBT

Calibration Casing Diameter: 4.500 in
Calibration Depth: 29.973 ft

Master Calibration, performed (Derived):

	Raw (v)		Calibrated (mv)		Results	
	Zero	Cal	Zero	Cal	Gain	Offset
3'	0.002	0.728	0.800	81.196	110.758	0.599
CAL	-0.005	0.763				
5'	-0.004	0.618	0.800	81.196	129.350	1.261
SUM						
S1	-0.001	0.692	0.000	100.000	144.314	0.108
S2	-0.002	0.673	0.000	100.000	148.219	0.314
S3	-0.000	0.720	0.000	100.000	138.929	0.024
S4	0.019	0.807	0.000	100.000	126.815	-2.360
S5	-0.003	0.810	0.000	100.000	122.999	0.423
S6	-0.001	0.773	0.000	100.000	129.295	0.113
S7	0.002	0.736	0.000	100.000	136.181	-0.282
S8	0.012	0.728	0.000	100.000	139.572	-1.624

Air Zero Calibration, performed Thu Jan 23 23:43:12 2020:

	Raw (v)	Calibrated (v)	Results
	Zero	Zero	Offset
3'	0.000	0.000	0.000
5'	0.000	0.000	0.000
SUM			
S1	0.000	0.000	0.000
S2	0.000	0.000	0.000
S3	0.000	0.000	0.000
S4	0.000	0.000	0.000
S5	0.000	0.000	0.000
S6	0.000	0.000	0.000
S7	0.000	0.000	0.000
S8	0.000	0.000	0.000

Temperature Calibration Report

Serial Number: FW0712-020
Tool Model: 2750 RBT
Performed: Mon Oct 01 11:32:14 2018

	Reference	Reading
Low Reference:	100.00 degF	109.43 degF
High Reference:	350.00 degF	405.87 degF

Gain: 0.84
Offset: 7.72
Delta Spacing 1

RELIANCE
OILFIELD SERVICES

Company	TEP Rocky Mountain LLC
Well	Federal RWF 43-11
Field	Rulison
County	Garfield
State	Colorado