





This topographic map shows a mountainous region with a stream and a road. A large cyan dashed circle is centered on a cluster of points labeled 1 through 30. A red triangle is labeled '20'. A blue dashed line follows the stream, and a green dashed line follows a path. A blue dashed line connects points 31, 32, 33, 34, 35, 36, 37. A scale bar and north arrow are in the bottom right corner.

1.	Stugart State 16-01N-21B-M	9.	Stugart 16-09N-21B-M	17.	Stugart 16-17N-21A-M	25.	Stugart 16-25N-21B-M	33.	Loveland & Greeley Canal is ±87° E
2.	Stugart State 16-02C-21-M	10.	Stugart 16-10N-21C-M	18.	Stugart 16-18N-21A-M	26.	Stugart 16-26C-21-M	34.	Perennial Stream is ±382° NE
3.	Stugart State 16-03N-21A-M	11.	Stugart 16-11C-21-M	19.	Stugart 16-19N-21B-M	27.	Stugart 16-27N-21A-M	35.	Wetland is ±654° E
4.	Stugart 16-04N-21C-M	12.	Stugart 16-12N-21A-M	20.	Stugart 16-20N-21C-M2	28.	Stugart 16-28N-21C-M	36.	Water Well (Permit #49352) is ±137° SE
5.	Stugart 16-05N-21B-M	13.	Stugart 16-13N-21B-M	21.	Stugart 16-21N-21A-M	29.	Stugart 16-29N-21B-M	37.	Pivot Point is ±680° NW
6.	Stugart 16-06C-21-M	14.	Stugart 16-14N-21C-M	22.	Stugart 16-22C-21-M	30.	Stugart 16-30N-21C-M		
7.	Stugart 16-07N-21A-M	15.	Stugart 16-15N-21B-M	23.	Stugart 16-23N-21B-M	31.	Ditches are ±26° N, ±307° N		
8.	Stugart 16-08N-21C-M	16.	Stugart 16-16C-21-M	24.	Stugart 16-24N-21C-M	32.	Irrigation Pond is ±157° NE		

LEGEND:

	= PROPOSED WELL		= CANAL
	= PIVOT POINT		= STREAM
	= WATER WELL		= DITCH
			= PERMANENT ACCESS ROAD
			= TEMPORARY ACCESS ROAD

DATA SOURCE:
TOPO MAP: USGS
NHD: USGS
WATER WELLS: COLORADO DWR

PUBLICLY AVAILABLE DATA SOURCES HAVE
NOT BEEN INDEPENDENTLY VERIFIED BY
ASCENT.

DISCLAIMER:
THIS PLOT DOES NOT REPRESENT A MONUMENTED LAND
SURVEY AND SHOULD NOT BE RELIED UPON TO
DETERMINE BOUNDARY LINES, PROPERTY OWNERSHIP
OR OTHER PROPERTY INTERESTS. PARCEL LINES, IF
DEPICTED HAVE NOT BEEN FIELD VERIFIED AND MAY BE
BASED UPON PUBLICLY AVAILABLE DATA THAT ALSO HAS
NOT BEEN INDEPENDENTLY VERIFIED.



8620 Wolff Court
Westminster, CO 80031
(303) 928-7128
www.ascentgeomatics.com

BY:
DP

SE 1/4 NW 1/4 SEC. 20, T5N, R66W, 6TH P.M.
WELD COUNTY, COLORADO

PREPARED FOR:	
---------------	--

