













-  Wellhead
-  COGCC OG Location
-  Supply Gas OLFL
-  Other Crestone Pipeline
-  Site
-  Township
-  Section
-  Quarter-quarter
-  Major Contour (USGS)
-  Minor Contour (USGS)
-  World Hillshade

Zisch 6H-M368 Common Supply Gas
12337487_IA
OLFL Layout Drawing



Coordinate System: WGS 1984 UTM Zone 13N

T3N R68 W Sec 6
SWSW, SESW

