












-  Wellhead
-  COGCC OG Location
-  Supply Gas OLFL
-  Other Crestone Pipeline
-  Site
-  Township
-  Section
-  Quarter-quarter
-  Major Contour (USGS)
-  Minor Contour (USGS)
-  World Hillshade

Sprague 9H-N267 Common Supply Gas
12339269_IA
OLFL Layout Drawing

T2N R67 W Sec 9
SESW, SESW

