












-  Wellhead
-  COGCC OG Location
-  Supply Gas OLFL
-  Other Crestone Pipeline
-  Site
-  Township
-  Section
-  Quarter-quarter
-  Major Contour (USGS)
-  Minor Contour (USGS)
-  World Hillshade

**Sheley 4H-M267 Common Supply Gas**  
**12334750\_IA**  
**OLFL Layout Drawing**

0 50 100 200 Feet  
 Coordinate System: WGS 1984 UTM Zone 13N

T2N R67 W Sec 4  
 SWSW, SESW

