




 Wellhead


 COGCC OG Location


 Supply Gas OLFL


 Other Crestone Pipeline


 Site


 Township

 Section

 Quarter-quarter

 Major Contour (USGS)

 Minor Contour (USGS)

 World Hillshade

Rodman Bruntz 26H-C266 and 26H-D266 Common Supply Gas


12338186_IA

OLFL Layout Drawing

T2N R66 W Sec 26
NWNW, SWNW, NENW, SENW

0 112.5 225 450 Feet

Coordinate System: WGS 1984 UTM Zone 13N



CRESTONE PEAK
RESOURCES