












McPeek Battery and Well Pad Tank Supply Gas
 12333259_IA
 OLFL Layout Drawing

T2N R66 W Sec 10
 SESW, SESW



-  Wellhead
-  COGCC OG Location
-  Supply Gas OLFL
-  Other Crestone Pipeline
-  Site
-  Township
-  Section
-  Quarter-quarter
-  Major Contour (USGS)
-  Minor Contour (USGS)
-  World Hillshade

