












-  Wellhead
-  COGCC OG Location
-  Supply Gas OLFL
-  Other Crestone Pipeline
-  Site
-  Township
-  Section
-  Quarter-quarter
-  Major Contour (USGS)
-  Minor Contour (USGS)
-  World Hillshade

**Maier 28H-P266 Common Supply Gas**  
**12337431\_IA**  
**OLFL Layout Drawing**

T2N R66 W Sec 28  
 SESE, SESE

