










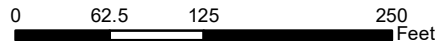


-  Wellhead
-  COGCC OG Location
-  Supply Gas OLFL
-  Other Crestone Pipeline
-  Site
-  Township
-  Section
-  Quarter-quarter
-  Major Contour (USGS)
-  Minor Contour (USGS)
-  World Hillshade

Maier 28H-O266 Common Supply Gas
12337429_IA
OLFL Layout Drawing

T2N R66 W Sec 28
 SWSE, SWSE



Coordinate System: WGS 1984 UTM Zone 13N

