




 Wellhead


 COGCC OG Location


 Supply Gas OLFL


 Other Crestone Pipeline


 Site


 Township

 Section

 Quarter-quarter

 Major Contour (USGS)

 Minor Contour (USGS)

 World Hillshade

Ione 2H-C266 Common Supply Gas
12336251_IA
OLFL Layout Drawing

0 75 150 300 Feet

Coordinate System: WGS 1984 UTM Zone 13N

T2N R66 W Sec 2
NENW, SWNW



CRESTONE PEAK
RESOURCES