NABORS
COMPLETION & PRODUCTION SERVICES CO.

Gamma Ray, Cement Bond, Variable Density, CCL

Company Petroleum Developement Corporation
Well Leffler 26Q-421
Field Wattenberg
County Weld
State Colo
Country USA

Company	Petroleum Developement Corporation
Well	Leffler 26Q-421
Field	Wattenberg
County	Weld
State	Colo
Country	USA

Correction made by operator on 12/30/2019

Location: API # : 05-123-34763

215' FSL & 2090' FEL
SW / SE

SEC 26 TWP 7N RGE 66W

Other Services

				Elevation
Permanent Datum	Ground Level	Elevation	4853'	K.B.
Log Measured From	Kelley Bushing			D.F.
Drilling Measured From	Kelley Bushing			G.L.

Date	April 23, 2013		
Run Number	1		
Depth Driller	11803'		
Depth Logger	7396'		
Bottom Logged Interval	7396'		
Top Log Interval	3500'-0'		
Open Hole Size			
Type Fluid	water		
Density / Viscosity			
Max. Recorded Temp.	n/a		
Estimated Cement Top			
Time Well Ready			
Time Logger on Bottom			
Equipment Number	3312 1 11/16 tit		
Location	WCRs33+76,E6/10,Ninto		
Recorded By	Jake Meisner		
Witnessed By	Kelly Lewis		

Borehole Record				Tubing Record			
Run Number	Bit	From	To	Size	Weight	From	To

Casing Record	Size	Wgt/Ft	Top	Bottom
Surface String				
Prot. String				
Production String	7"			
Liner				

<<< Fold Here >>>

All interpretations are opinions based on inferences from electrical or other measurements and we cannot and do not guarantee the accuracy or correctness of any interpretation, and we shall not, except in the case of gross or willful negligence on our part, be liable or responsible for any loss, costs, damages, or expenses incurred or sustained by anyone resulting from any interpretation made by any of our officers, agents or employees. These interpretations are also subject to our general terms and conditions set out in our current Price Schedule.

Comments

<WEST> X O <EAST>

X = Leffler 26Q-421

Database File:	pdcl26q421.db
Dataset Pathname:	pass2
Presentation Format:	cbl_drs
Dataset Creation:	Tue Apr 23 12:51:50 2013 by Log Std Casedhole 10081
Charted by:	Depth in Feet scaled 1:240

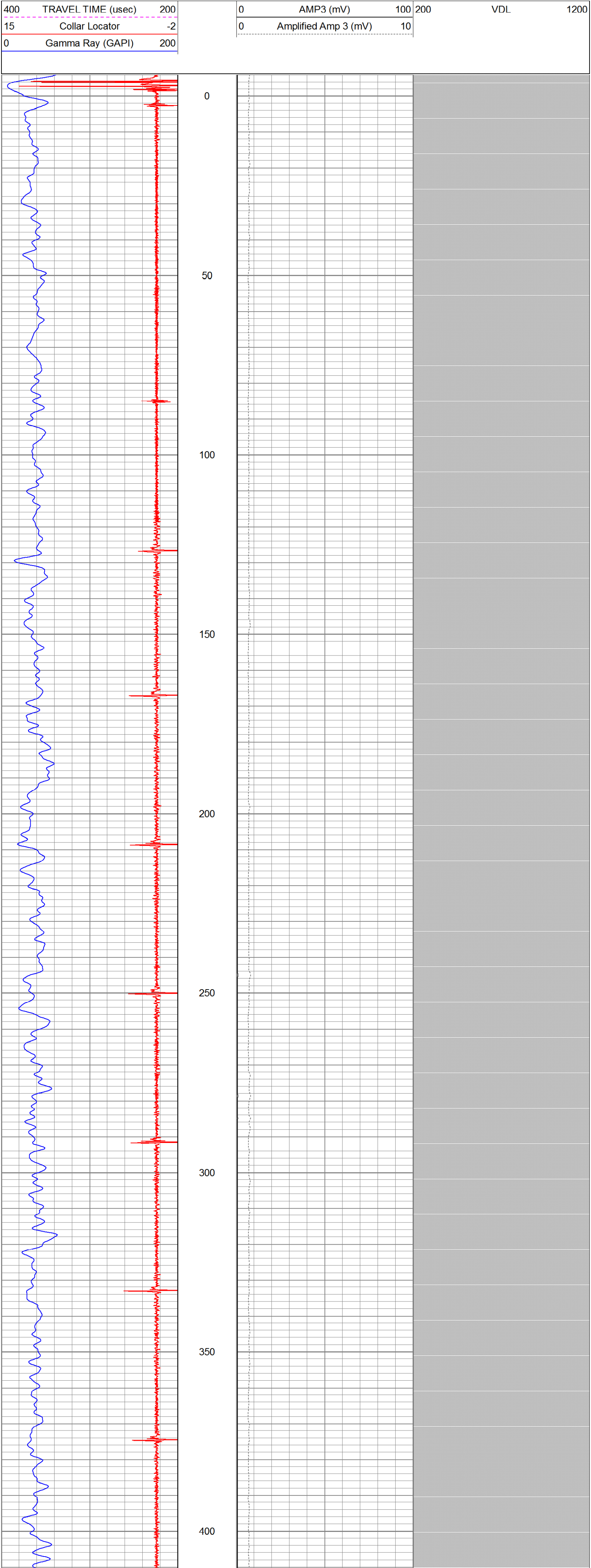

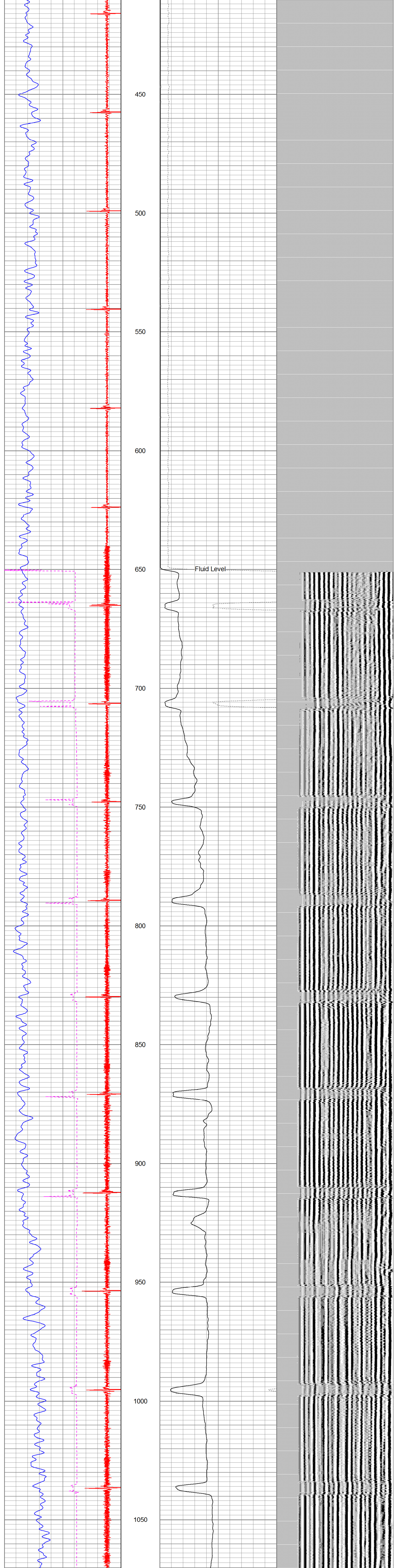

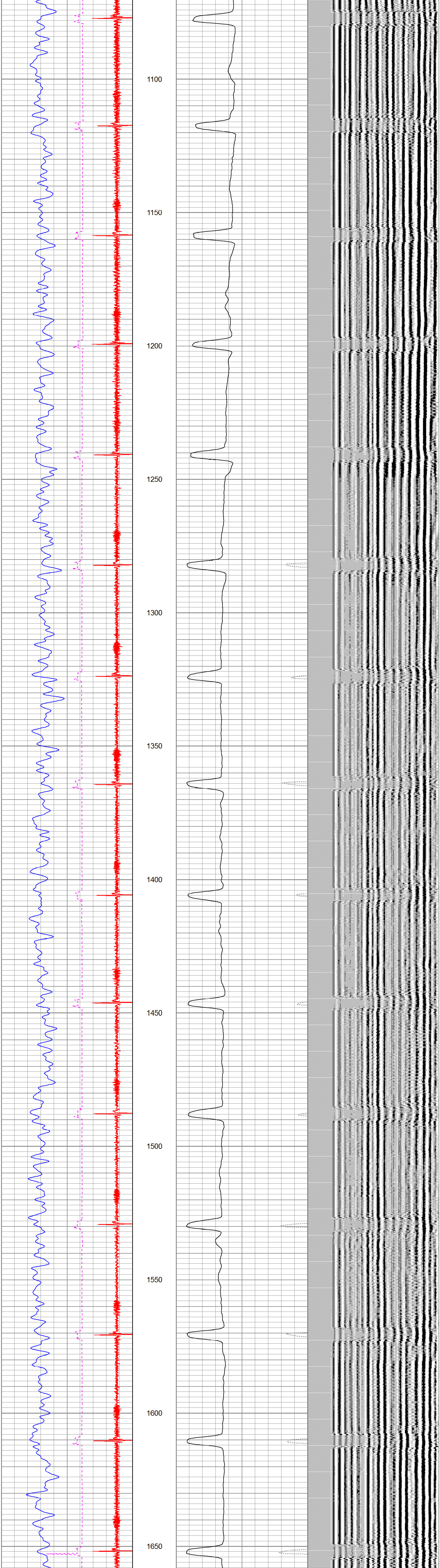

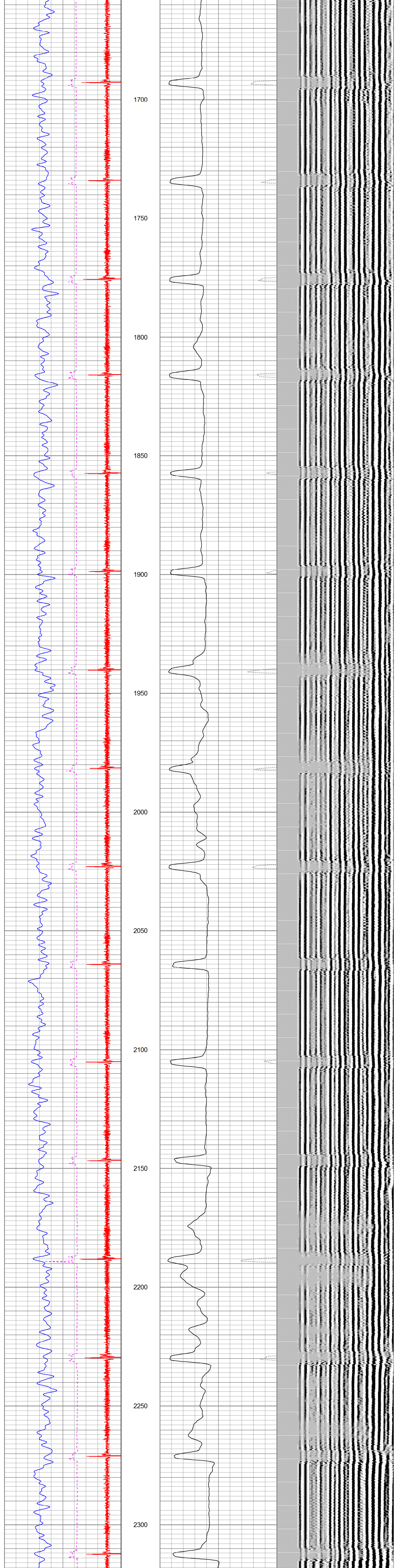

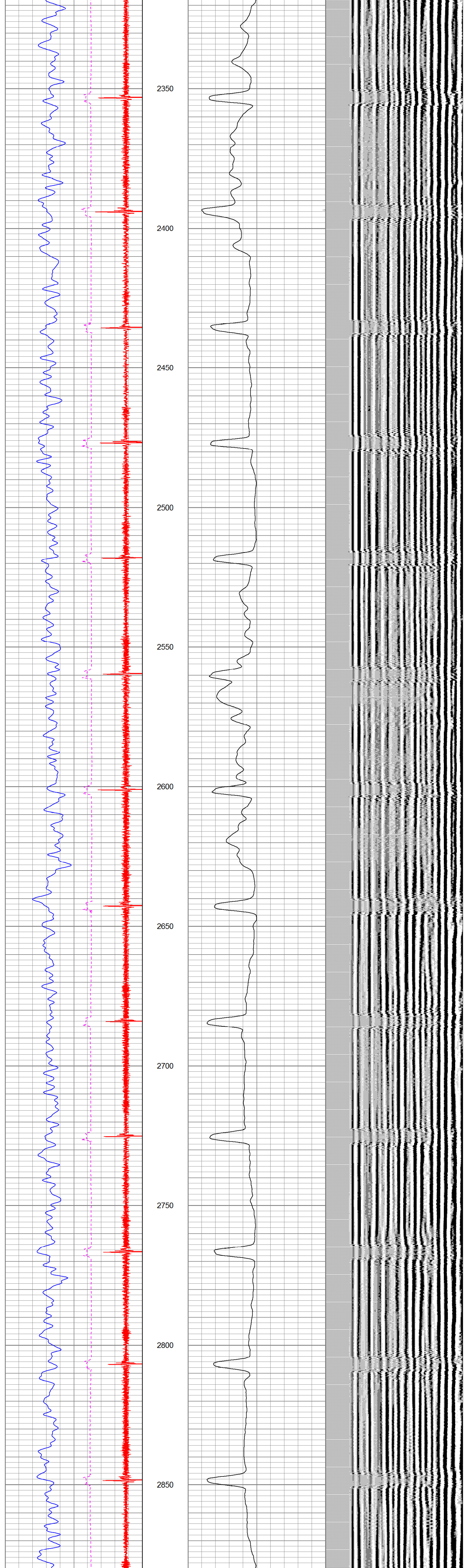

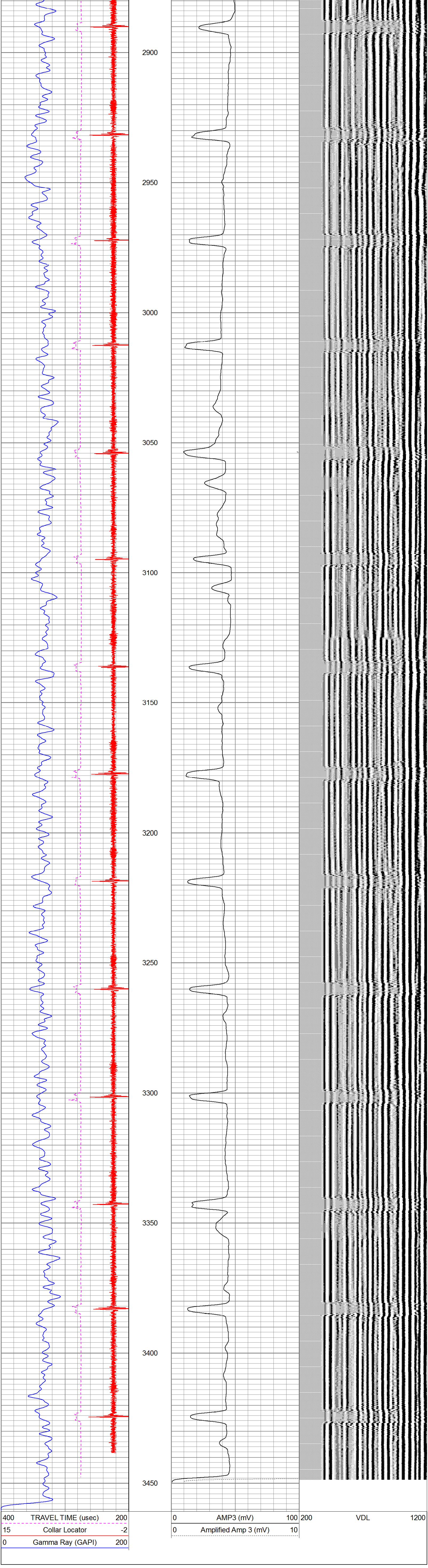

Database File: pdcl26q421.db
Dataset Pathname: pass1
Presentation Format: cbl_drs
Dataset Creation: Tue Apr 23 12:11:53 2013 by Log Std Casedhole 10081
Charted by: Depth in Feet scaled 1:240

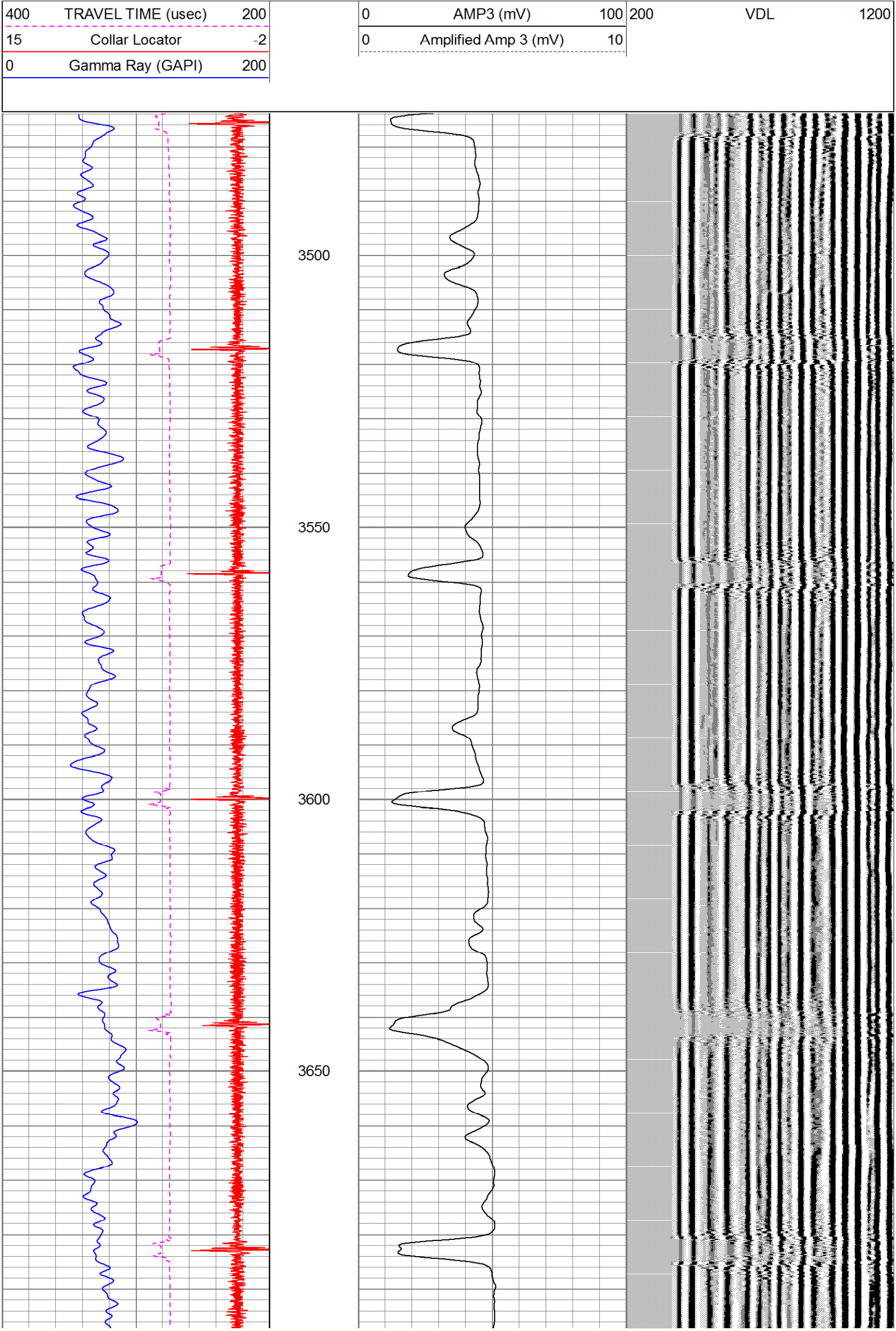

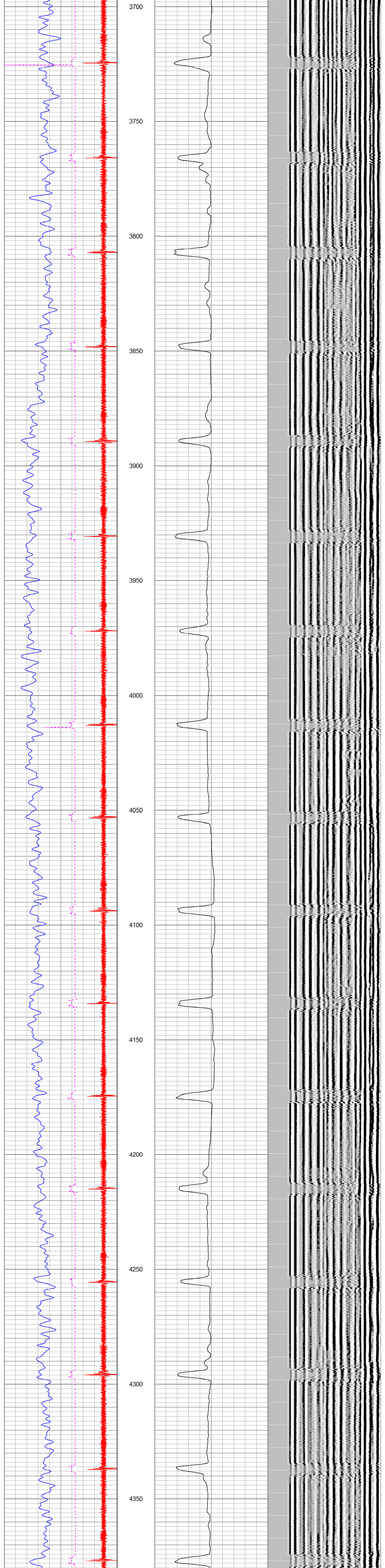
3700
3750
3800
3850
3900
3950
4000
4050
4100
4150
4200
4250
4300
4350

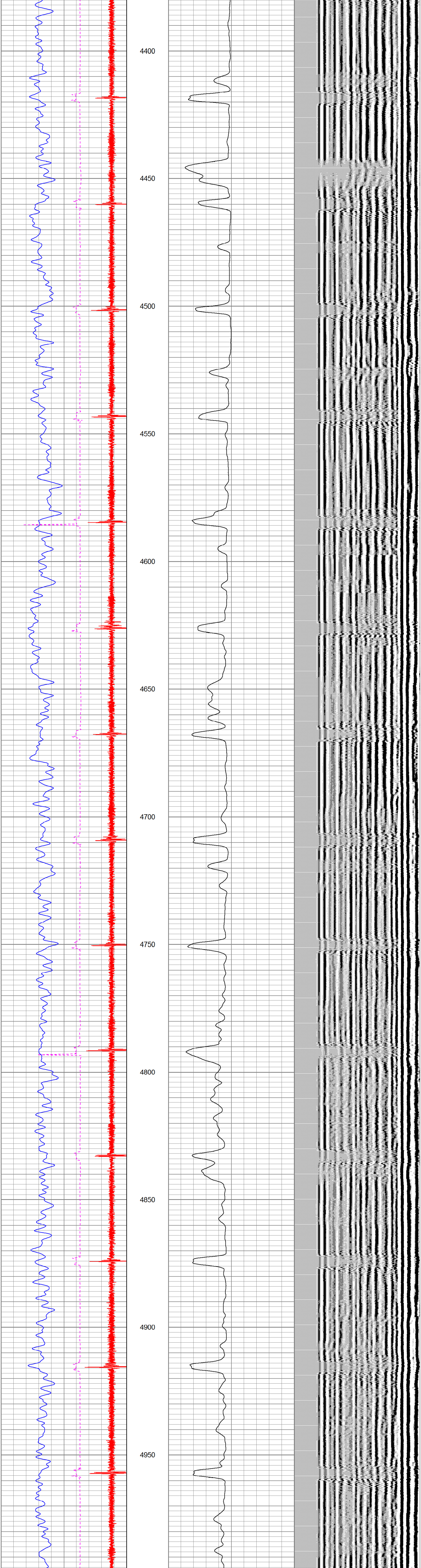
4400
4450
4500
4550
4600
4650
4700
4750
4800
4850
4900
4950

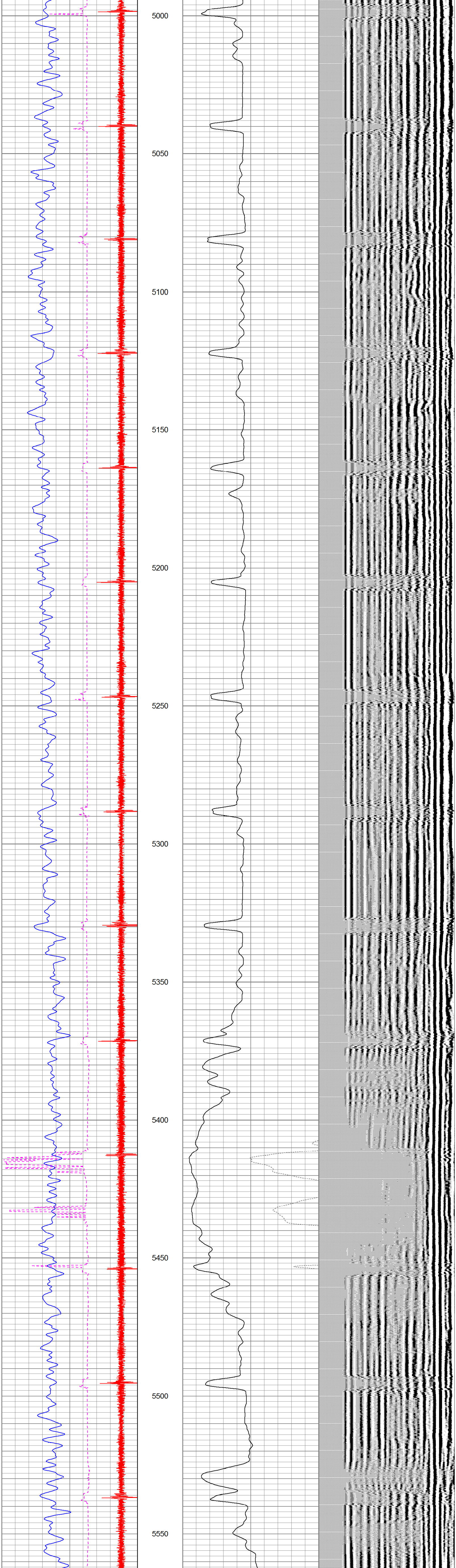
5000
5050
5100
5150
5200
5250
5300
5350
5400
5450
5500
5550

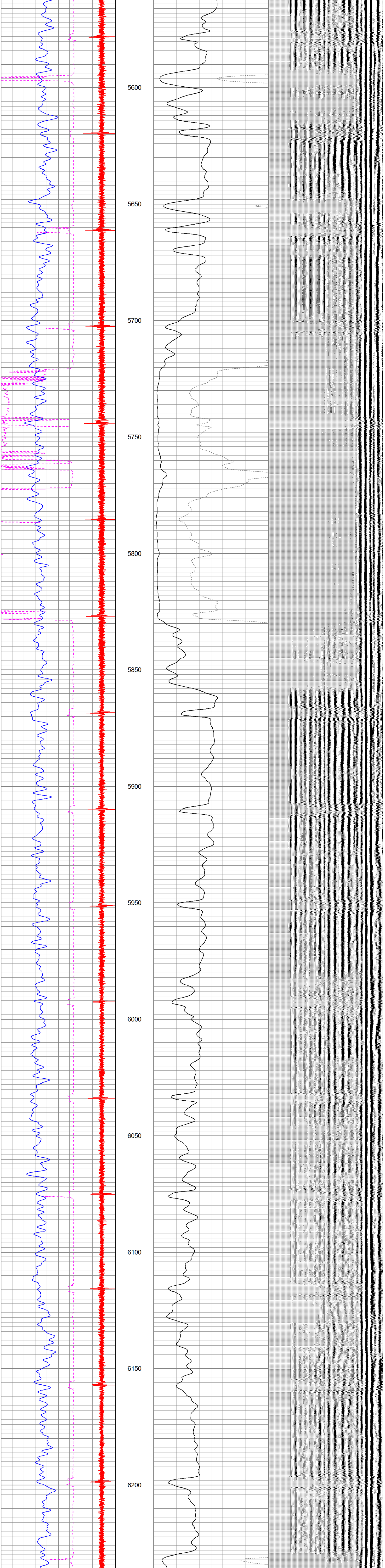
5600
5650
5700
5750
5800
5850
5900
5950
6000
6050
6100
6150
6200

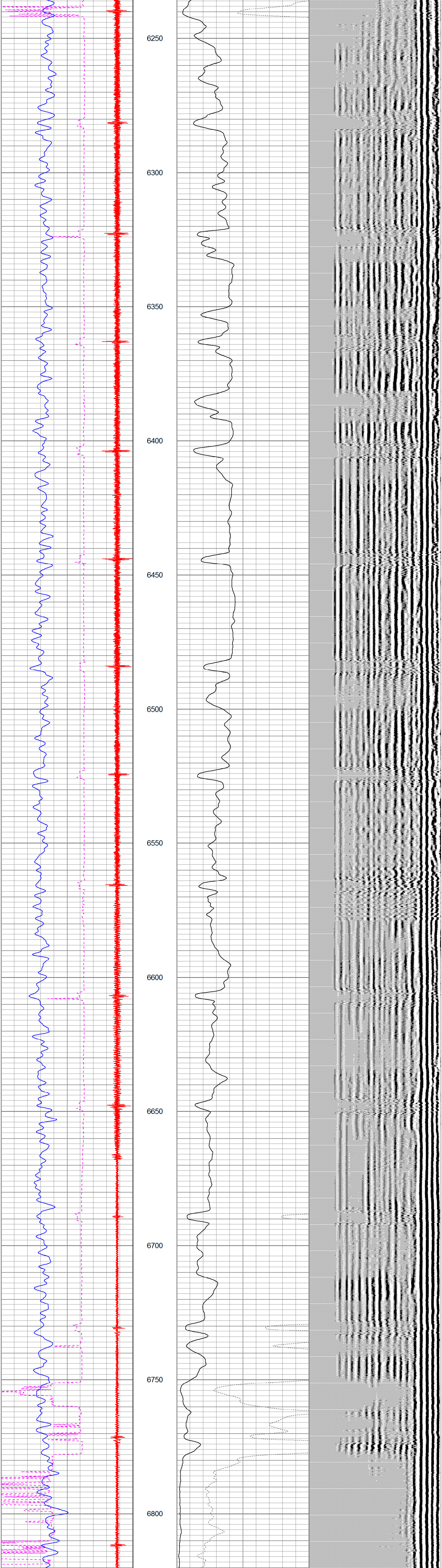
6250
6300
6350
6400
6450
6500
6550
6600
6650
6700
6750
6800

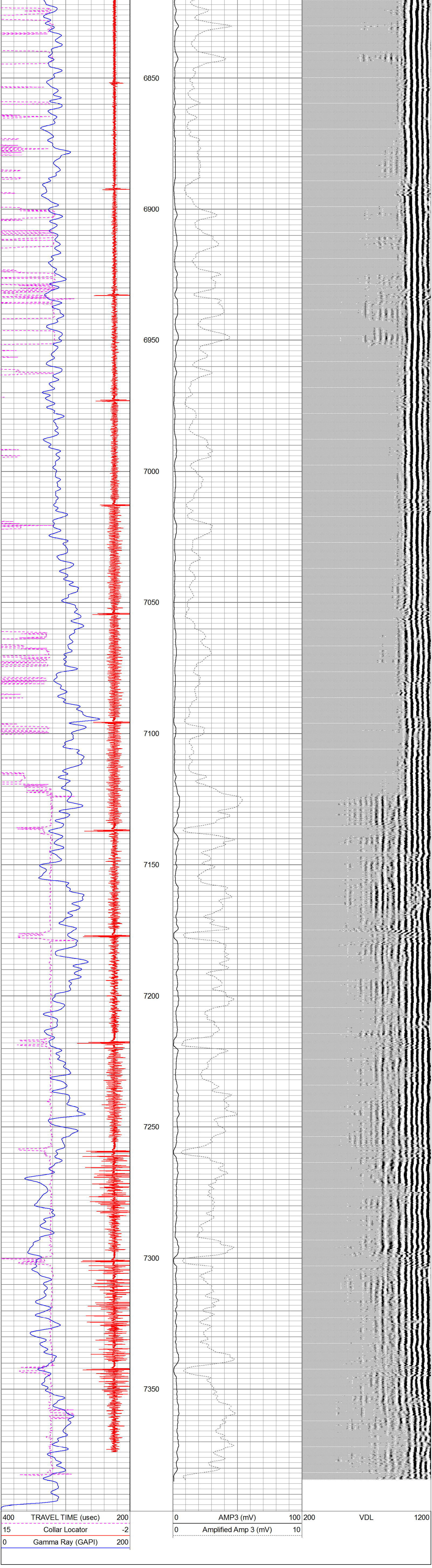
6850
6900
6950
7000
7050
7100
7150
7200
7250
7300
7350
400 TRAVEL TIME (usec) 200
15 Collar Locator -2
0 Gamma Ray (GAPI) 200
0 AMP3 (mV) 100
0 Amplified Amp 3 (mV) 10
200 VDL 1200