




 Wellhead


 Merged Off-location Flowline


 Other Crestone Pipeline


 Site


 Township

 Section

 Quarter-quarter

 Major Contour (USGS)

 Minor Contour (USGS)

 World Hillshade

### Aristocrat Angus 12-3 and 12-3C Common Line

## 12309329\_FL

## OLFL Layout Drawing

0

75


150

300

Feet

Coordinate System: WGS 1984 UTM Zone 13N

T3N R65W Sec 3  
SWNW, NWNW, NENW



**CRESTONE PEAK**  
RESOURCES