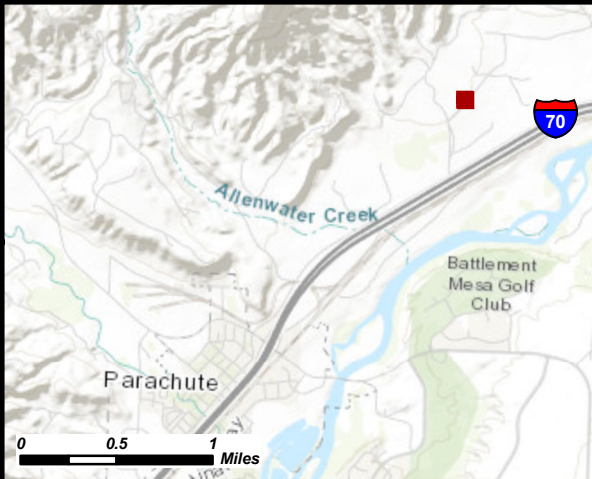
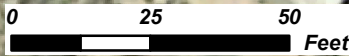




Excavation





Sample Location Map

PA 14-32

39.475050 -108.029700
Section 32, Township 6 South, Range 95 West

Mapped Features

-  Sample Location
-  Impacted Area

DISCLAIMER: This representation and the Geographic Information System (GIS) used to create it are designed as a source of reference and not intended to replace official records and/or legal surveys. HRL assumes no responsibility for any risks, dangers, or liabilities that may result from its use and makes no guarantees as to the quality or accuracy of the underlying data.



HRL
COMPLIANCE
SOLUTIONS

Author: A. Asay
Revision: 0
Date: 5/2/2019