

Inspection Photos
Location Name: Winder North Pad
Location ID: 430438

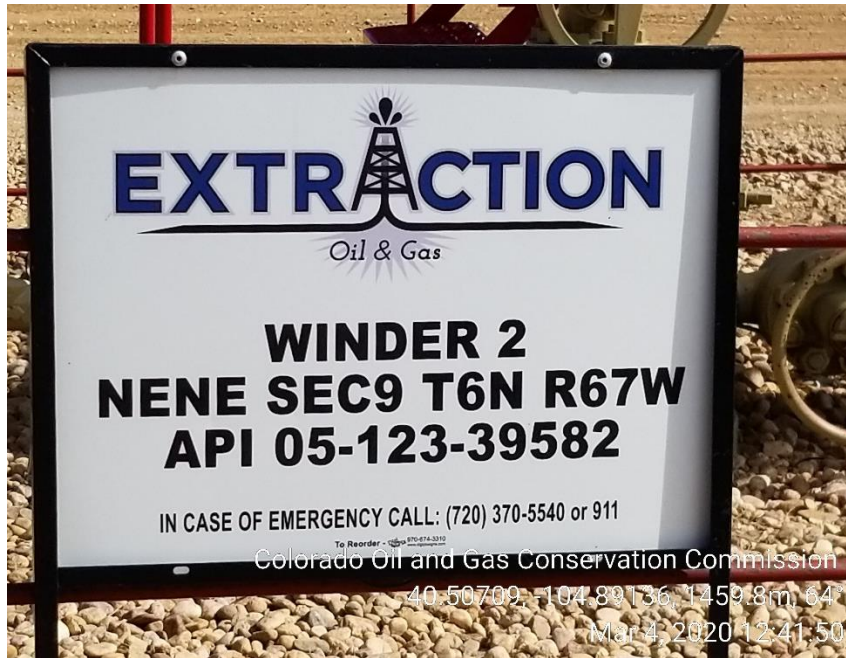


Photo 1: Wellhead Sign



Photo 2: Wellhead

Inspection Photos
Location Name: Winder North Pad
Location ID: 430438



Photo 3: Wellhead Sign



Photo 4: Wellhead




Inspection Photos
Location Name: Winder North Pad
Location ID: 430438



Colorado Oil and Gas Conservation Commission
40.50693, -104.89183, 1467.0m, 82°
Mar 4, 2020 12:42:25

Photo 5: Wellhead Sign



Colorado Oil and Gas Conservation Commission
40.50693, -104.89183, 1466.6m, 103°
Mar 4, 2020 12:42:30

Photo 6: Wellhead



Inspection Photos
Location Name: Winder North Pad
Location ID: 430438



Photo 7: Wellhead Sign



Photo 8: Wellhead



Inspection Photos
Location Name: Winder North Pad
Location ID: 430438



Photo 9: Wellhead Sign



Photo 10: Wellhead



Inspection Photos
Location Name: Winder North Pad
Location ID: 430438



Photo 11: Wellhead Sign



Photo 12: Wellhead



Inspection Photos
Location Name: Winder North Pad
Location ID: 430438



Photo 13: Wellhead Sign



Photo 14: Wellhead



Inspection Photos
Location Name: Winder North Pad
Location ID: 430438



Photo 15: Wellhead Sign



Photo 16: Wellhead



Inspection Photos
Location Name: Winder North Pad
Location ID: 430438



Photo 17: Wellhead Sign



Photo 18: Wellhead



Inspection Photos
Location Name: Winder North Pad
Location ID: 430438

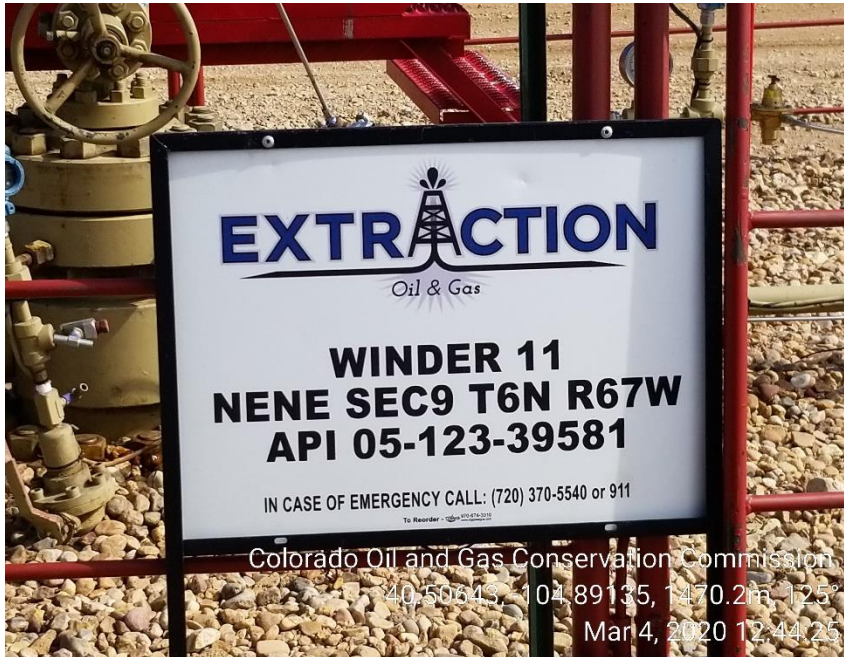


Photo 19: Wellhead Sign



Photo 20: Wellhead



Inspection Photos
Location Name: Winder North Pad
Location ID: 430438



Photo 21: Stained Soil

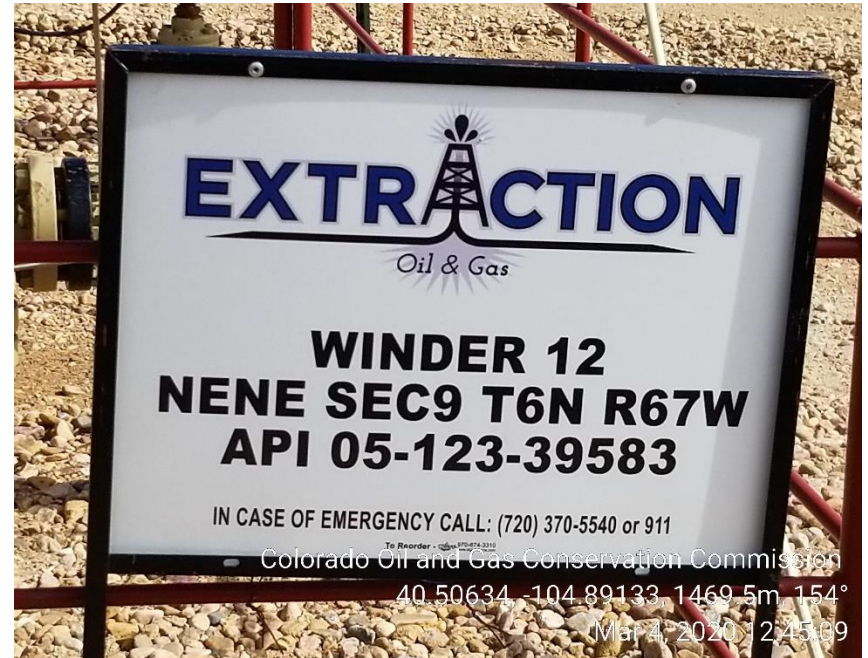


Photo 22: Wellhead Sign



Inspection Photos
Location Name: Winder North Pad
Location ID: 430438



Photo 23: Wellhead



Photo 24: Tank Battery Sign



Inspection Photos
Location Name: Winder North Pad
Location ID: 430438



Photo 25: Tank Battery



Photo 26: Trash (insulation)



Inspection Photos
Location Name: Winder North Pad
Location ID: 430438



Photo 27: Trash (insulation)



Photo 28: Trash (tarp)

