

Inspection Photos
Location Name: Thornton 28-H Pad
Location ID: 447778



Colorado Oil and Gas Conservation Commission
40.54864, -104.79135, 1478.7m, 20°
Feb 27, 2020 13:30:47

Photo 1: Wellhead Sign



Colorado Oil and Gas Conservation Commission
40.54863, -104.79131, 1477.4m, 343°
Feb 27, 2020 13:31:00

Photo 2: Wellhead



COLORADO
Oil & Gas Conservation
Commission
Department of Natural Resources

Inspection Photos
Location Name: Thornton 28-H Pad
Location ID: 447778



Photo 3: Wellhead Sign




Photo 4: Wellhead

Inspection Photos
Location Name: Thornton 28-H Pad
Location ID: 447778



Photo 5: Wellhead Sign




Photo 6: Wellhead



Inspection Photos
Location Name: Thornton 28-H Pad
Location ID: 447778



Photo 7: Wellhead Sign




Photo 8: Wellhead



Inspection Photos
Location Name: Thornton 28-H Pad
Location ID: 447778



Photo 9: Wellhead Sign




Photo 10: Wellhead



Inspection Photos
Location Name: Thornton 28-H Pad
Location ID: 447778



Photo 11: Wellhead Sign




Photo 12: Wellhead

Inspection Photos
Location Name: Thornton 28-H Pad
Location ID: 447778



Photo 13: Wellhead Sign



Photo 14: Wellhead

Inspection Photos
Location Name: Thornton 28-H Pad
Location ID: 447778



Photo 15: Wellhead Sign




Photo 16: Wellhead



Inspection Photos
Location Name: Thornton 28-H Pad
Location ID: 447778



Photo 17: Wellhead Sign



Photo 18: Wellhead

Inspection Photos
Location Name: Thornton 28-H Pad
Location ID: 447778



Photo 17: Wellhead Sign



Photo 18: Wellhead Sign

Inspection Photos
Location Name: Thornton 28-H Pad
Location ID: 447778



Photo 19: Wellhead Sign



Photo 20: Wellhead

Inspection Photos
Location Name: Thornton 28-H Pad
Location ID: 447778



Photo 21: Wellhead Sign



Photo 22: Wellhead

Inspection Photos
Location Name: Thornton 28-H Pad
Location ID: 447778



Photo 23: Tank Battery



Photo 24: No NFPA placard on H2O tank