

NOTES:

- Contours shown at 2' intervals.

TEP Rocky Mountain LLC

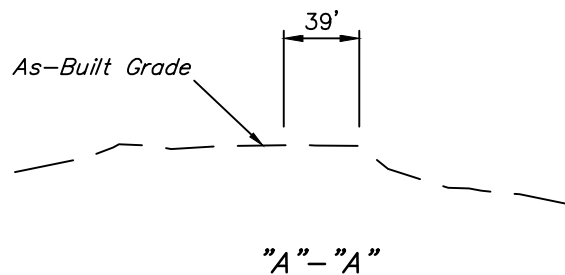
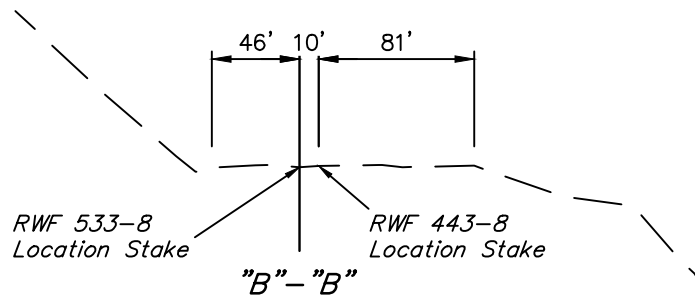
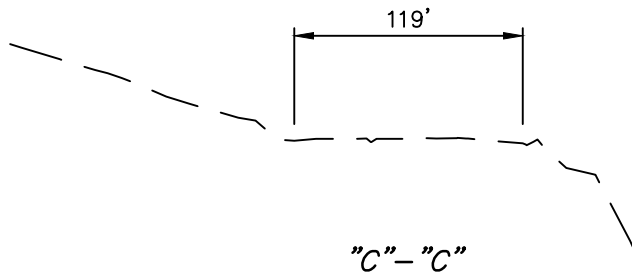
DOE RM 2-8 PAD
 NE 1/4 SE 1/4, SECTION 8, T6S, R94W, 6th P.M.
 GARFIELD COUNTY, COLORADO

SURVEYED BY	DENNIS PETTY, D.S.	06-24-19	SCALE
DRAWN BY	T.L.L.	06-26-19	1" = 60'
AS-BUILT SITE PLAN			PLAT #1



UELS, LLC
 Corporate Office * 85 South 200 East
 Vernal, UT 84078 * (435) 789-1017

X-Section
Scale
1" = 100'



APPROXIMATE SURFACE DISTURBANCE AREAS	
	ACRES
WELL SITE DISTURBANCE	±1.634

REV: 2 11-25-19 T.L.L. (DISTURBANCE CHANGE)

TEP Rocky Mountain LLC

DOE RM 2-8 PAD
NE 1/4 SE 1/4, SECTION 8, T6S, R94W, 6th P.M.
GARFIELD COUNTY, COLORADO



UELS, LLC
Corporate Office * 85 South 200 East
Vernal, UT 84078 * (435) 789-1017

SURVEYED BY	DENNIS PETTY, D.S.	06-24-19	SCALE
DRAWN BY	T.L.L.	07-08-19	AS SHOWN
CONSTRUCTION LAYOUT CROSS SECTIONS			PLAT #2