

APPROXIMATE UN-RECLAIMED ACREAGE = ±0.347 ACRES
 APPROXIMATE RECLAIMED ACREAGE = ±0.701 ACRES
 TOTAL ACREAGE = ±1.048 ACRES

NOTES:
 • Contours shown at 2' intervals.

TEP Rocky Mountain LLC

MV 24-20 PAD
SE 1/4 NW 1/4, SECTION 20, T6S, R96W, 6th P.M.
GARFIELD COUNTY, COLORADO




UELS, LLC
 Corporate Office * 85 South 200 East
 Vernal, UT 84078 * (435) 789-1017

SURVEYED BY	DAYTON SLAUGH, J.F.	04-03-19	SCALE
DRAWN BY	T.L.L.	04-08-19	1" = 50'
INTERIM RECLAMATION PLAN			PLAT #5

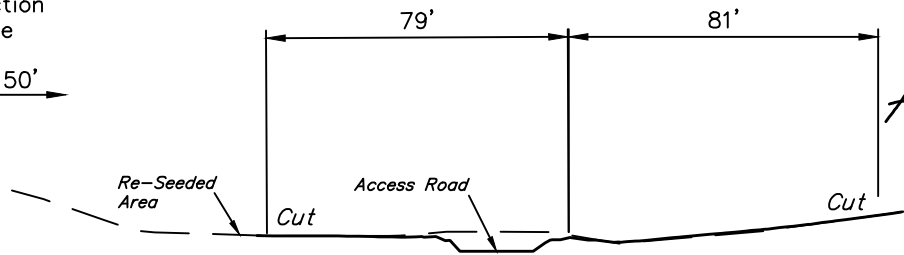
NOTE:
 The reclaimed areas will be surface roughened, seeded and mulched.

REV: 1 04-19-19 M.D. (RECLAIM PAD CHANGE)

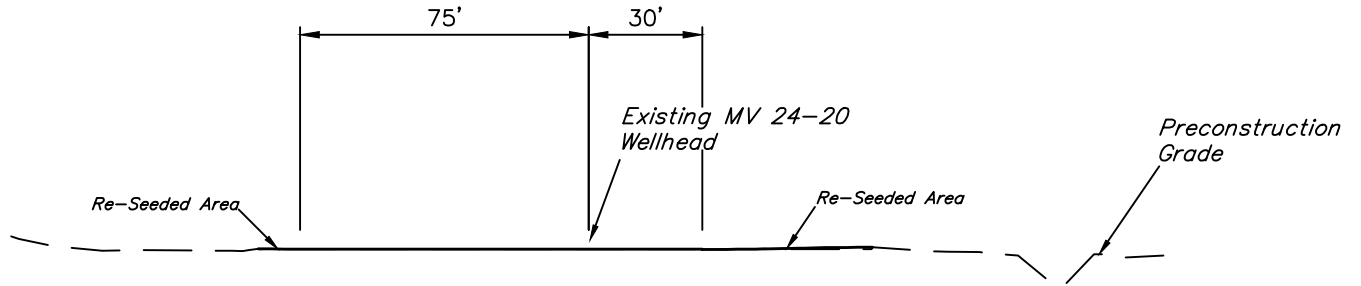
X-Section Scale
1" = 50'



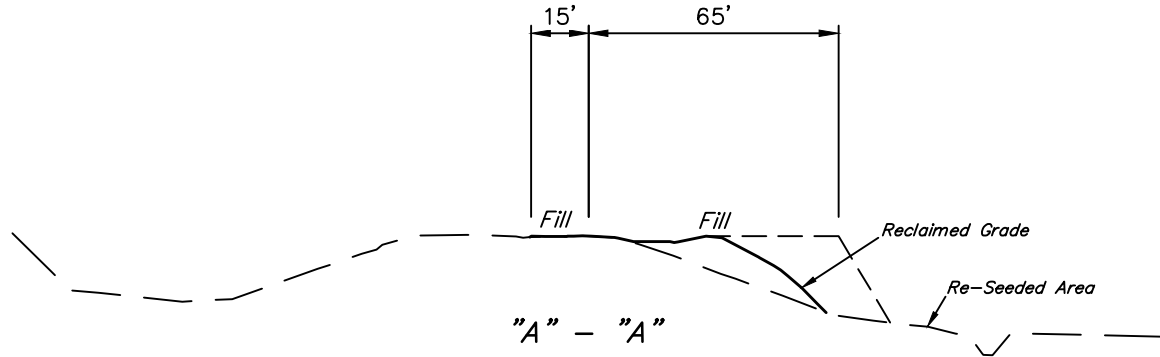
Harold Marshall



"C" - "C"



"B" - "B"



"A" - "A"

NOTE:
The reclaimed areas will be surface roughened, seeded and mulched.

APPROXIMATE EARTHWORK QUANTITIES	
CUT	470 Cu. Yds.
FILL	340 Cu. Yds.
EXCESS MATERIAL	130 Cu. Yds.
EXCESS UNBALANCE (After Interim Rehabilitation)	130 Cu. Yds.

APPROXIMATE SURFACE DISTURBANCE AREAS		
	DISTANCE	ACRES
INTERIM RECLAMATION PAD	NA	±0.347
TOTAL SURFACE USE AREA		±0.347

REV: 1 04-19-19 M.D. (RECLAIM PAD CHANGE)

TEP Rocky Mountain LLC

MV 24-20 PAD
SE 1/4 NW 1/4, SECTION 20, T6S, R96W, 6th P.M.
GARFIELD COUNTY, COLORADO



UELS, LLC
Corporate Office * 85 South 200 East
Vernal, UT 84078 * (435) 789-1017

SURVEYED BY	DAYTON SLAUGH, J.F.	04-03-19	SCALE
DRAWN BY	T.L.L.	04-08-19	AS SHOWN
INTERIM RECLAMATION CROSS SECTIONS			PLAT #6