SPN **Well Services**
E-LINE

RADIAL BOND TOOL
GAMMA RAY
CCL

Company	SRC ENERGY
Well	IKENOUYE F29-23
Field	WATTENBERG
County	WELD
State	COLORADO

Company	SRC ENERGY		
Well	IKENOUYE F29-23		
Field	WATTENBERG		
County	WELD	State	COLORADO

Location: API # : 05-123-25554
1353' FSL & 1344' FEL
NW/SE
SEC 29 TWP 5N RGE 65W

Other Services

Permanent Datum	GL	Elevation	4644'
Log Measured From	KB 13'		
Drilling Measured From	KB		

Elevation
K.B. 4657'
D.F. 4656'
G.L. 4644'

Date	12-30-2019	
Run Number	ONE	
Depth Driller	7656'	
Depth Logger	2300'	
Bottom Logged Interval	2300'	
Top Log Interval	SURFACE	
Open Hole Size	NA	
Type Fluid	WATER	
Density / Viscosity	NA	
Max. Recorded Temp.	81	
Estimated Cement Top	1340'	
Time Well Ready	NA	
Time Logger on Bottom	NA	
Equipment Number	7770	
Location	GREELEY CO	
Recorded By	A.STEERMAN	
Witnessed By	S.ANDERSOM	

Borehole Record			Tubing Record			
Run Number	Bit	From	To	Size	Weight	From	To

Casing Record	Size	Wgt/Ft	Top	Bottom
Surface String				
Prot. String				
Production String	4.5"	11.6#	SURFACE	7656'
Liner				

<<< Fold Here >>>

All interpretations are opinions based on inferences from electrical or other measurements and we cannot and do not guarantee the accuracy or correctness of any interpretation, and we shall not, except in the case of gross or willful negligence on our part, be liable or responsible for any loss, costs, damages, or expenses incurred or sustained by anyone resulting from any interpretation made by any of our officers, agents or employees. These interpretations are also subject to our general terms and conditions set out in our current Price Schedule.

Comments

RAN CBL TO VERIFY CEMENT BOND
WELL LOADED APON ARRIVAL

Sensor	Offset (ft)
HEADVOLT	15.02
IntTemp	13.60
WVF3FT	10.35
WVFCAL	10.35
WVFS1	10.35
WVFS2	10.35
WVFS3	10.35
WVFS4	10.35
WVFS5	10.35
WVFS6	10.35
WVFS7	10.35
WVFS8	10.35
WVF5FT	9.35
CNLSC	6.00
CNSSC	5.17
CCL	3.64
GR	0.90

Schematic

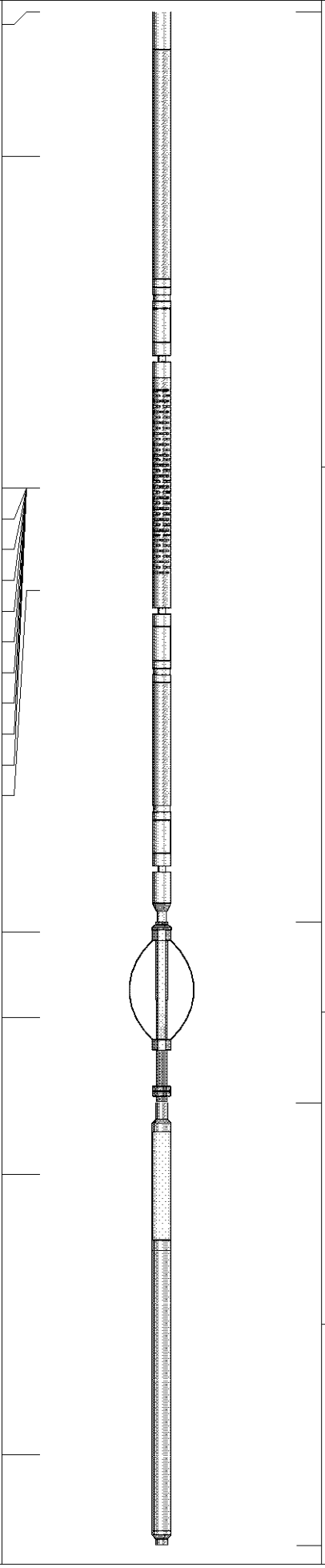

Description	Len (ft)	OD (in)	Wt (lb)
RBT-Probe (Base) Probe Radii Bond Tool with Digital Telemetry	8.92	2.75	90.00
CNT-Probe_B (275) 6 bow centrelizer	1.77	2.75	40.00
GR-Probe (275) Probe 2.75"	4.33	2.75	30.00

Dataset:	ikenouye f29-23.db: field/well/run1/pass6
Total Length:	15.02 ft
Total Weight:	160.00 lb
O.D.	2.75 in

Database File: ikenouye f29-23.db
Dataset Pathname: pass6
Presentation Format: ips_rbt
Dataset Creation: Mon Dec 30 14:19:53 2019 by Log Std Casedhole 09061
Charted by: Depth in Feet scaled 1:240

-9 CCL 1	200 TT (usec) 800	0 AMP (mV) 100	0 AMPS1 100	200 VDL 1200	1 Cement Map 8
LSPD (ft/min) 0 250	0 GR (GAPI) 200	0 AMPx5 (mV) 20	0 AMPS2 100		1 100
	200 GR (GAPI) 400		0 AMPS3 100		
			0 AMPS4 100		
			0 AMPS5 100		
			0 AMPS6 100		
			0 AMPS7 100		
			0 AMPS8 100		
			IntTemp (degF)		

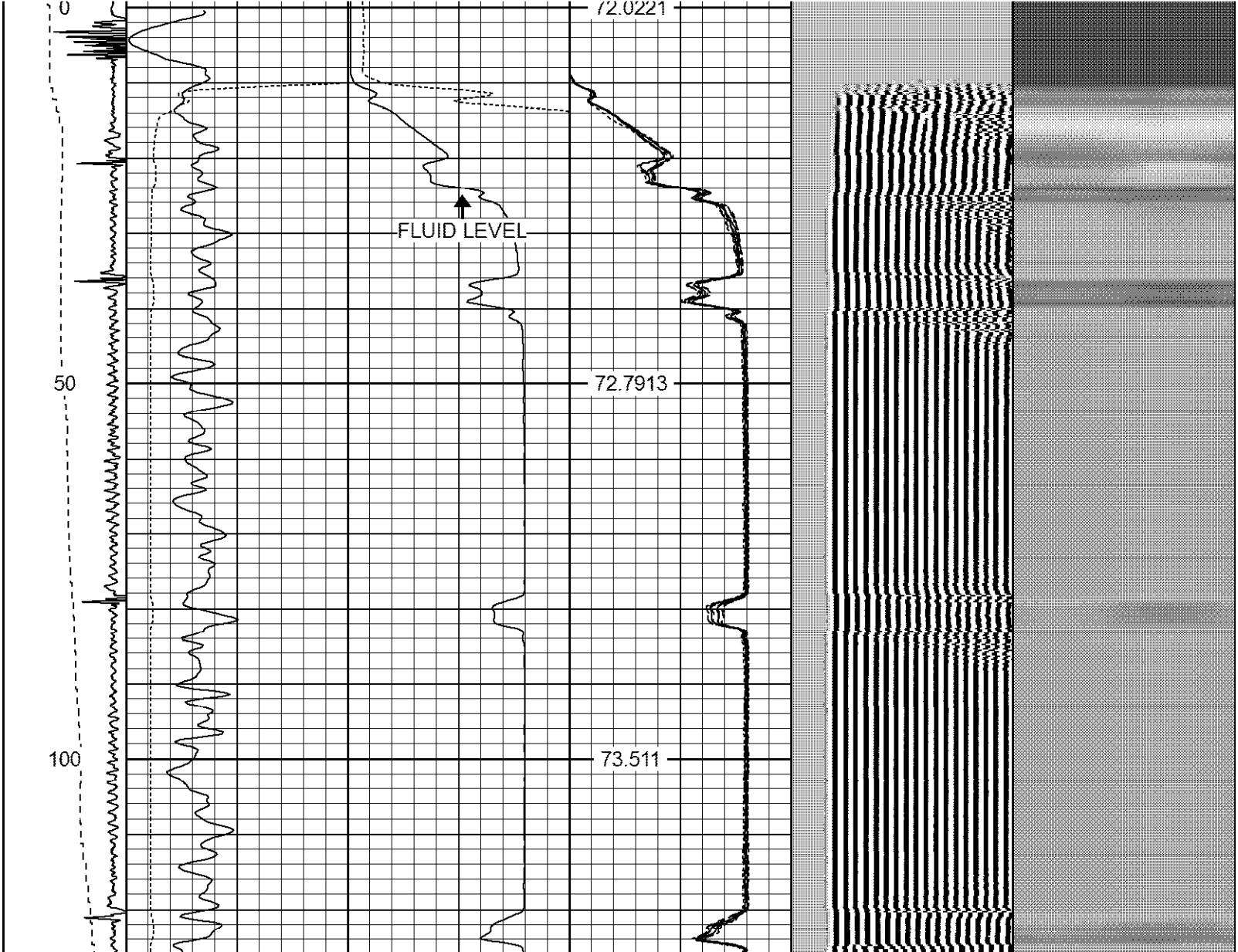

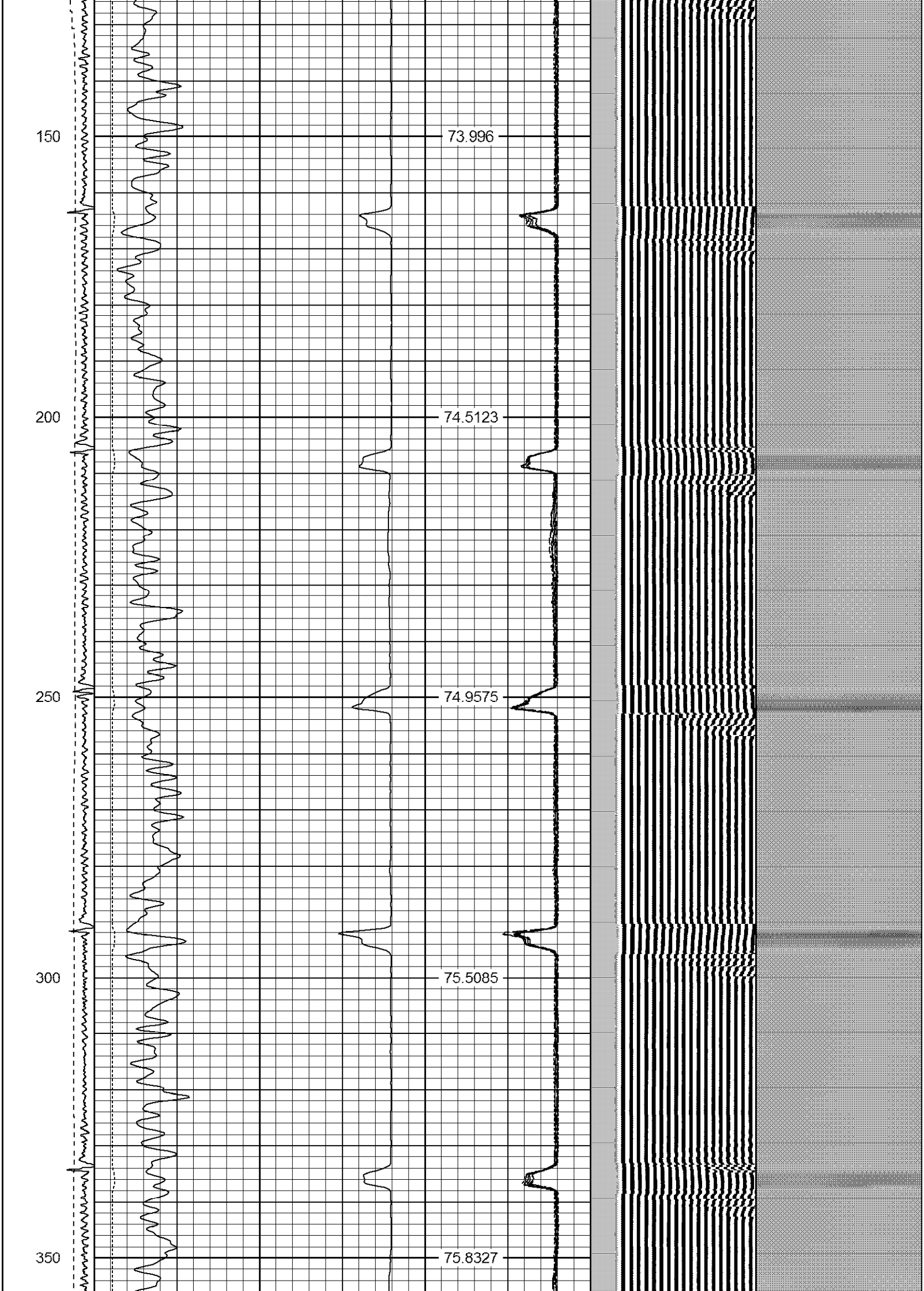

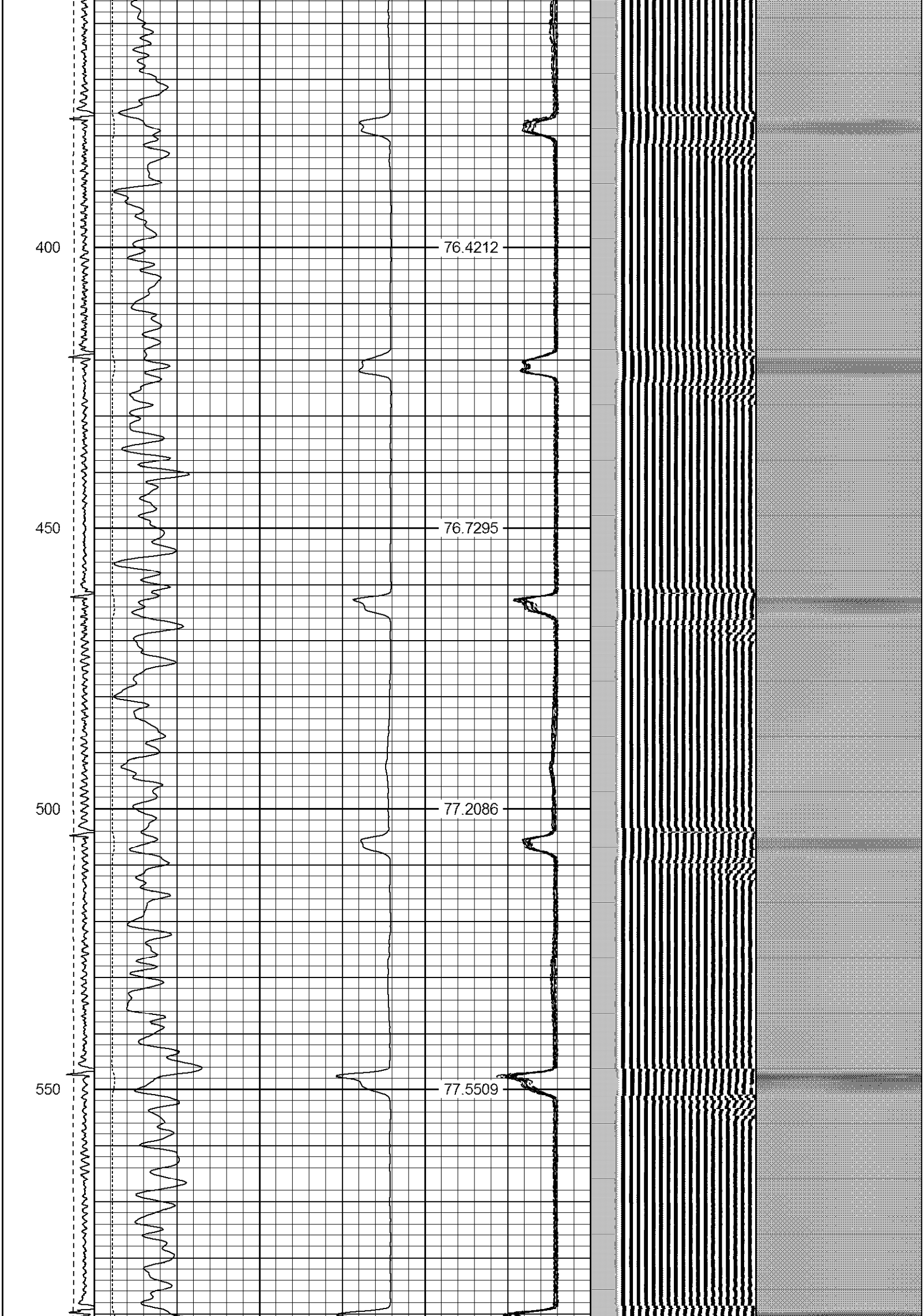

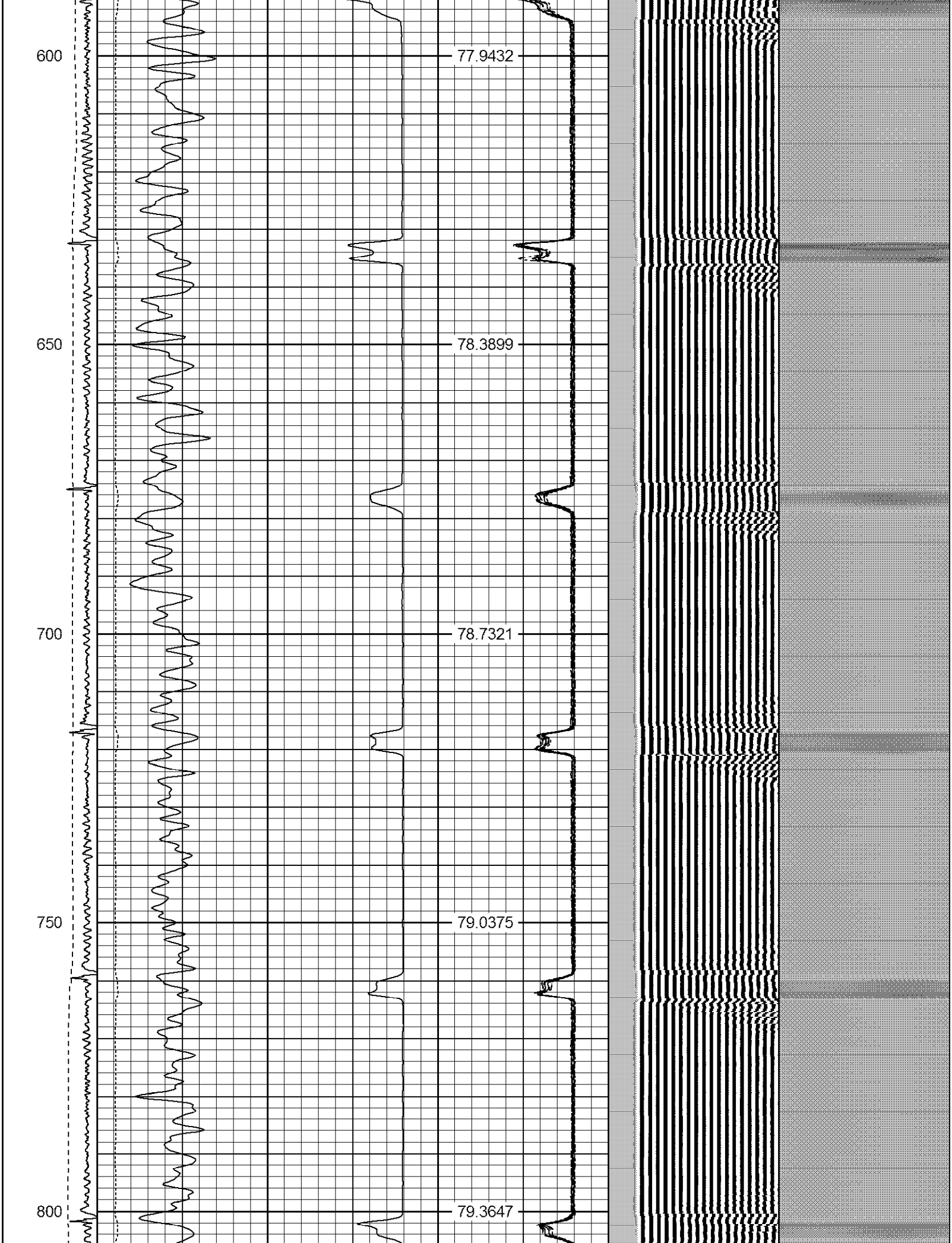

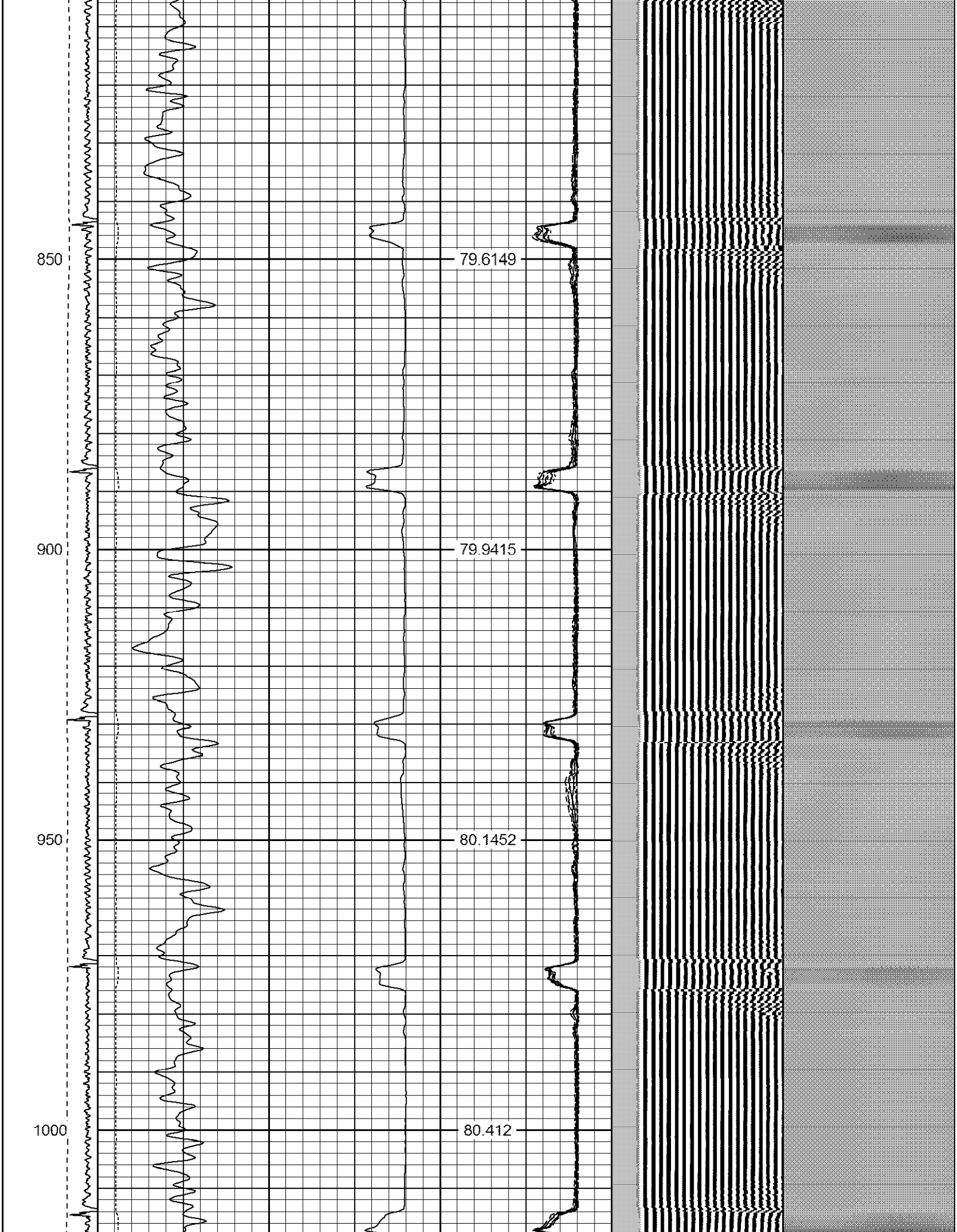

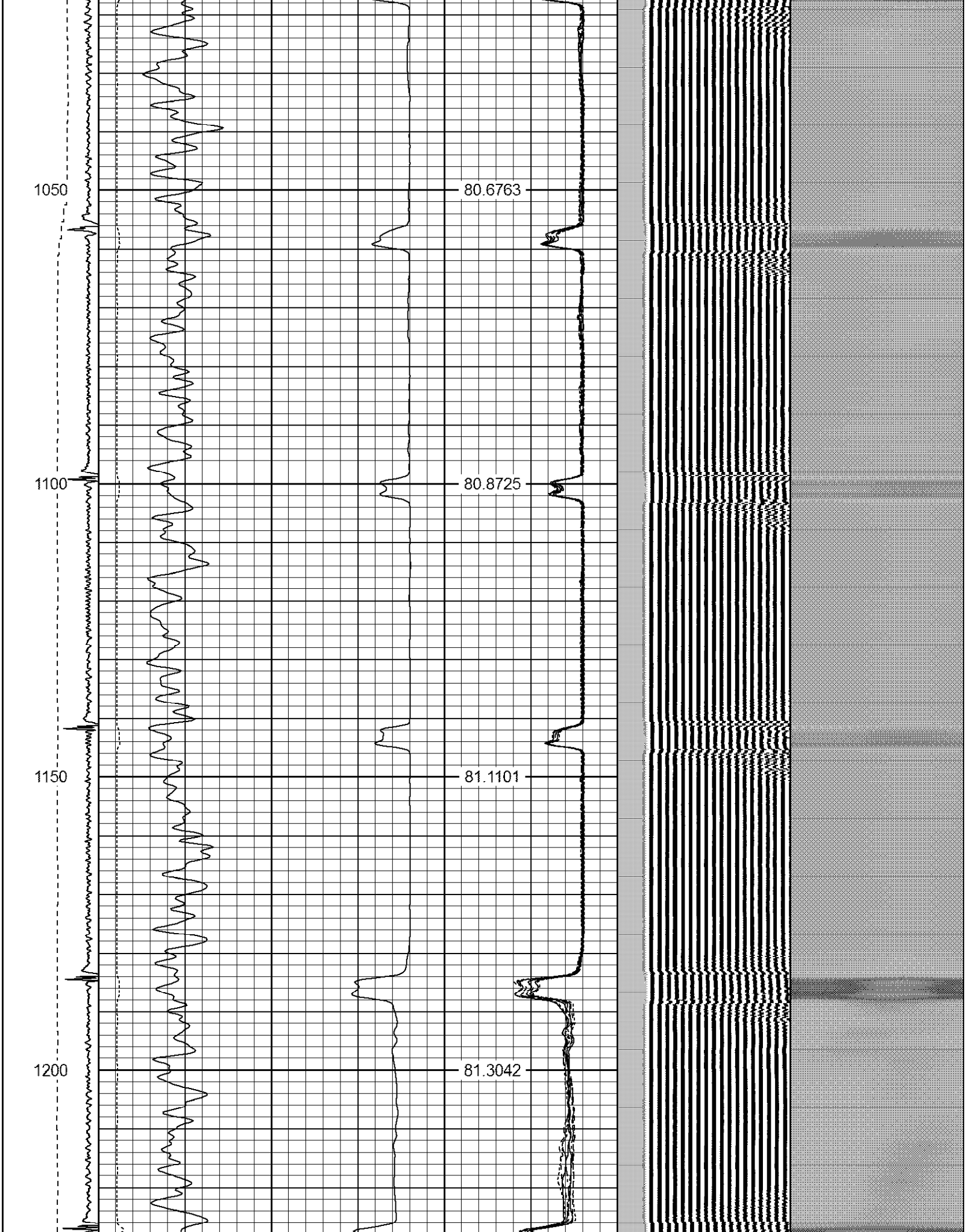

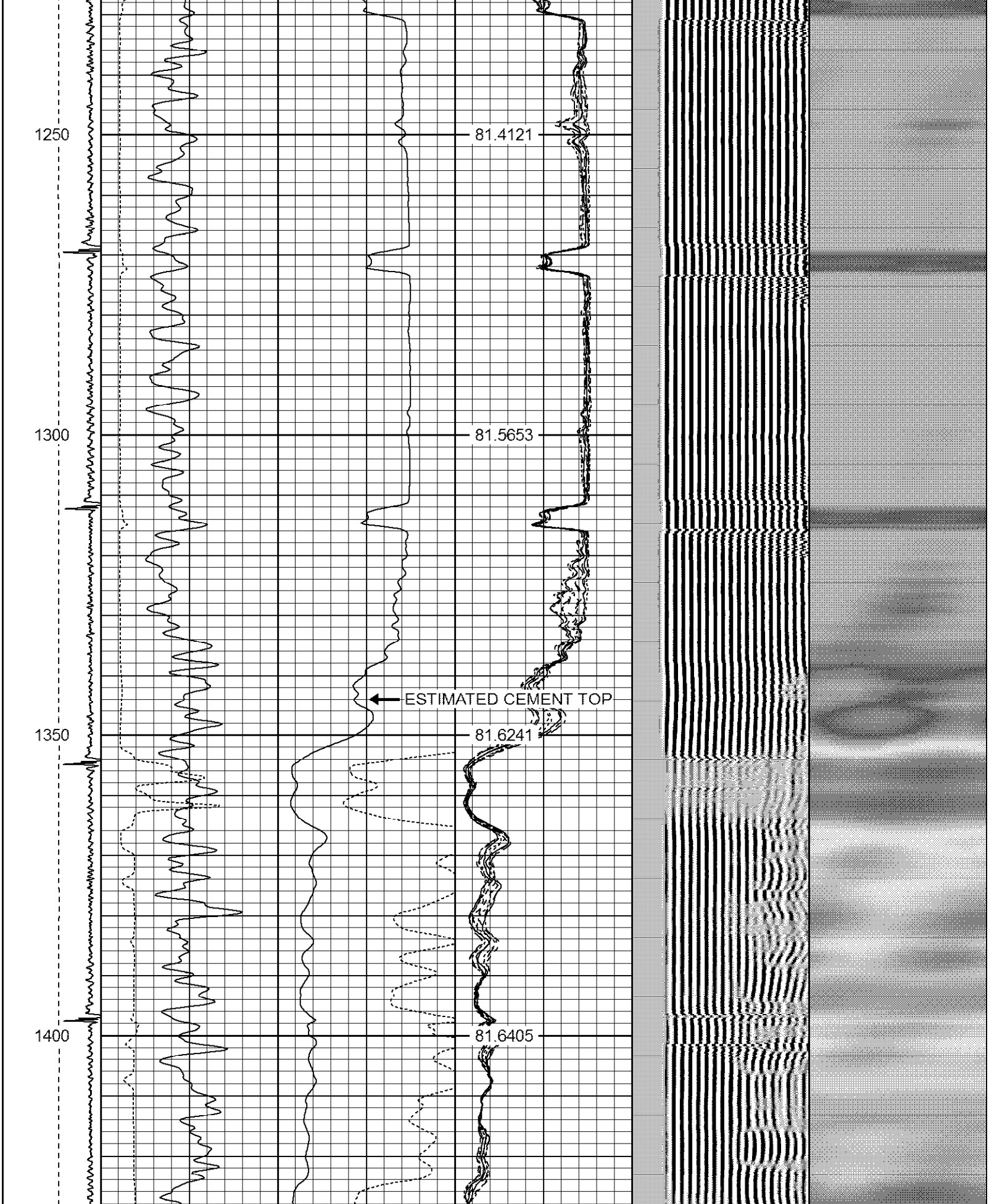

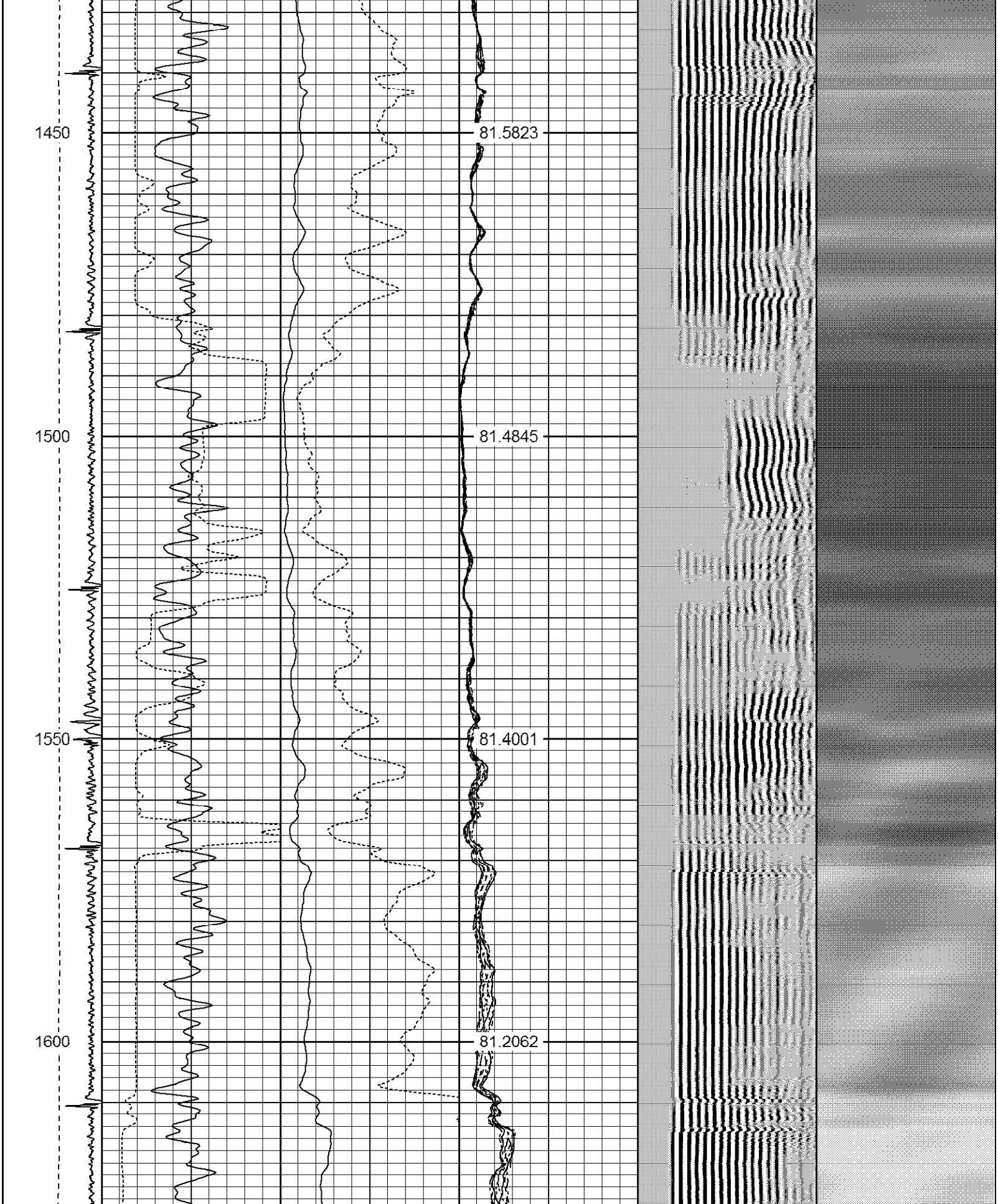

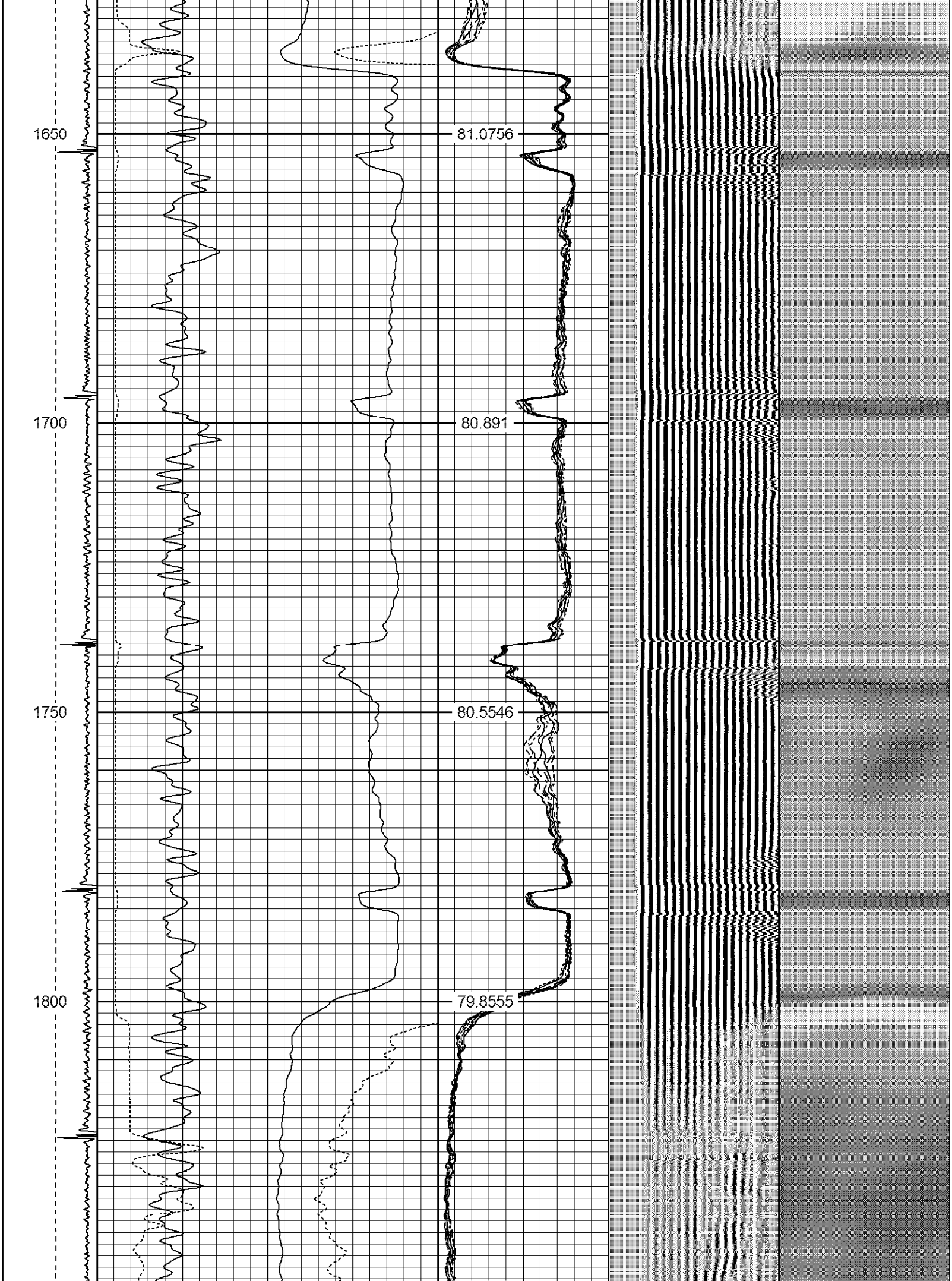

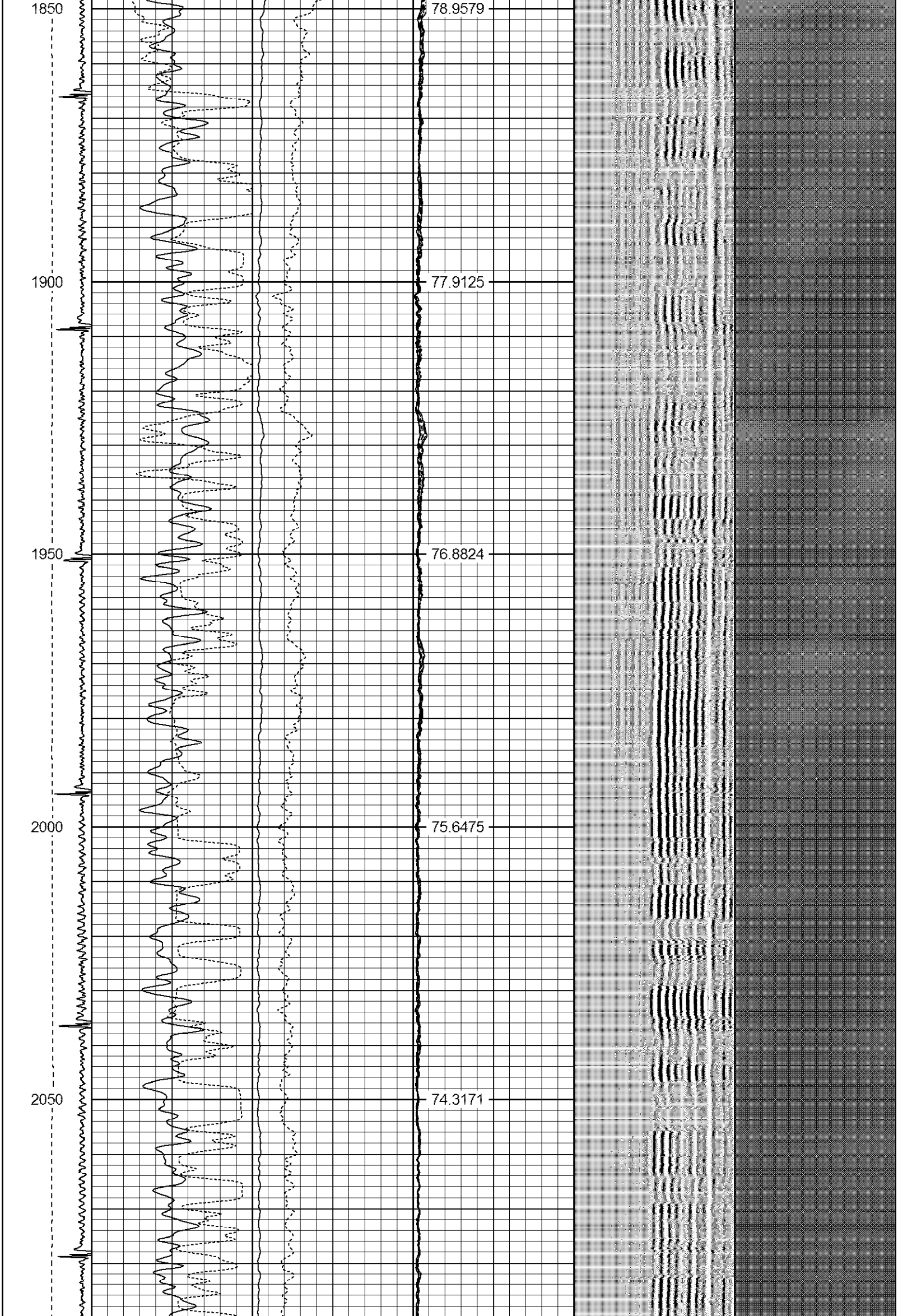

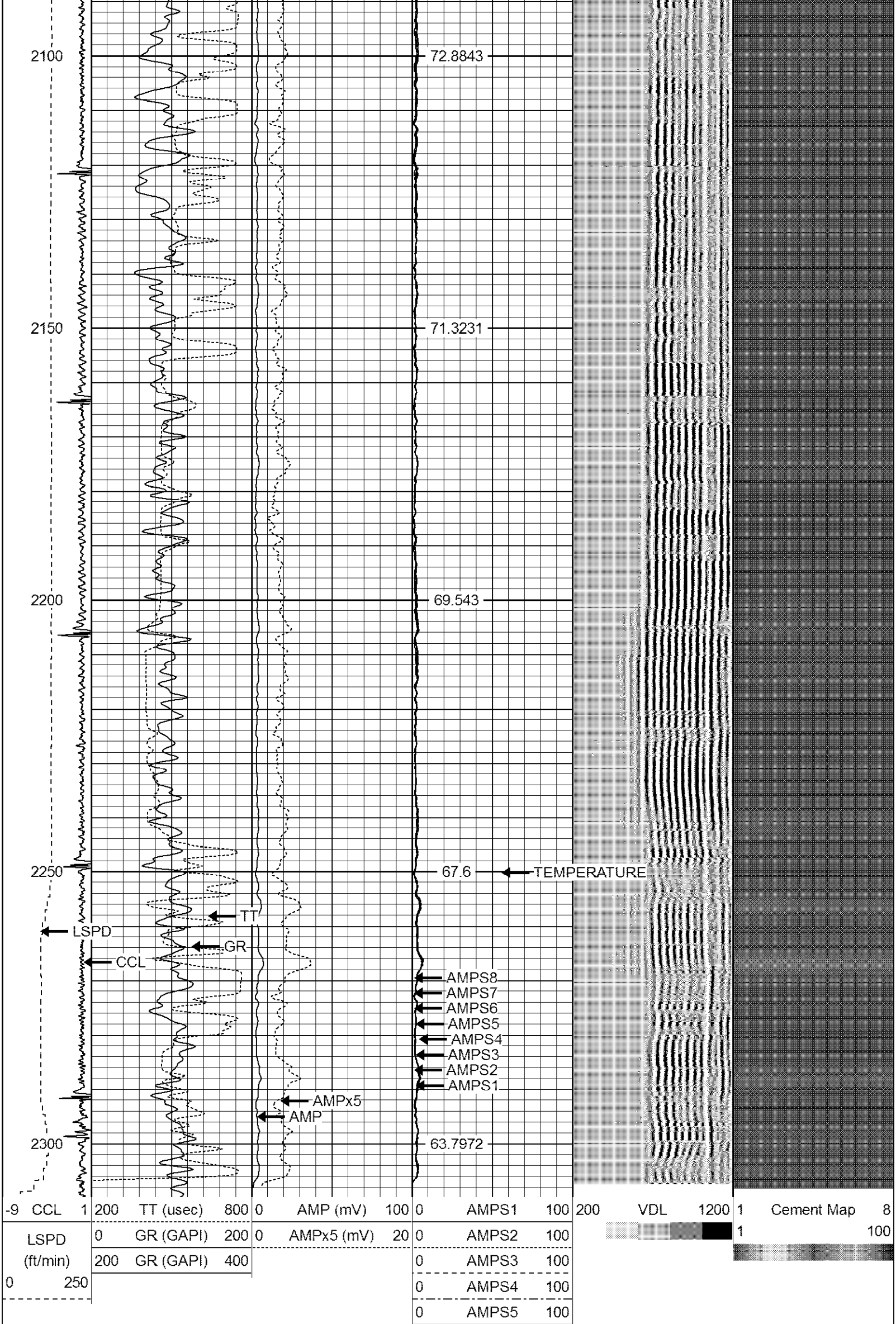

0	AMPS6	100
0	AMPS7	100
0	AMPS8	100

IntTemp
(degF)

SPN Well Services
E-LINE

Company	SRC ENERGY
Well	IKENOUYE F29-23
Field	WATTENBERG
County	WELD
State	COLORADO