



Well Services
E-LINE

**RADIAL BOND TOOL
GAMMA RAY
CCL**

Company SRC ENERGY
Well MONFORT E 30-29
Field WATTENBERG
County WELD
State COLORADO

Company SRC ENERGY
Well MONFORT E 30-29
Field WATTENBERG
County WELD State COLORADO

Location: API #: 05-123-24949
NW/NW
LAT. 40.46304 LONG. -104.71128
SEC 30 TWP 6N RGE 65W
Permanent Datum GL Elevation 4,733'
Log Measured From KB OF 12' Elevation KB, 4,745'
Drilling Measured From KB G.L. 4,733'

Date 12-16-2019
Run Number ONE
Depth Driller 7,500'
Depth Logger 7,263'
Bottom Logged Interval 7,259'
Top Log Interval SURFACE
Open Hole Size 7,875"
Type Fluid WATER
Density / Viscosity 1.0
Max. Recorded Temp. 187.3 °F
Estimated Cement Top 2,203'
Time Well Ready NA
Time Logger on Bottom NA
Equipment Number 3813
Location GREELEY CO
Recorded By J.KERR
Witnessed By R. POOLE

Borehole Record		Tubing Record					
Run Number	Bit	From	To	Size	Weight	From	To

Casing Record	Size	Wgt/Ft	Top	Bottom
Surface String	8.625"	24#	SURFACE	471'
Prot. String				
Production String	4.5"	11.6#	SURFACE	7,475'
Liner				


<<< Fold Here >>>

All interpretations are opinions based on inferences from electrical or other measurements and we cannot and do not guarantee the accuracy or correctness of any interpretation, and we shall not, except in the case of gross or willful negligence on our part, be liable or responsible for any loss, costs, damages, or expenses incurred or sustained by anyone resulting from any interpretation made by any of our officers, agents or employees. These interpretations are also subject to our general terms and conditions set out in our current Price Schedule.

Comments

**RAN CBL TO VERIFY CEMENT BOND
CORRELATED TO KB OF 12'**

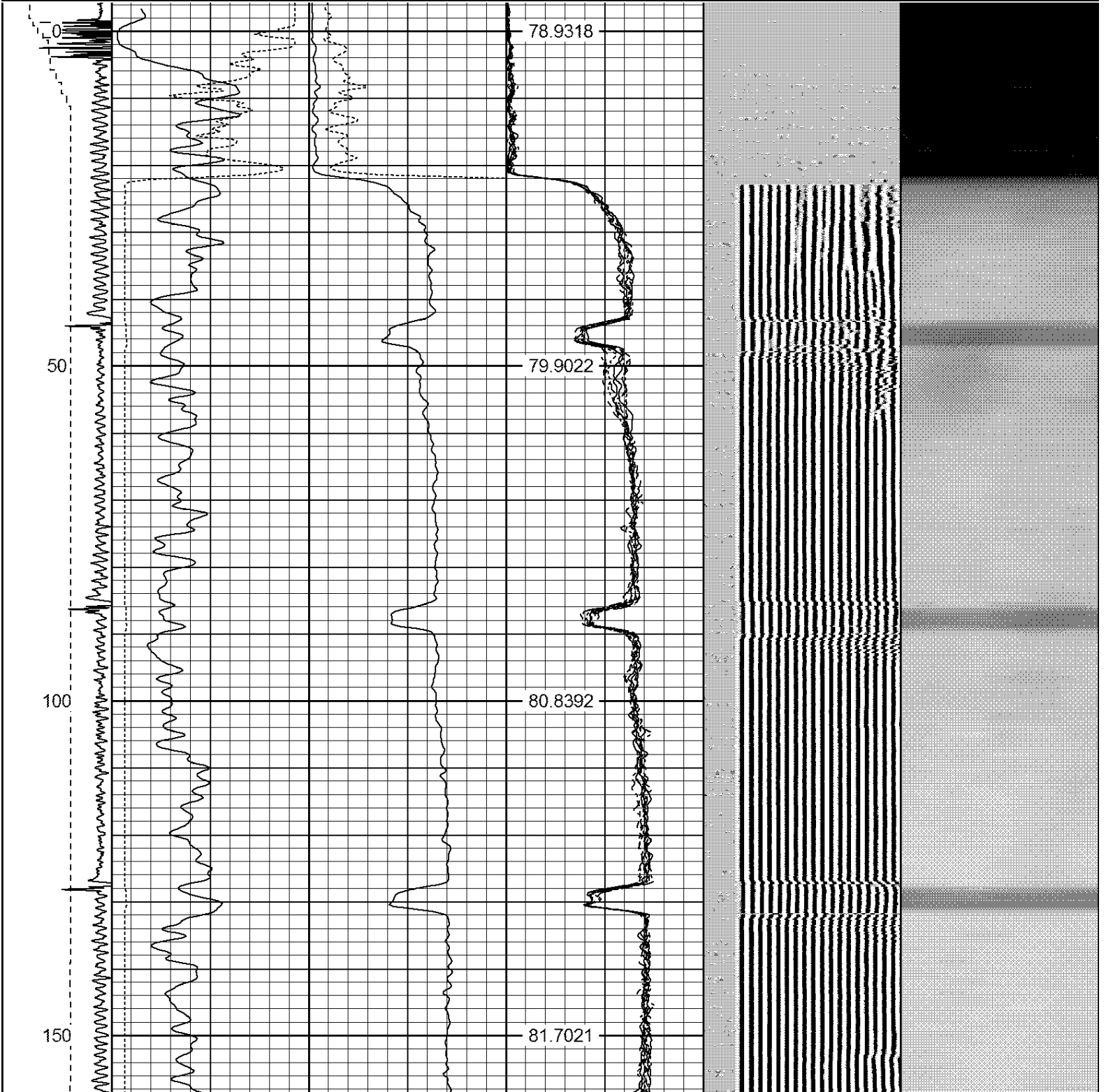
Sensor	Offset (ft)	Schematic	Description	Len (ft)	OD (in)	Wt (lb)
HEADVOLT	15.02					

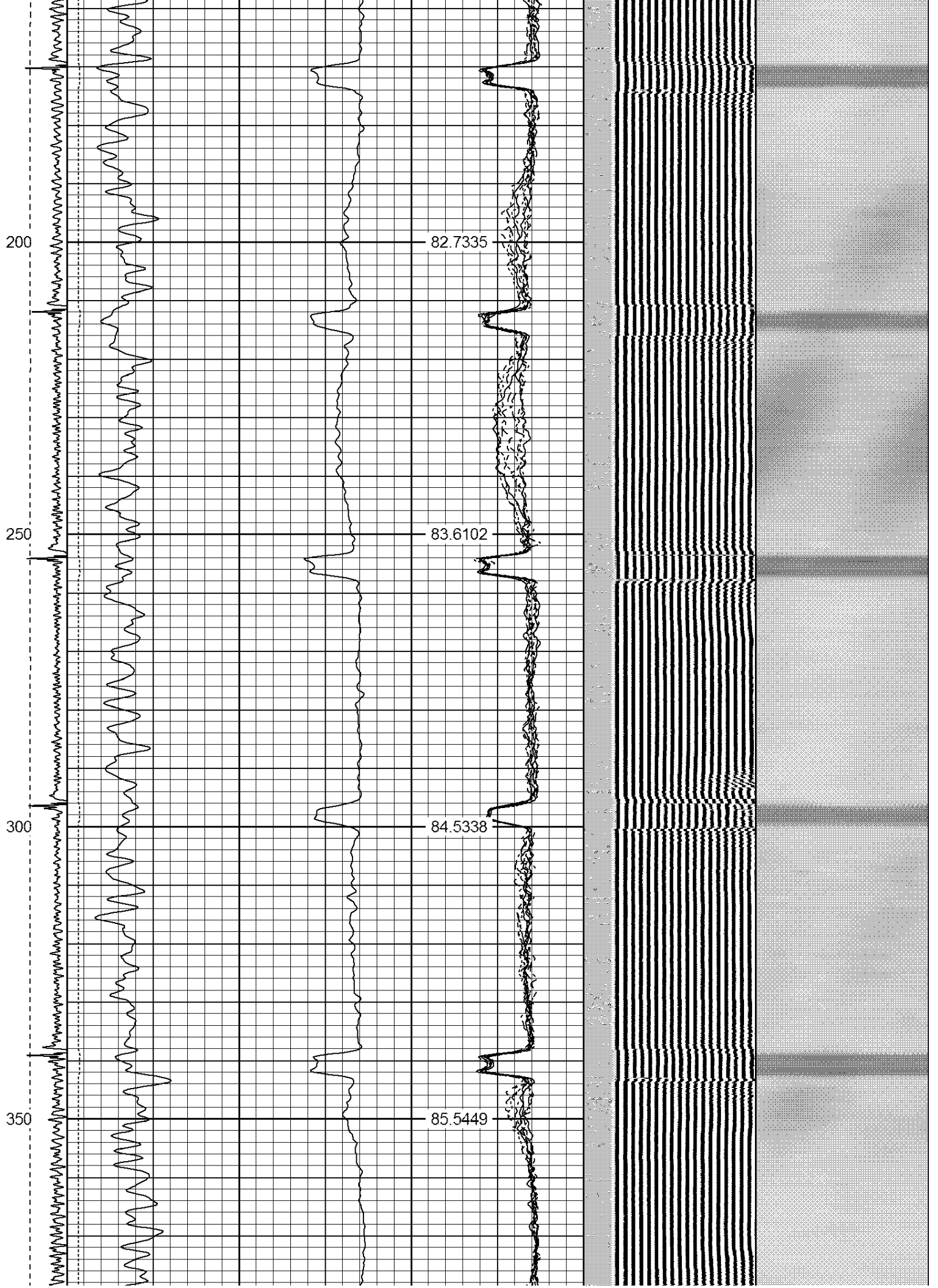


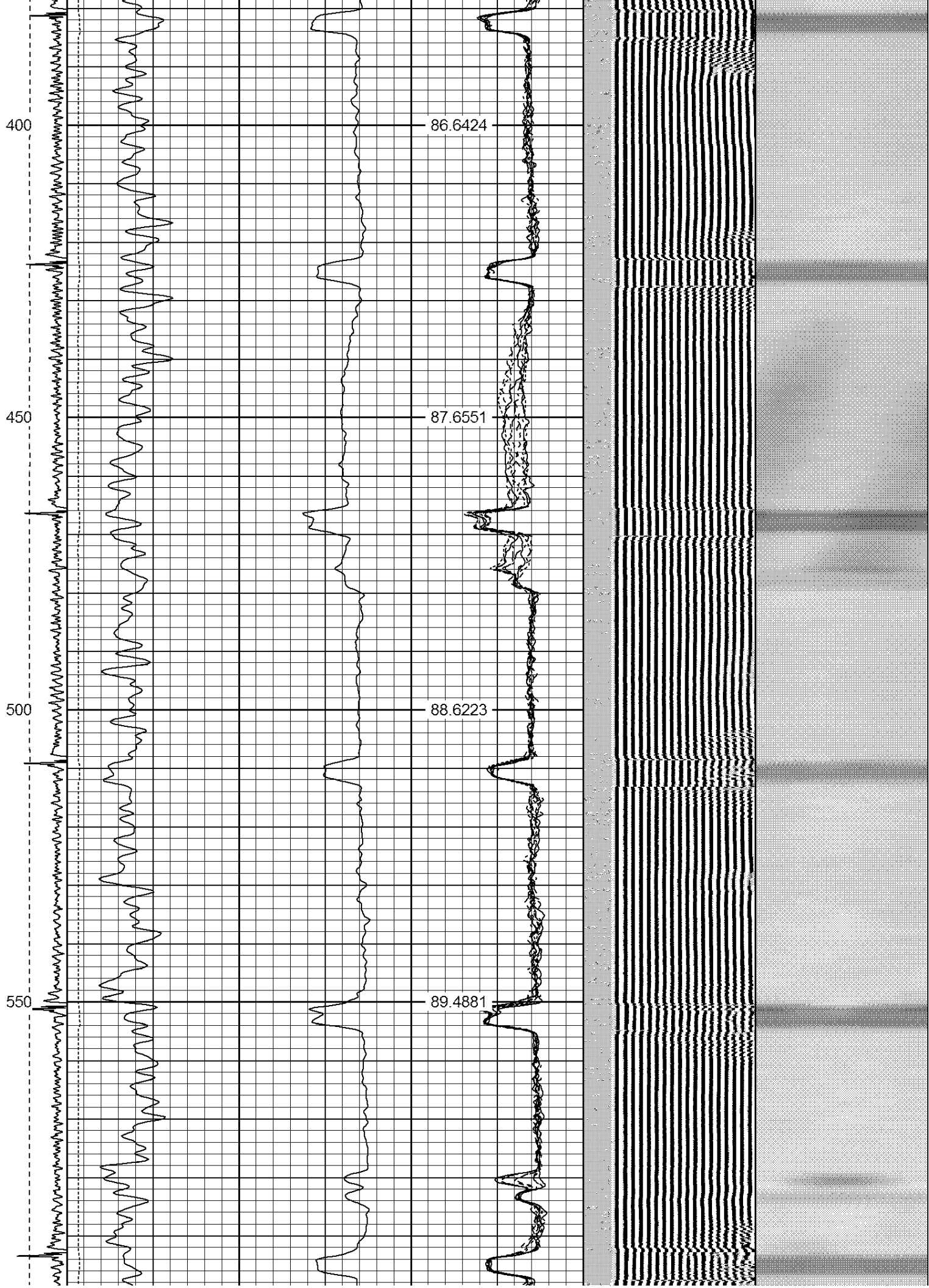
Dataset: monfort e 30-29.db: field/well/run1/pass11
 Total Length: 15.02 ft
 Total Weight: 160.00 lb
 O.D.: 2.75 in

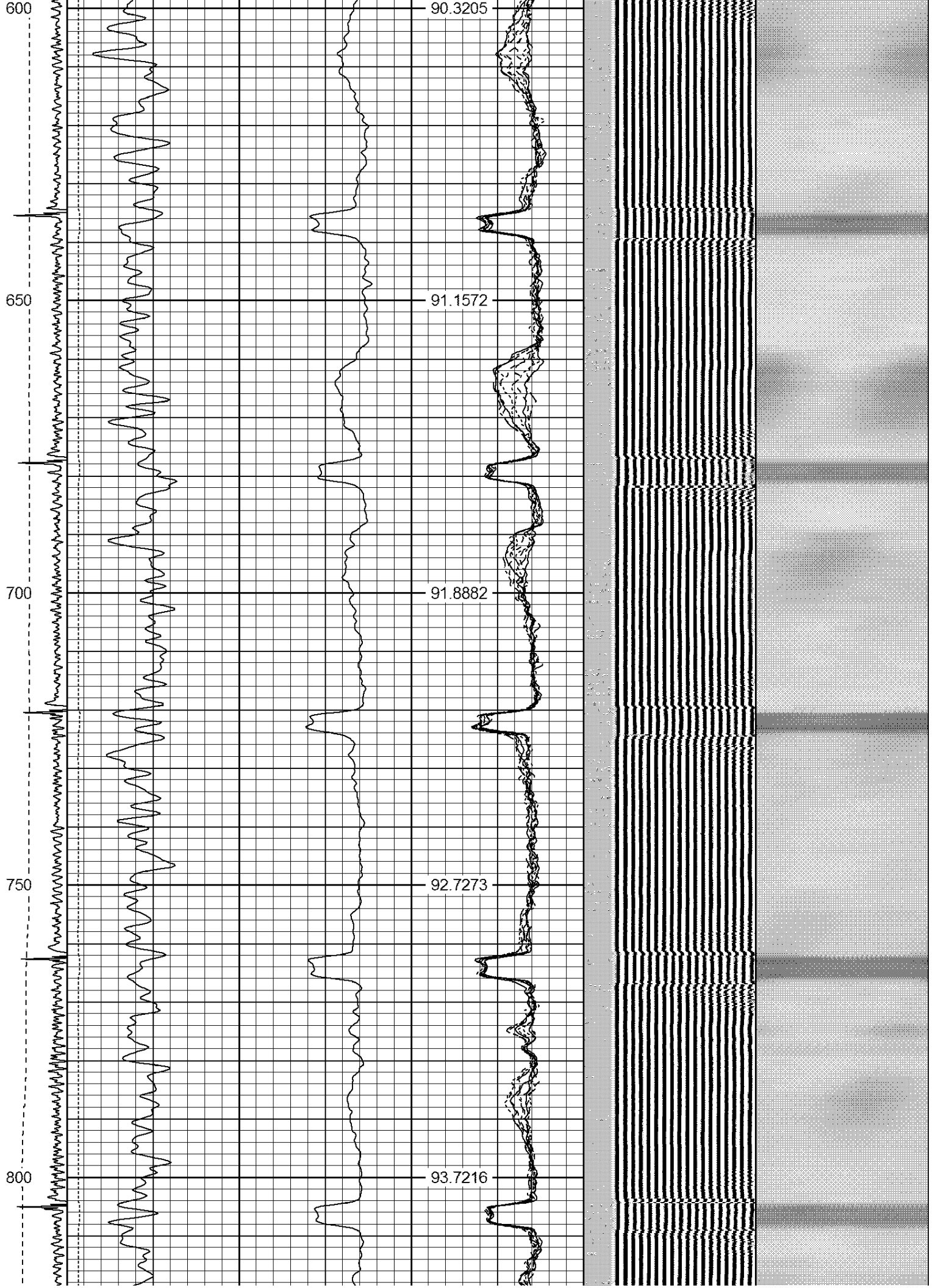
Database File: monfort e 30-29.db
 Dataset Pathname: pass11
 Presentation Format: ips_rbt

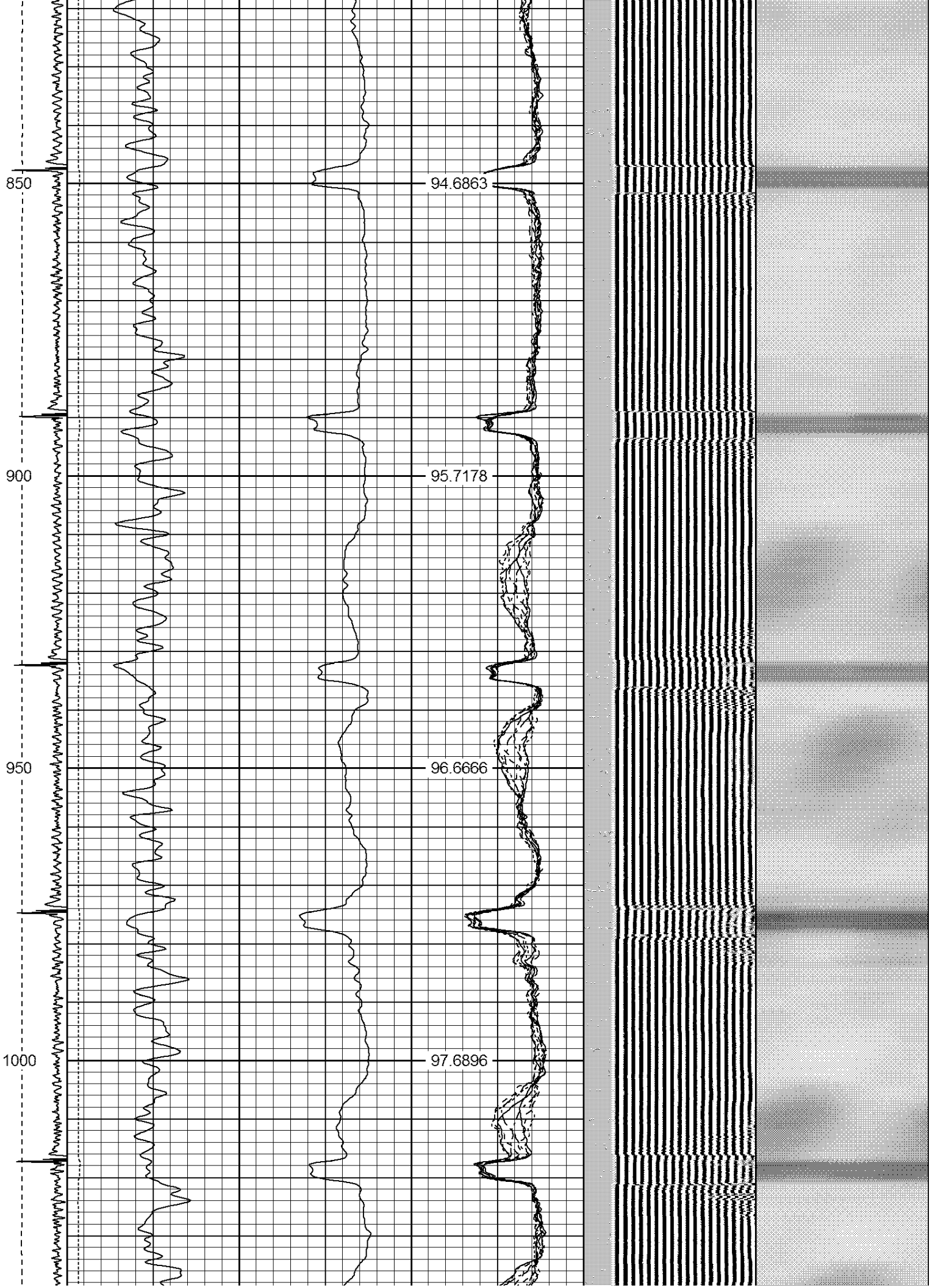
-9	CCL	1	200	TT (usec)	1100	0	AMP (mV)	100	0	AMPS1	100	200	VDL	1200	1	Cement Map	8
	LSPD		0	GR (GAPI)	200	0	AMPx5 (mV)	20	0	AMPS2	100				100		1
	(ft/min)		200	GR (GAPI)	400					0	AMPS3	100					
0		250								0	AMPS4	100					
										0	AMPS5	100					
										0	AMPS6	100					
										0	AMPS7	100					
										0	AMPS8	100					
IntTemp																	
(degF)																	











1050

98.6349

1100

99.548

1150

100.493

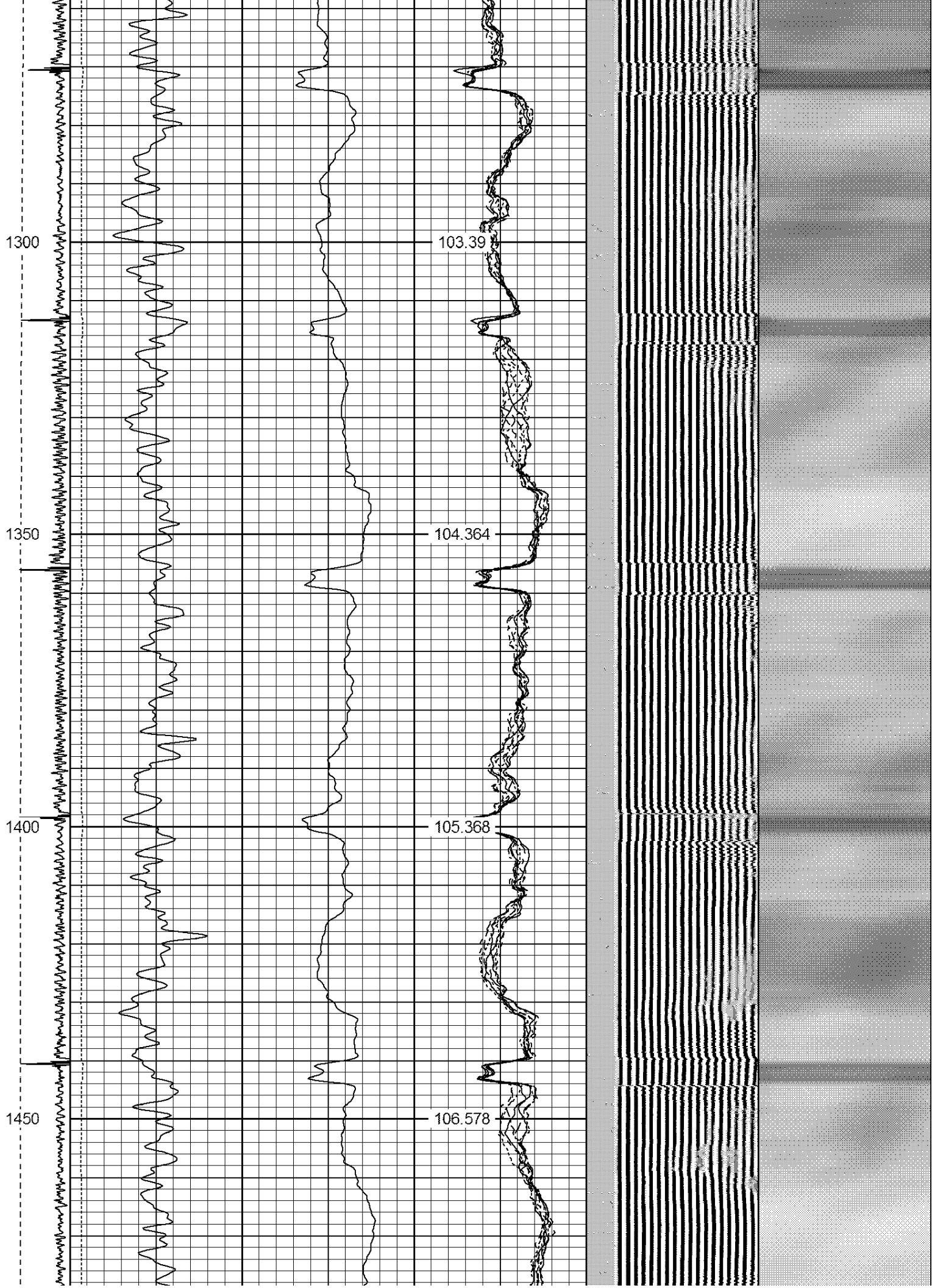
1200

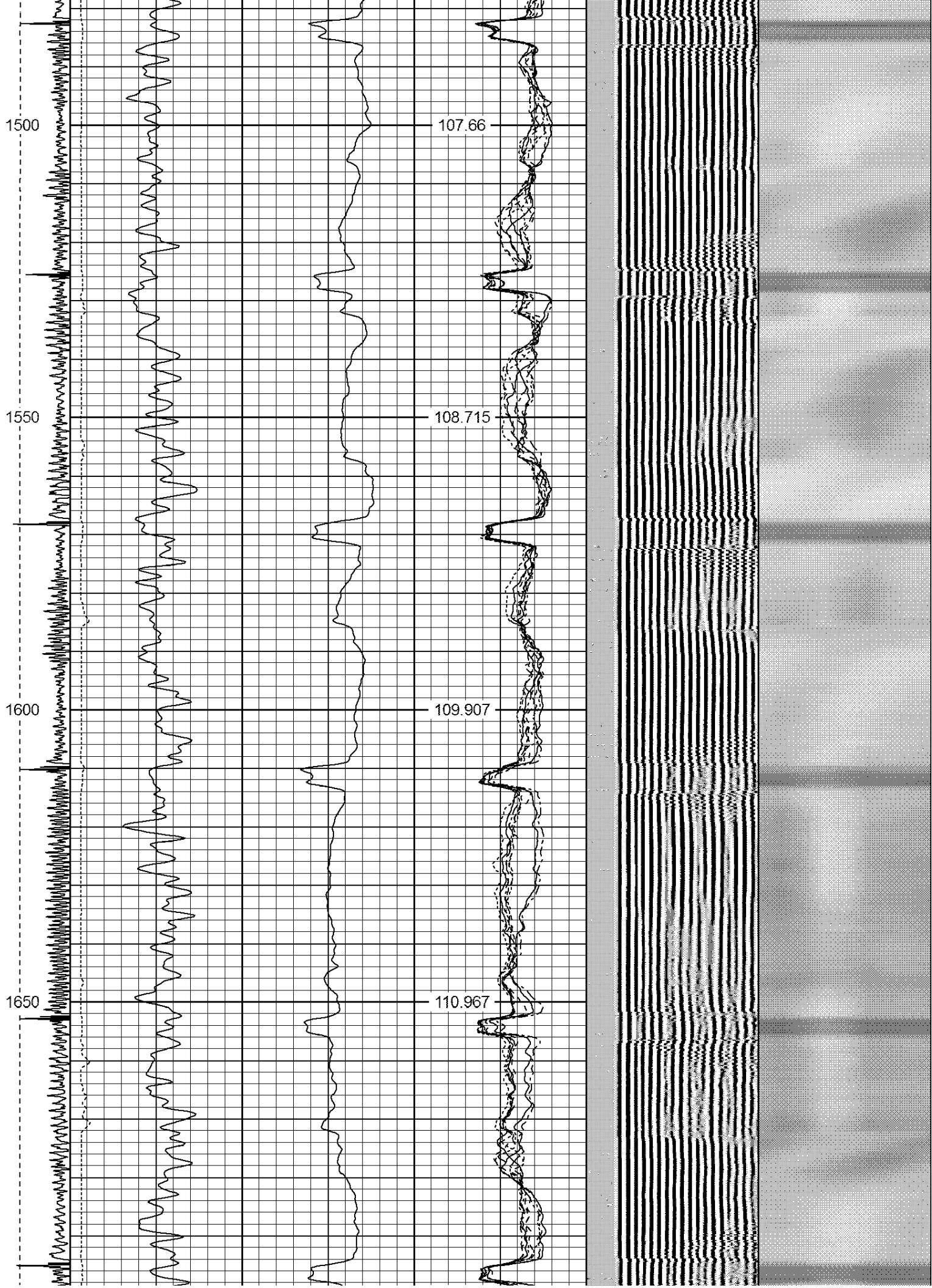
101.411

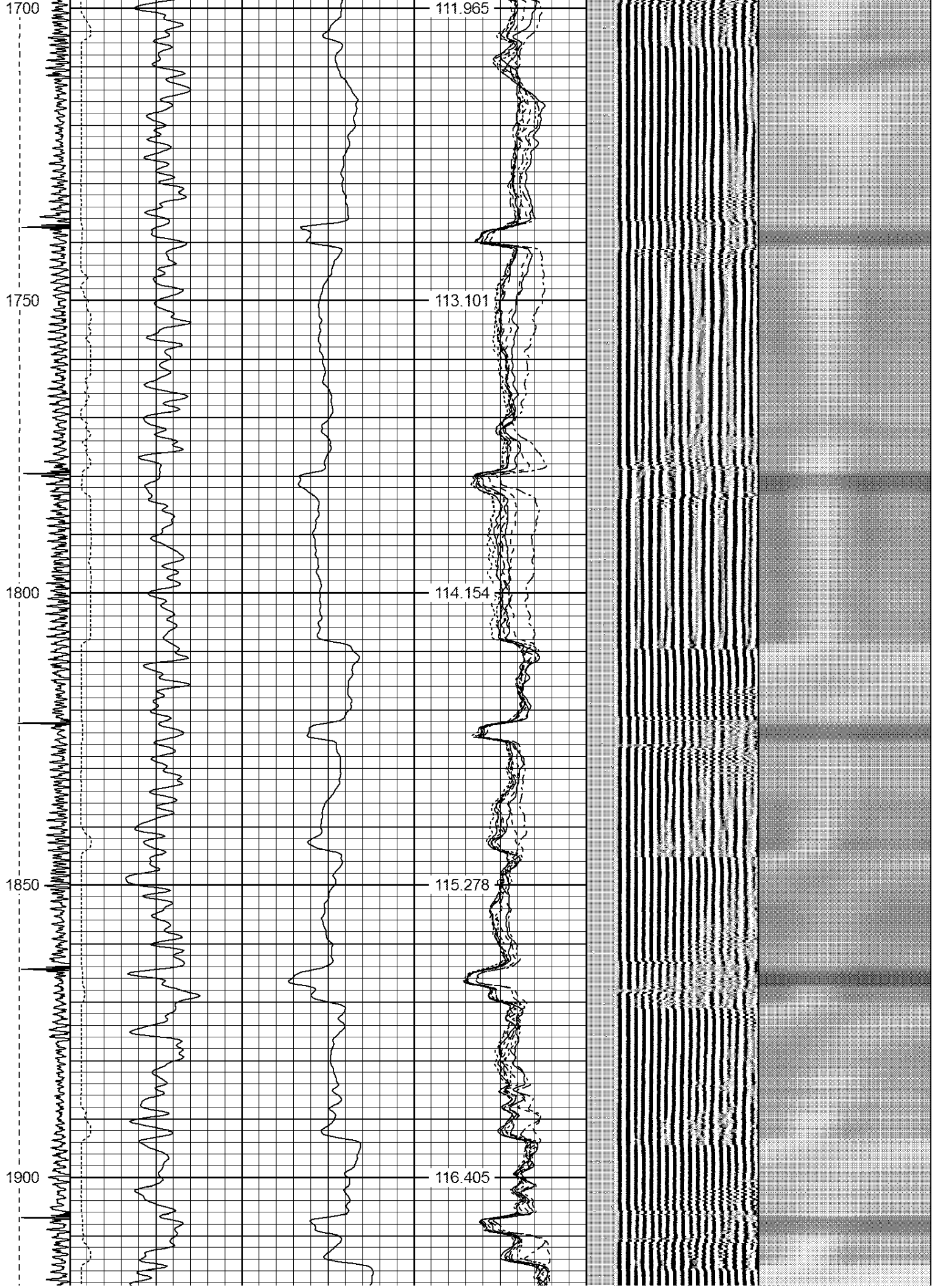
1250

102.464









1950

2000

2050

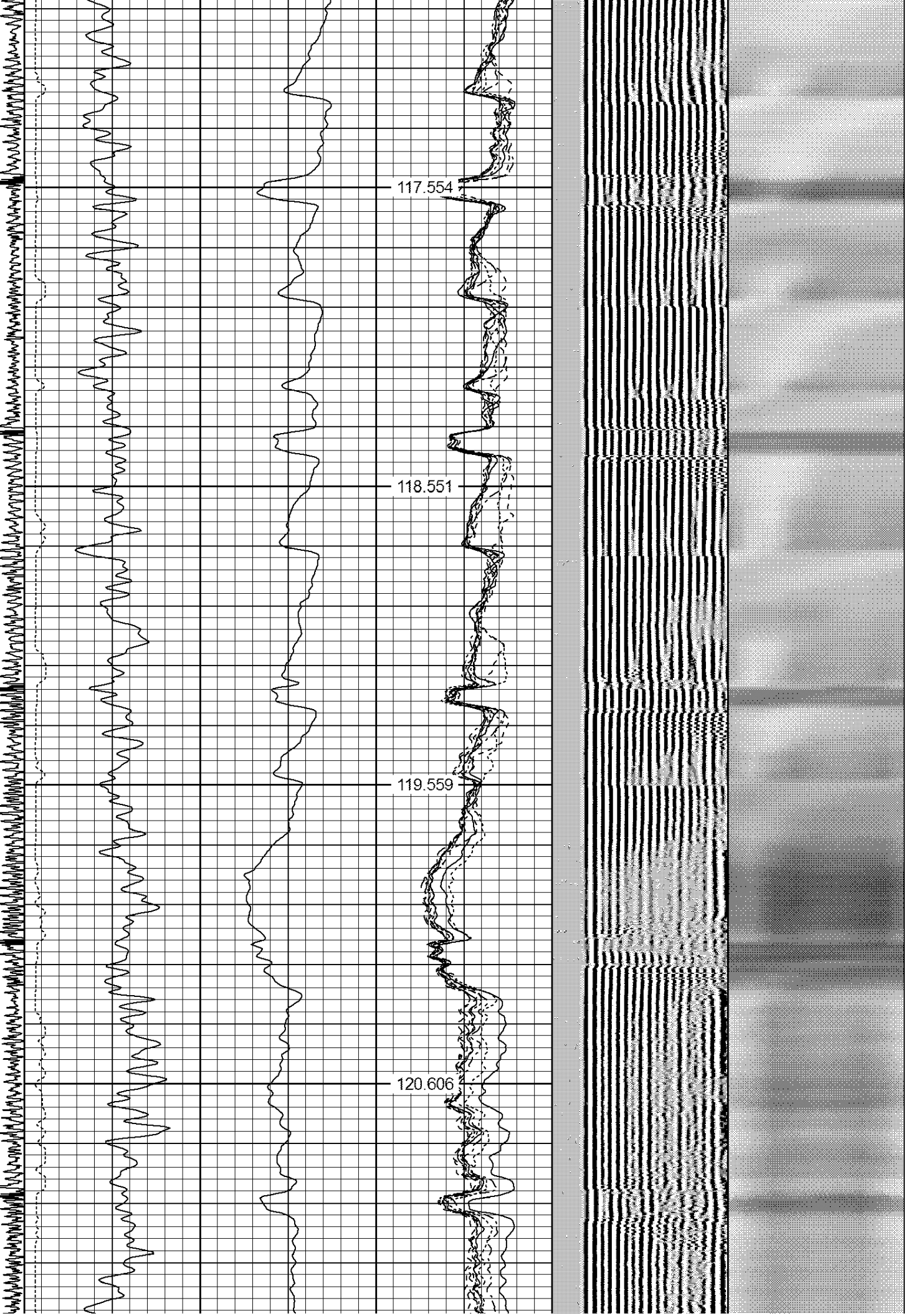
2100

117.554

118.551

119.559

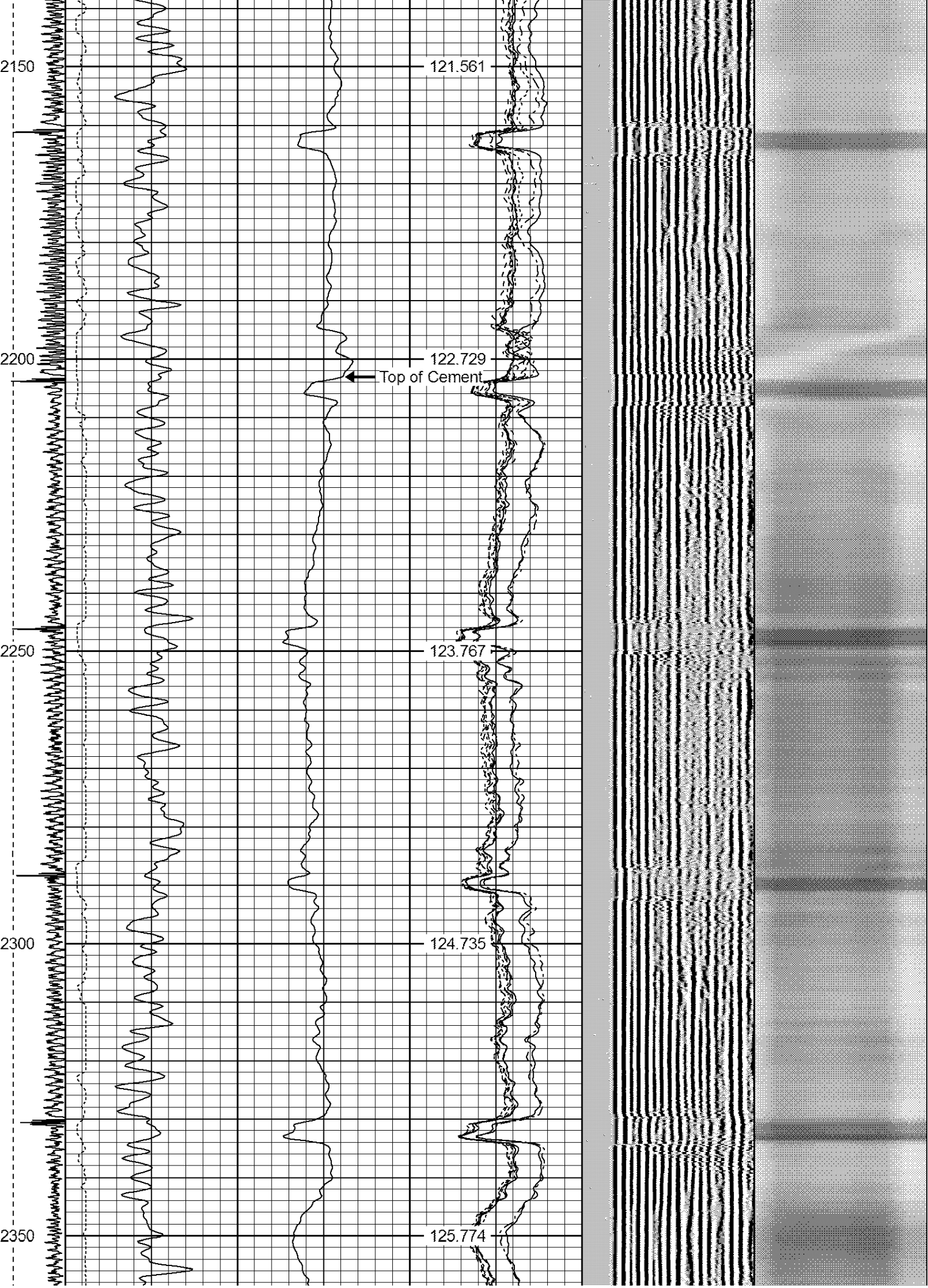
120.606

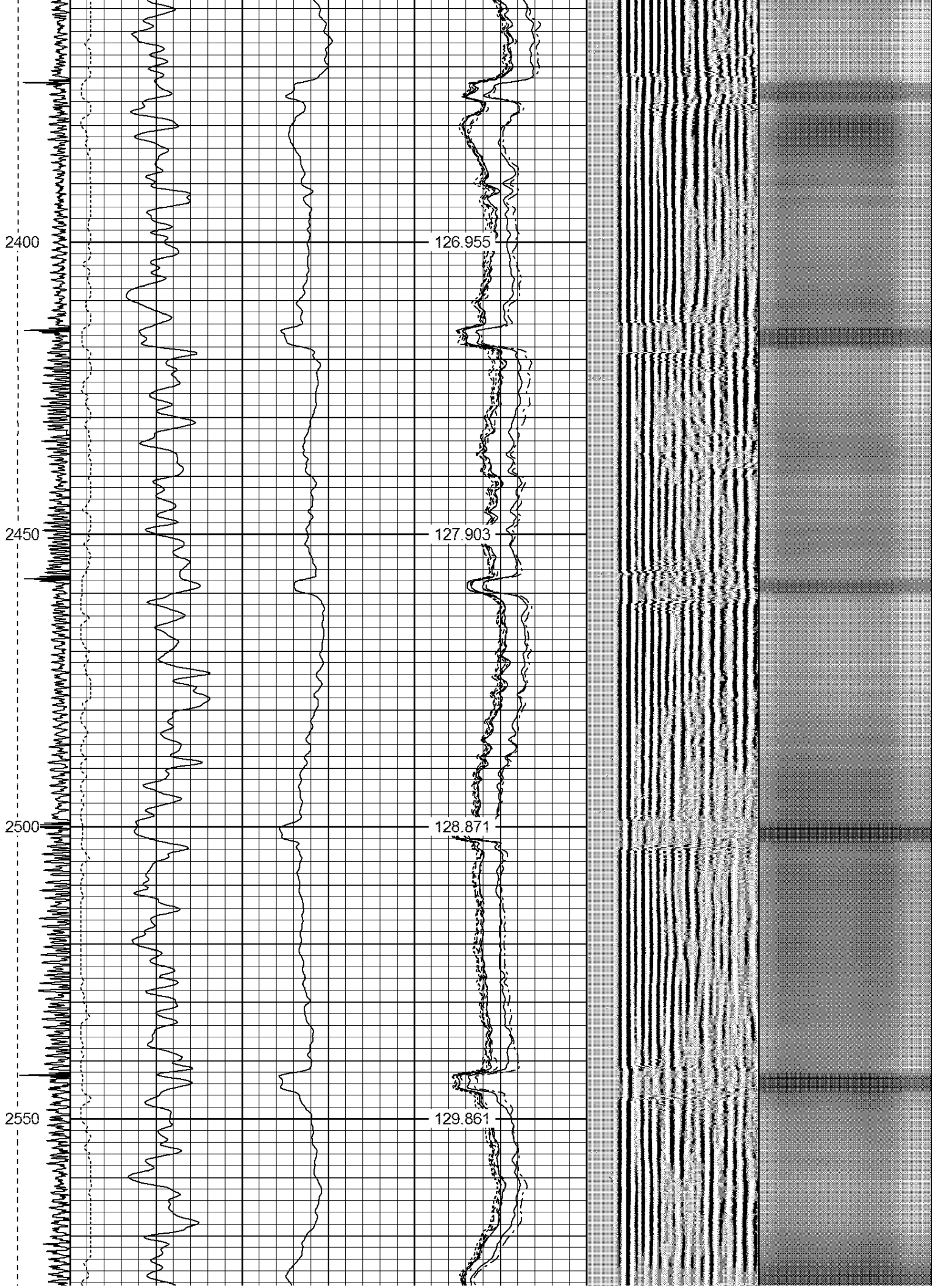



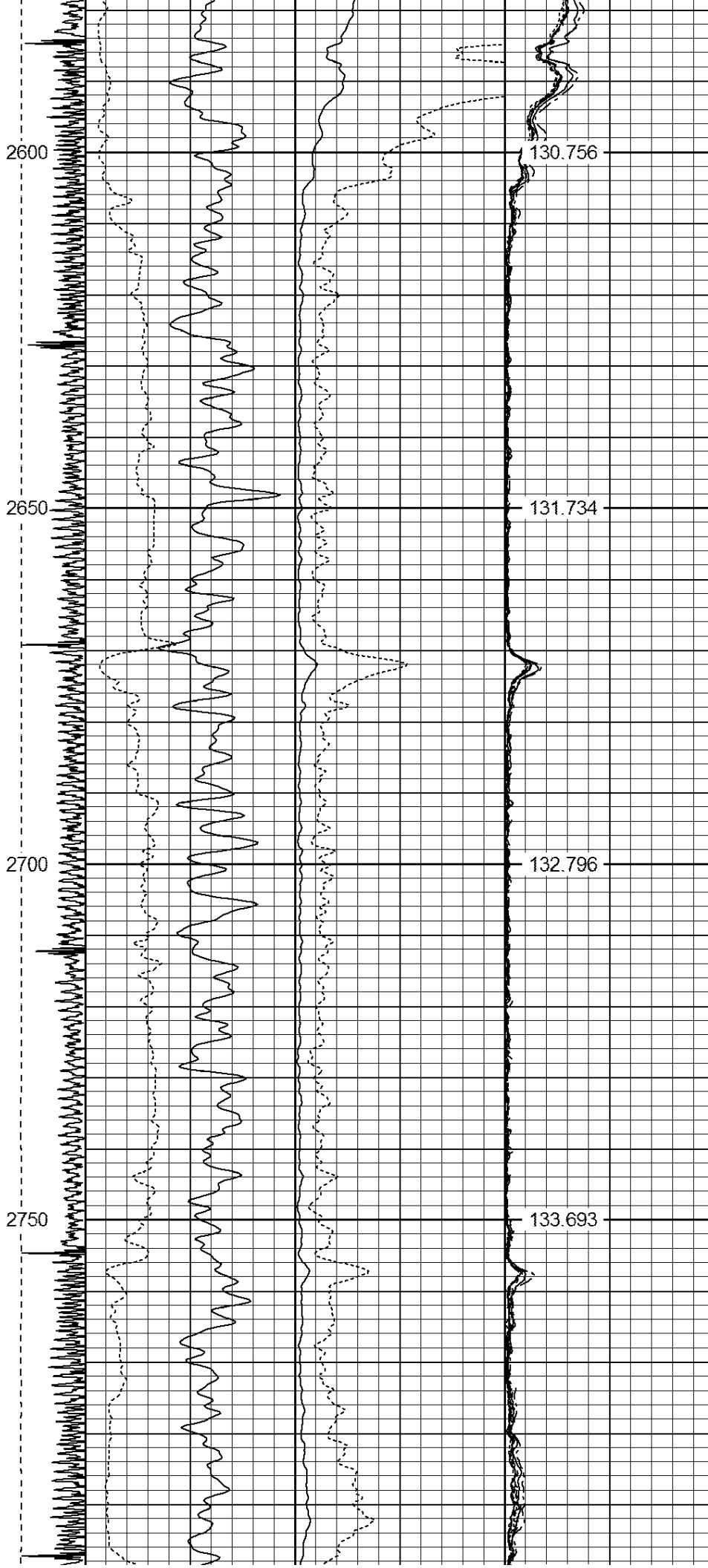
2150
2200
2250
2300
2350

121.561
122.729
123.767
124.735
125.774

Top of Cement







2800

134.584

2850

135.63

2900


136.577

2950

137.545

3000

138.59



3050

139.513

3100


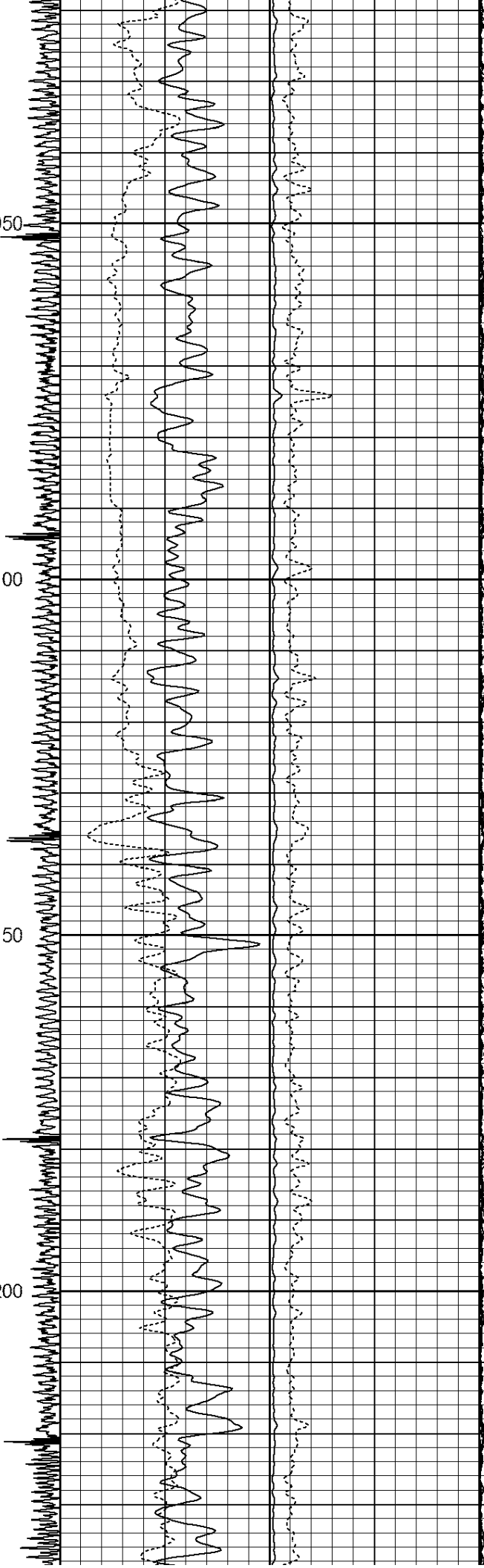
140.558

3150

141.542

3200

142.52



3250

143.561

3300

144.528

3350


145.504

3400

146.517

3450

147.545



3500

148.586

3550


149.583

3600

150.588

3650

151.529



3700

152.628

3750


153.539

3800

154.519

3850

155.526



3900

3950

4000

4050

4100


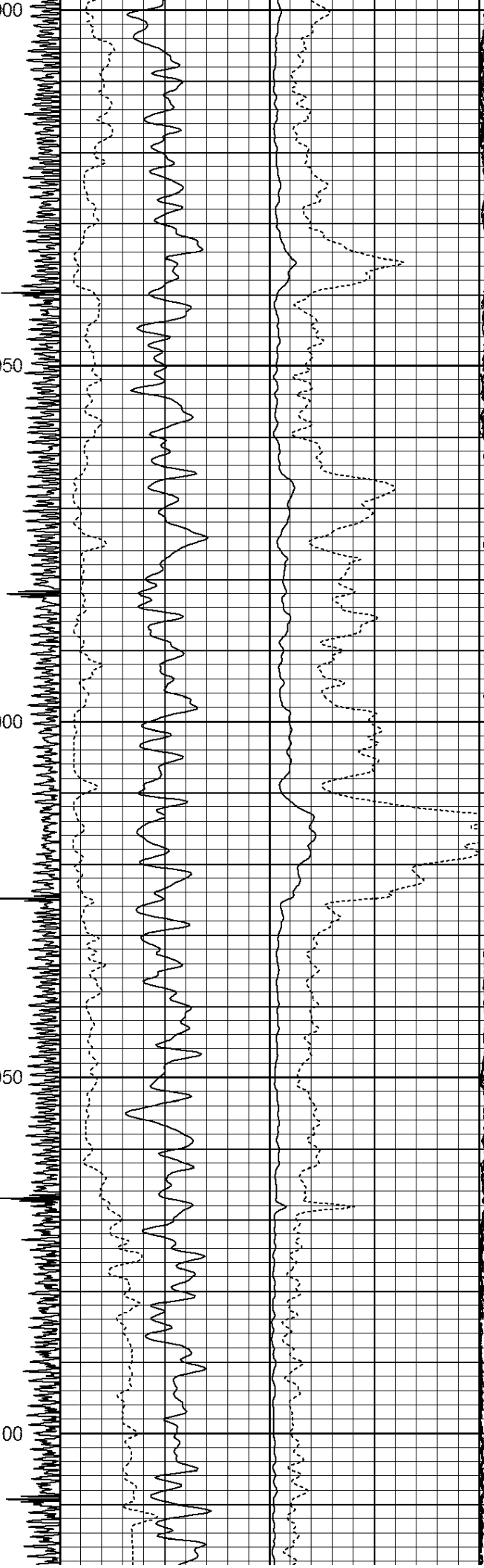
156.591

157.568

158.561

159.493

160.693



4150

161.571

4200

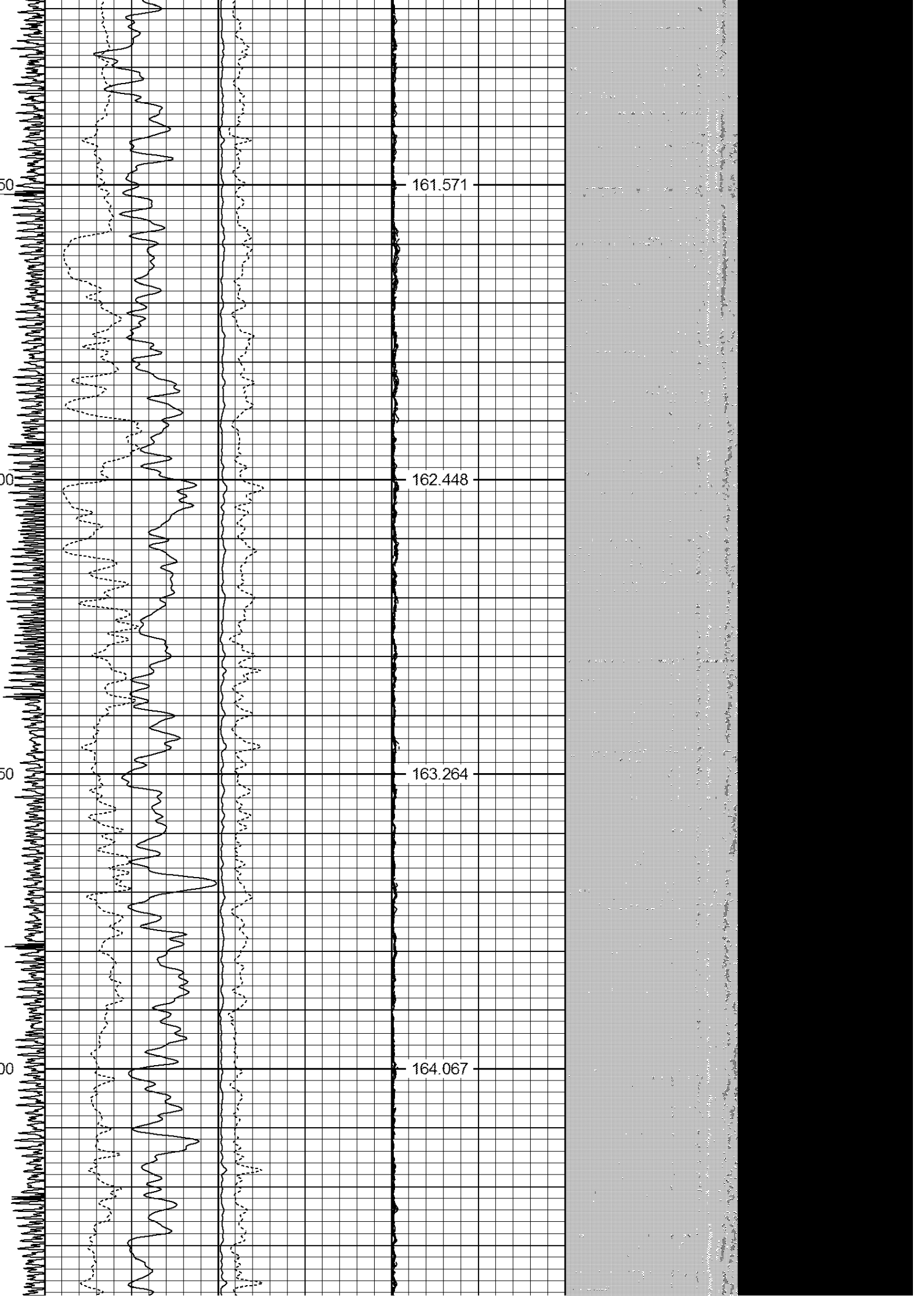
162.448

4250

163.264

4300

164.067



4350

164.981

4400

165.759

4450


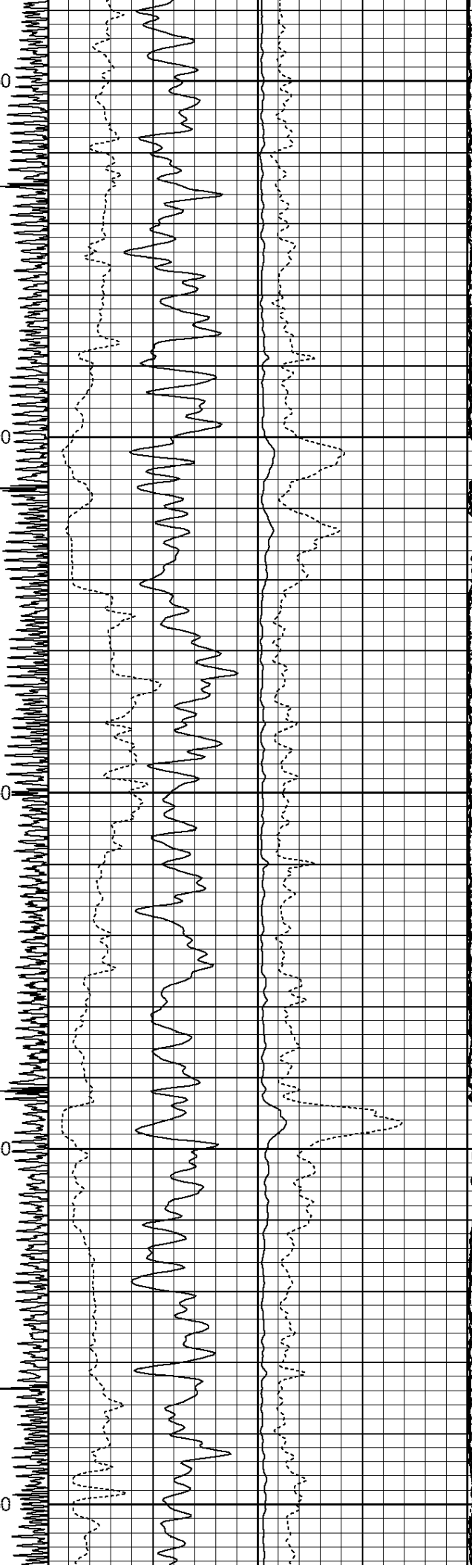
166.681


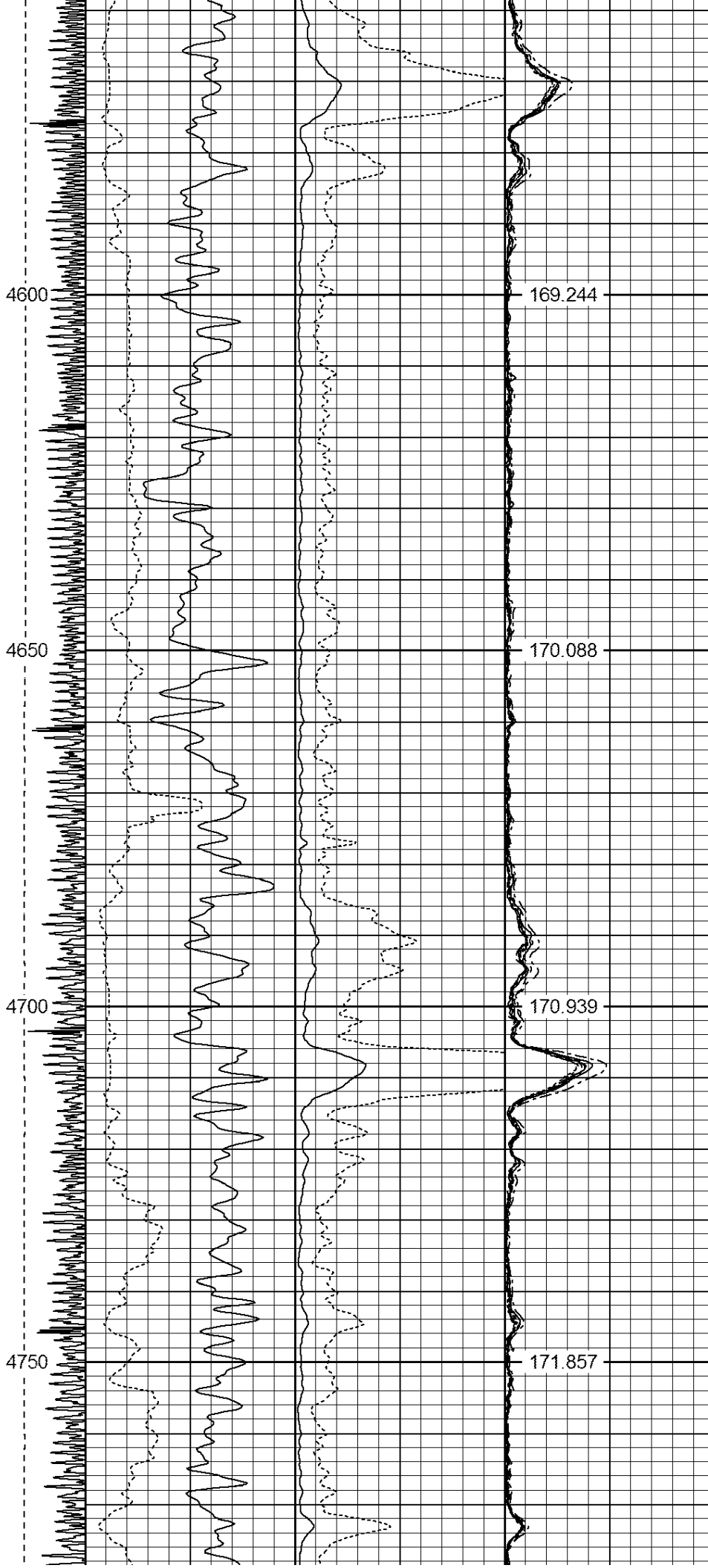
4500

167.572

4550

168.29





4800

172.699

4850


173.51

4900

174.364

4950

175.246



5000

176.066

5050

176.997

5100


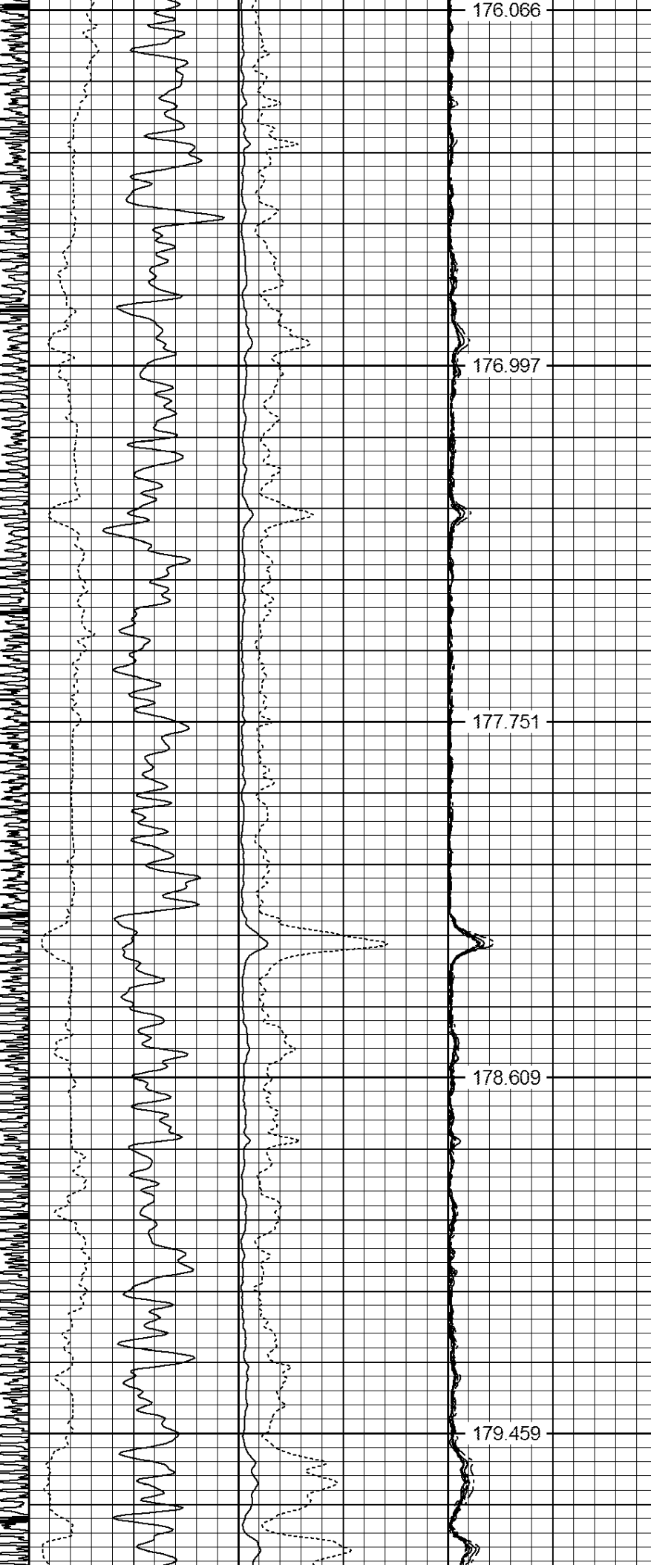
177.751

5150

178.609

5200

179.459



5250

180.116

5300


180.768

5350

181.45

5400

182.014



5450

182.617

5500

183.066

5550


183.592

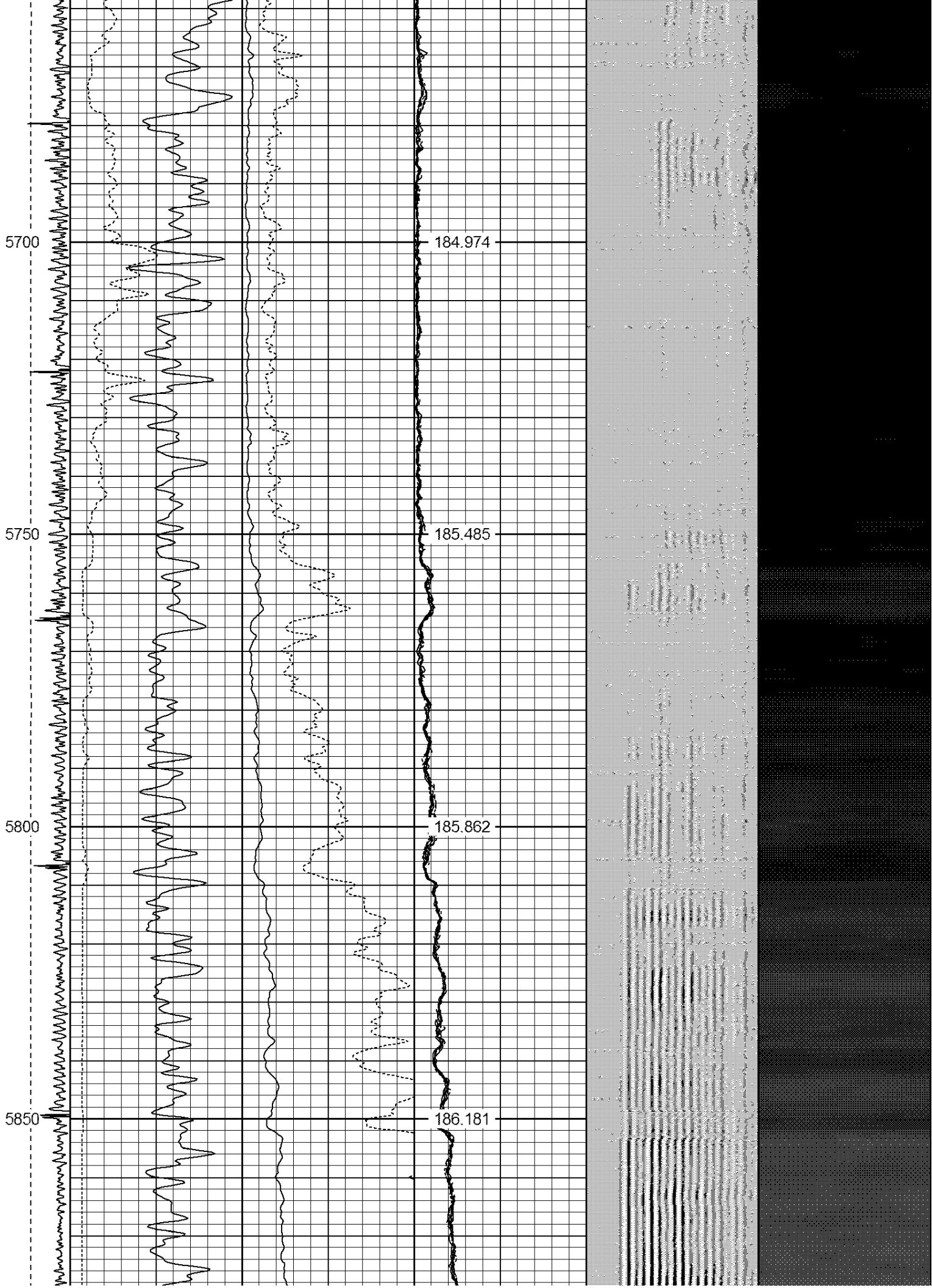
5600

184.211

5650

184.643





5900

186.404

5950

186.712

6000

186.966

6050

187.138



6100
6150
6200
6250
6300

187.259
187.348
187.322
187.222
187.15



6350

186.976

6400

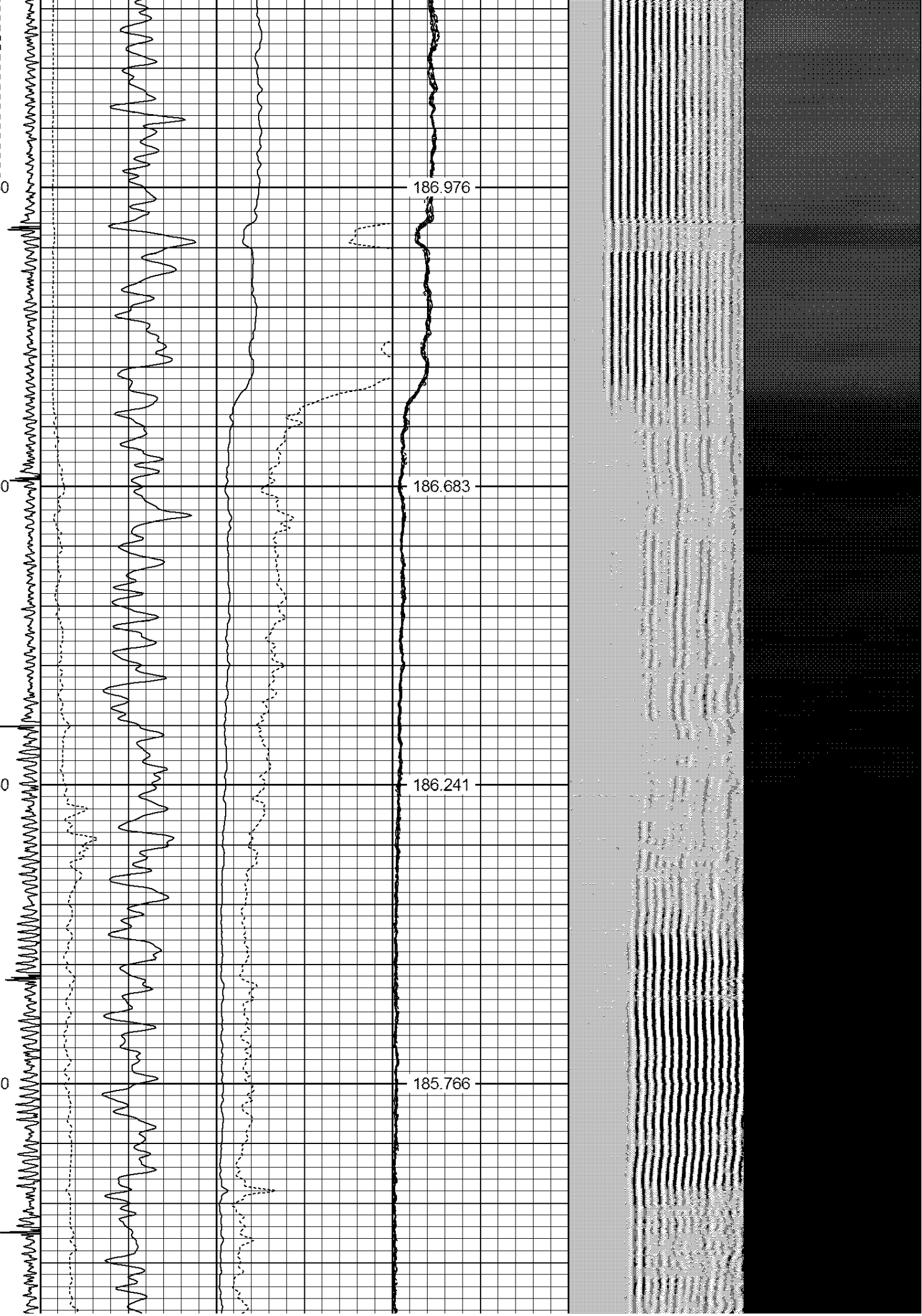
186.683

6450

186.241

6500

185.766



6550

185.236

6600

184.55

6650

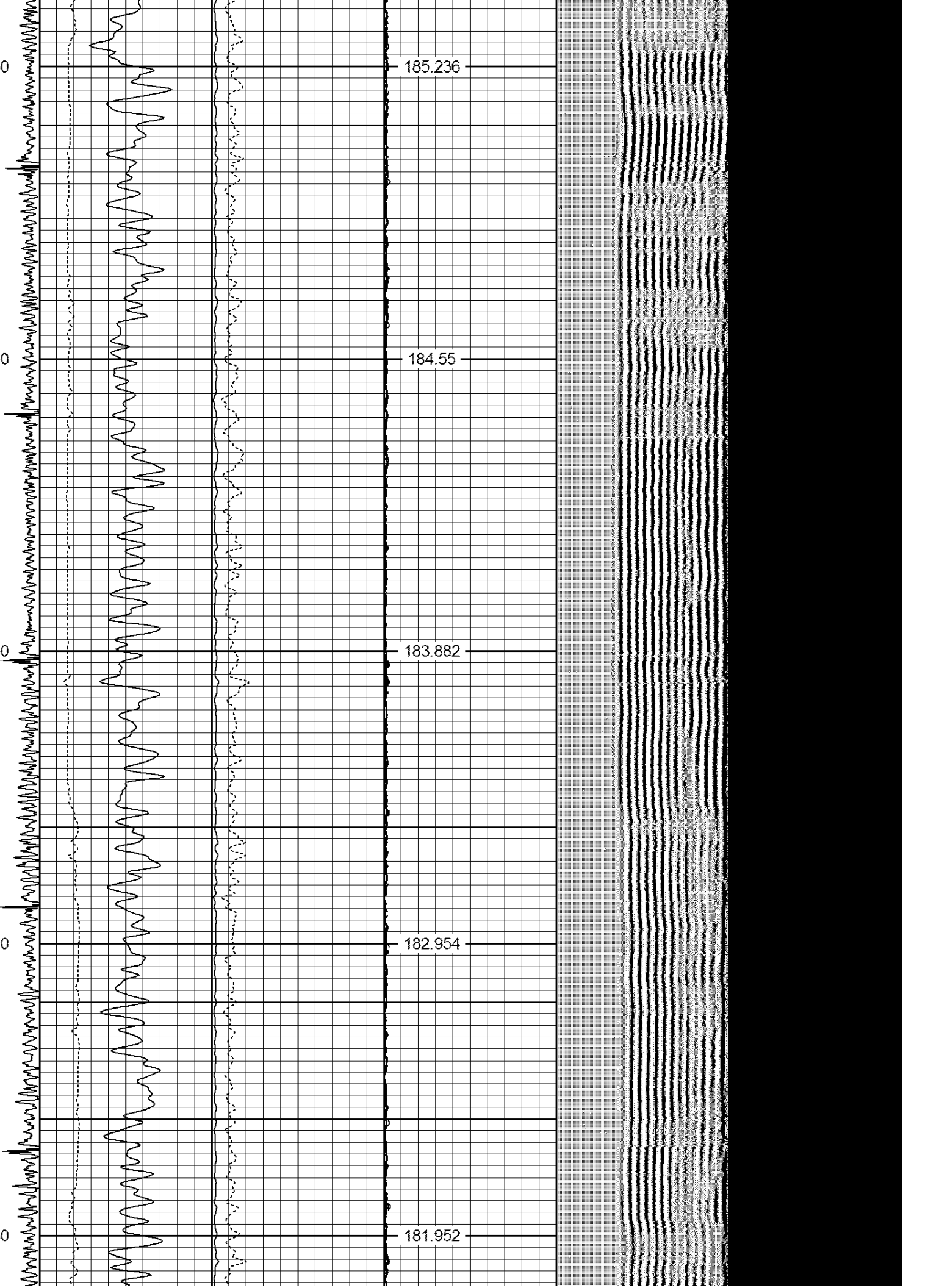
183.882

6700

182.954

6750

181.952



6800

6850

6900


6950

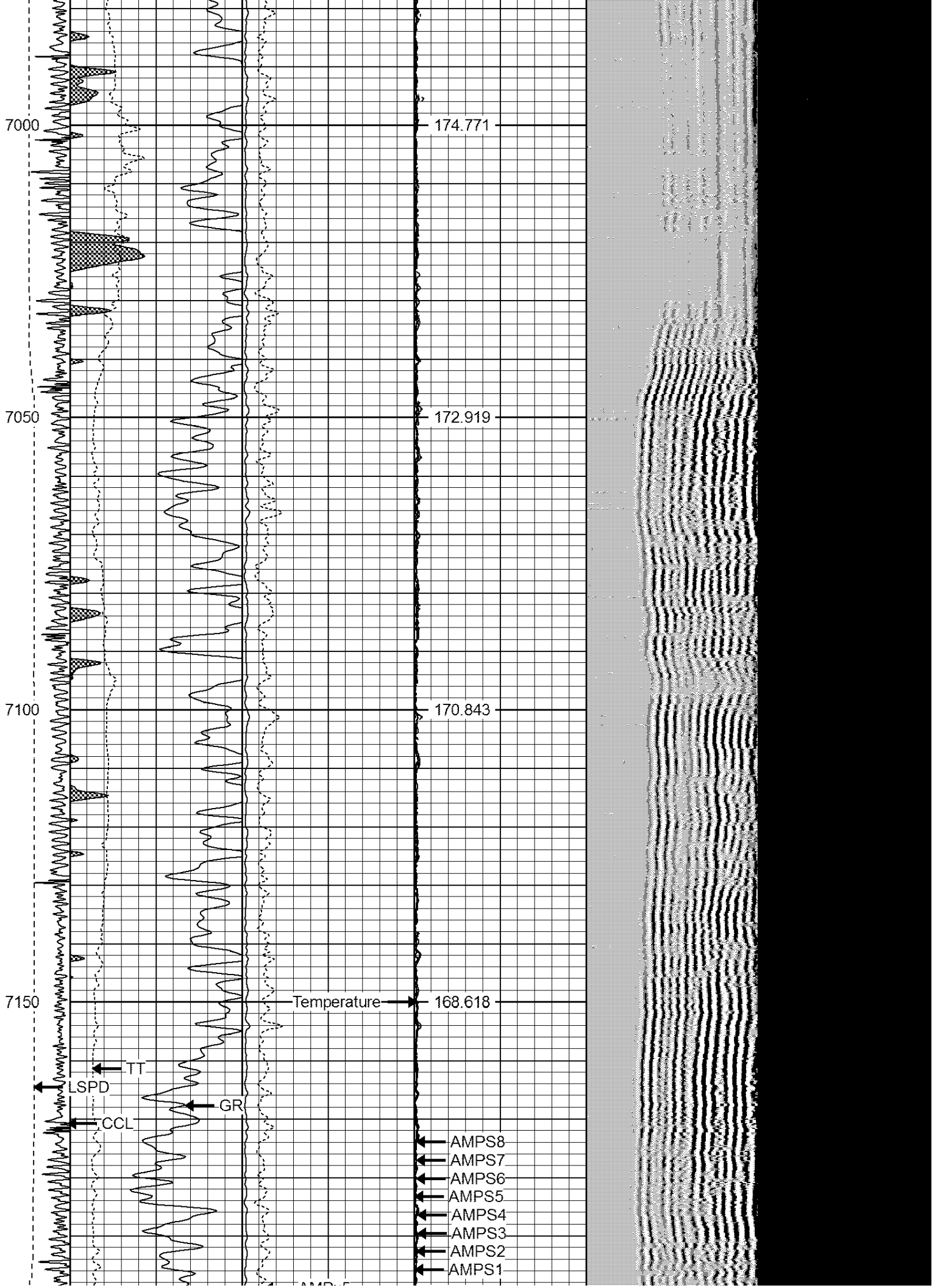
180.767

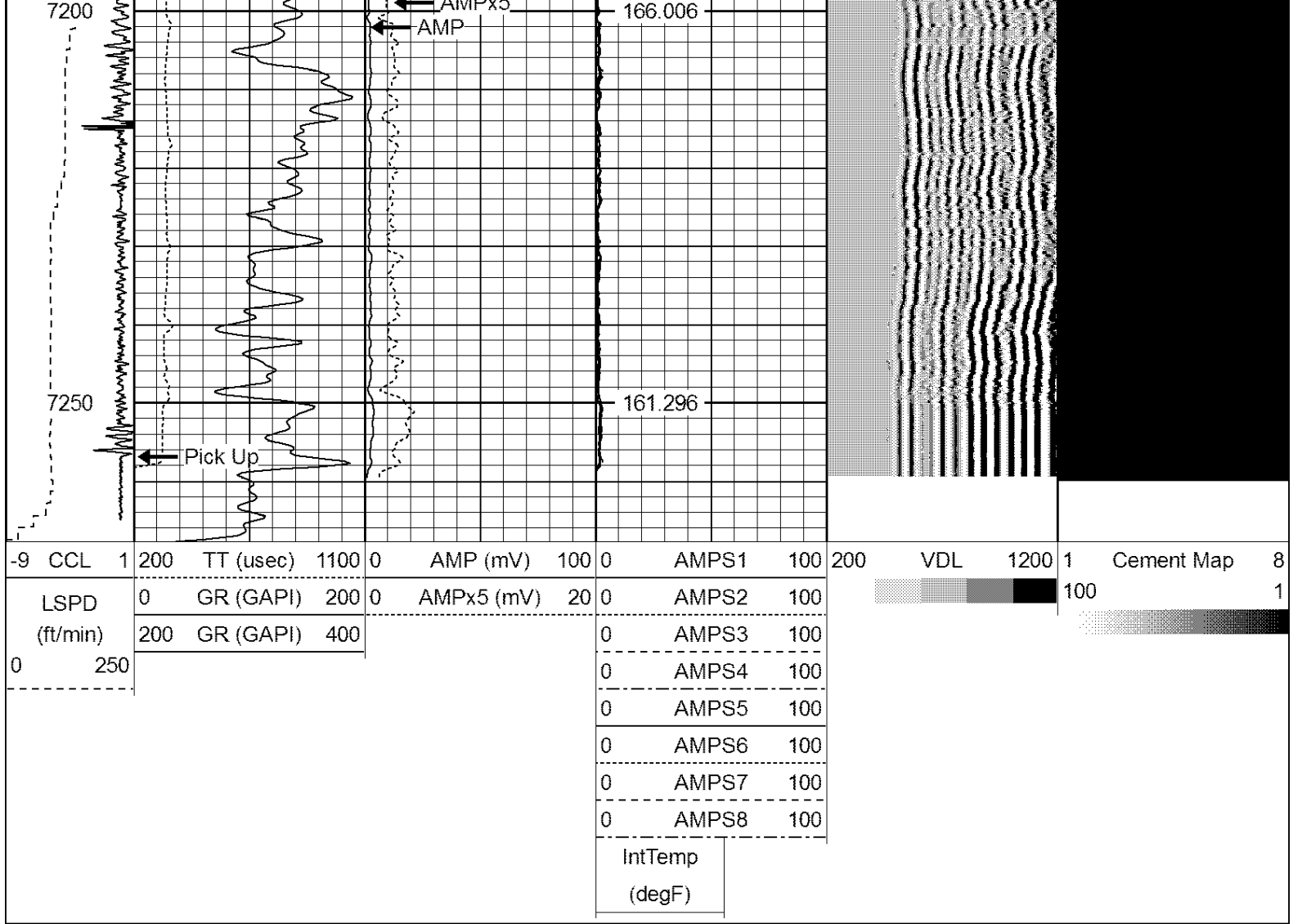
179.455

178.186

176.602







Well Services
E - L I N E

Company SRC ENERGY
Well MONFORT E 30-29
Field WATTENBERG
County WELD
State COLORADO