
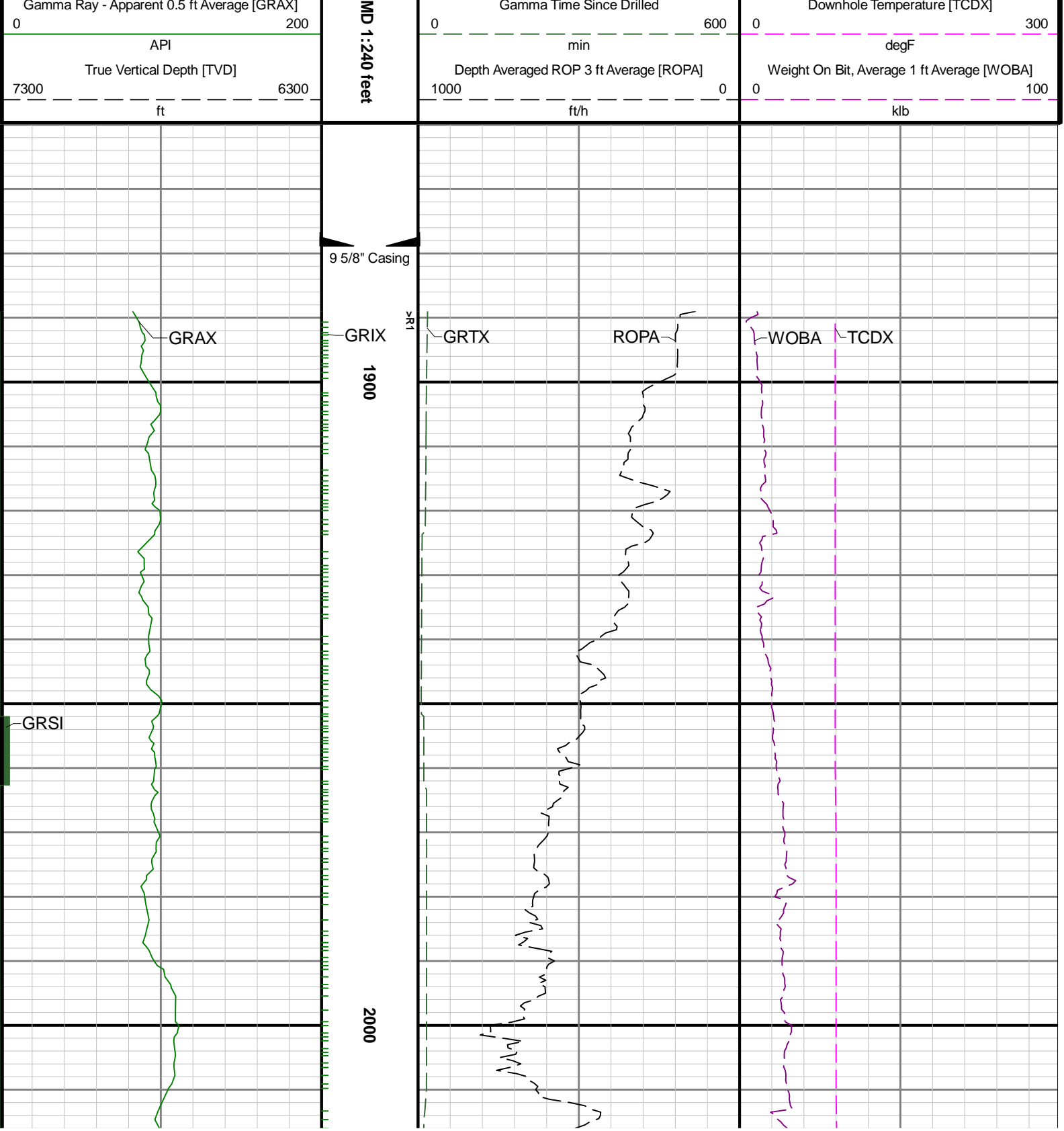
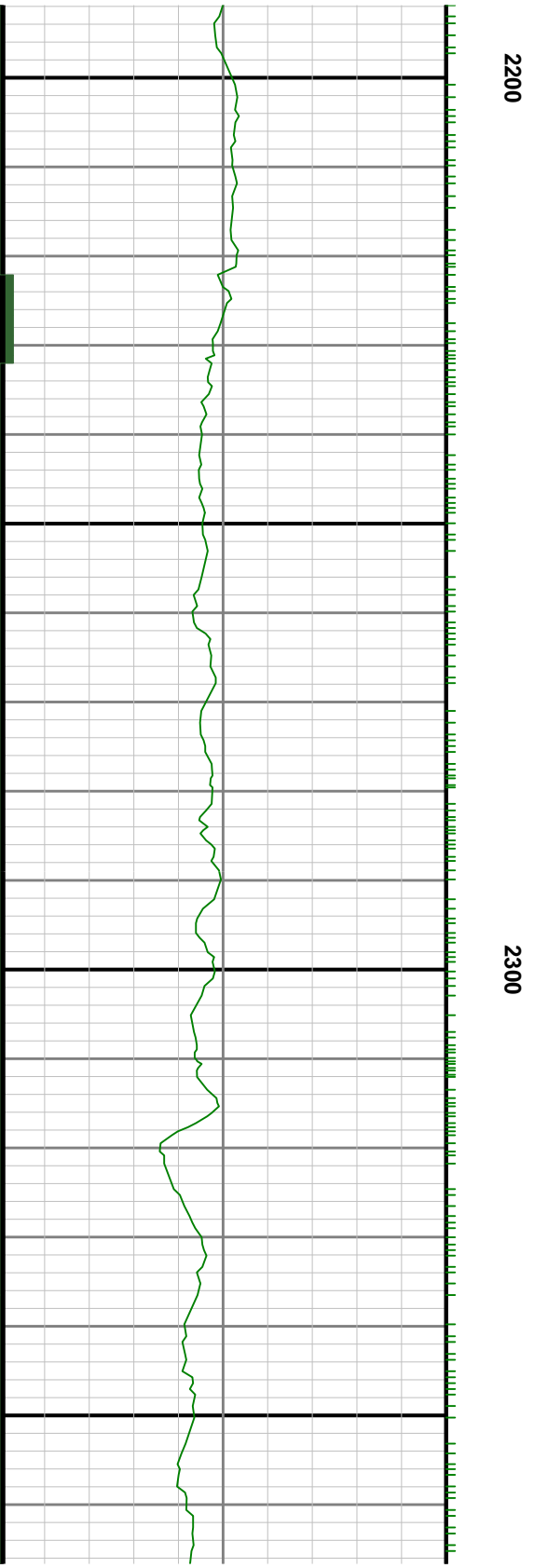
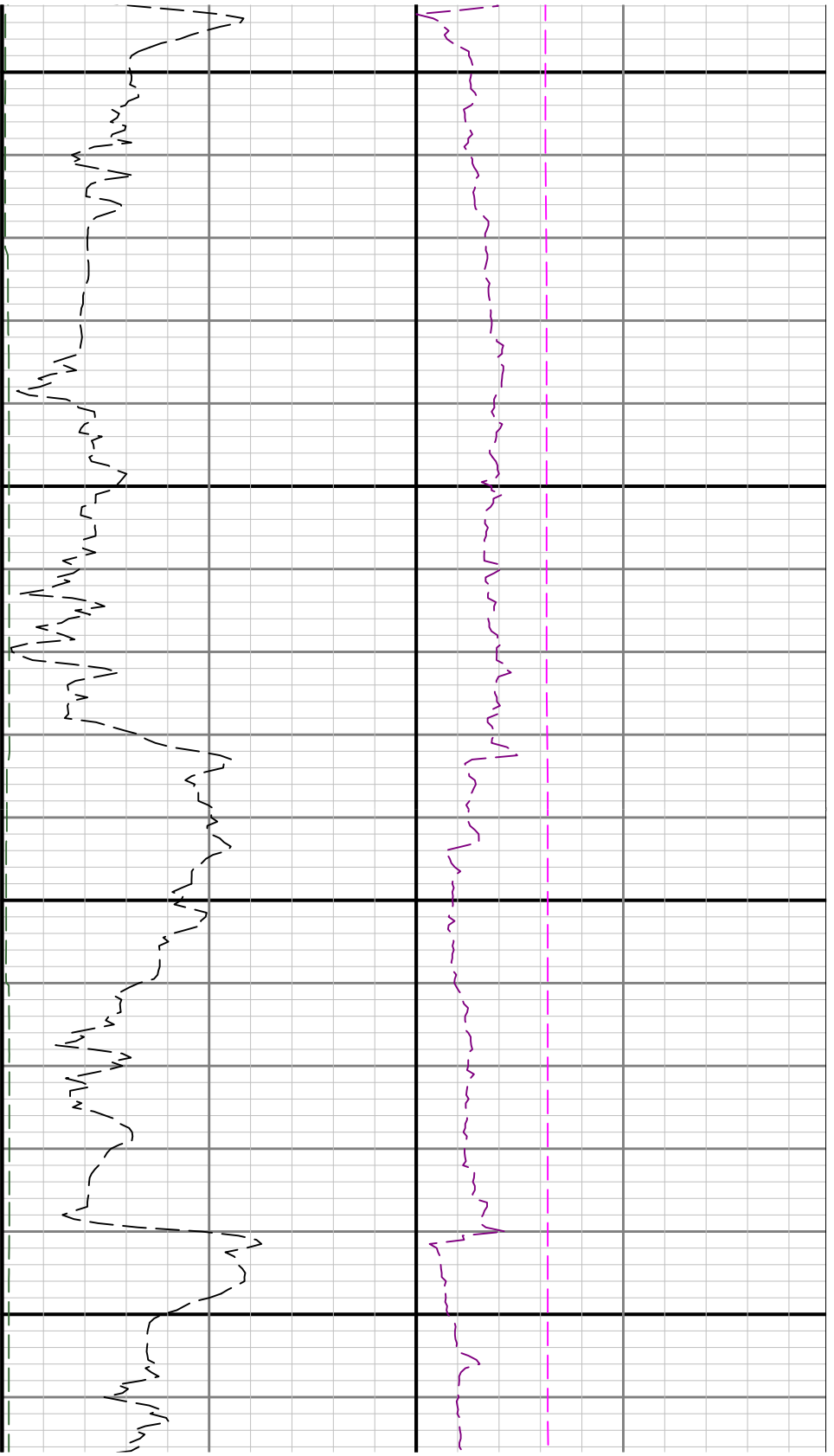
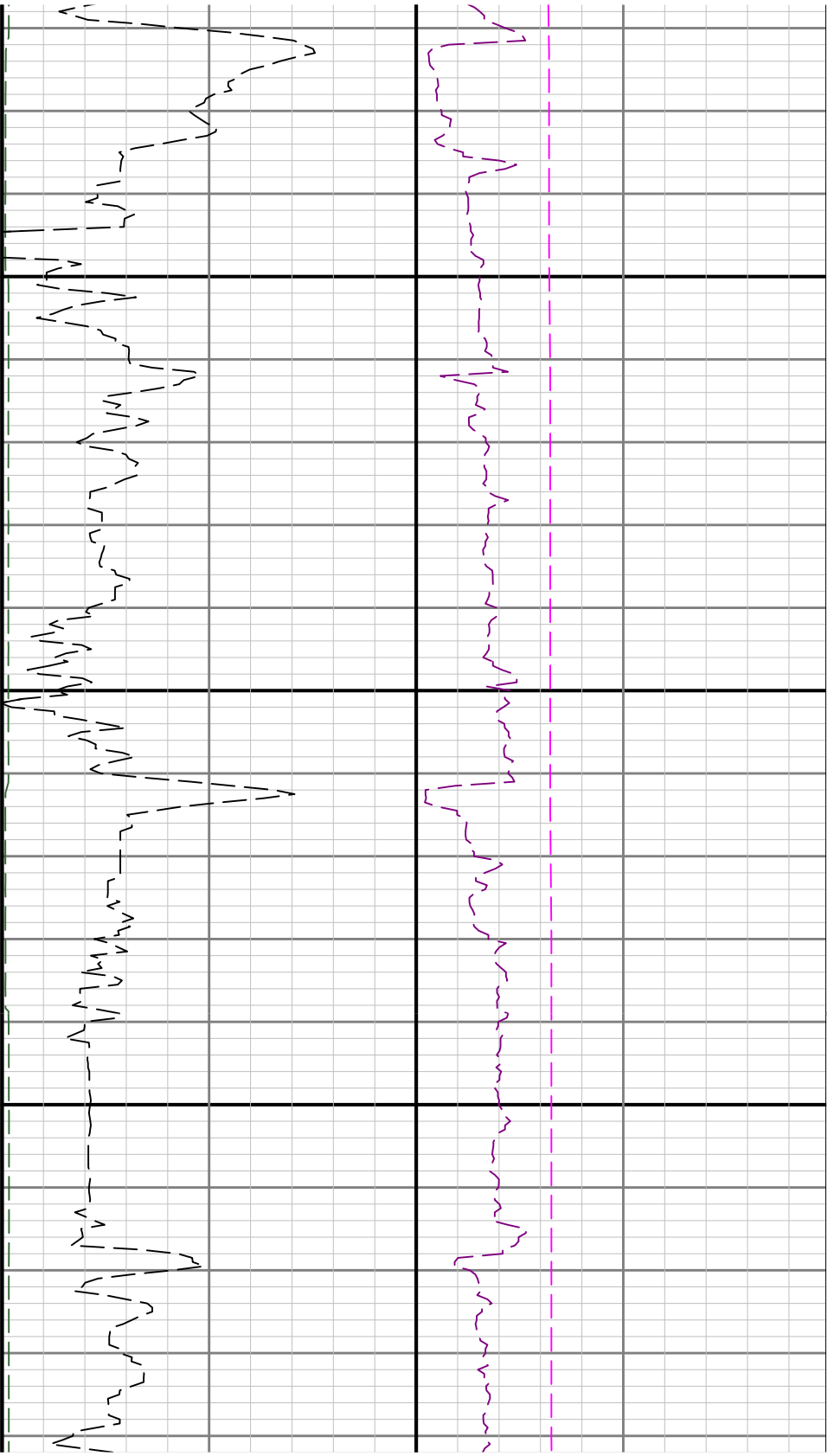


Crew											
Name		Arrive Wellsite	Depart Wellsite	Name		Arrive Wellsite	Depart Wellsite	Name		Arrive Wellsite	Depart Wellsite
Josh Monroe		2019-11-11	2019-11-13	Matt Yule		2019-11-11	2019-11-13				
Mud Properties Record											
Date / Time	Run No.	Depth (ft)	Mud Type	Density (ppg)	Viscosity (cP)	pH	Fluid Loss (cm3)	Oil / Water	Source	Total Chlorides (ppm)	K+ (%)
2019-11-11 06:00	1	1889.00	Oil Based Mud	9.1	20	N/A	N/A	67/22	Active Pit	38000	0.00
2019-11-12 06:00	1	7344.00	Oil Based Mud	9.1	21	N/A	N/A	68/20	Active Pit	43000	0.00
Equipment and Service Data											
Run No.	Tool		Serial Number		Measurement			Sensor Offset (ft)	Bit Offset (ft)	Max O.D. (in)	Min I.D. (in)
1	EvoOne		G650-0349		Gamma (single)			8.12	61.48	6.500	2.875
1	EvoOne		G650-0349		Directional (mag)			9.31	62.67	6.500	2.875
Service and Tool Mnemonics											
Mnemonic	Name			Description							
MWD	EvoOne - Dir Gamma			EvoOne							
Comments											
1	Depth measurements were obtained from a depth control system not supplied or operated by Baker Hughes. Due to the lack of control by Baker Hughes logging engineers, depth calibrations and measurements could not be independently verified.										
2	A sliding indicator is shown to the left edge of track 1 as a heavy line. The indicator has been depth-shifted to the Gamma Ray sensor offset to correspond with Gamma Ray data acquired while sliding.										
3	Baker Hughes run 1 utilized 6.50 inch NaviTrak UT services (Gamma Ray and Directional) behind a 7 7/8 inch bit and steerable assembly from 1889 to 2642 feet MD (1842 to 6911 feet TVD)										
4	Gamma Ray (GRAX) scale is presented 0 to 200 API per customer request.										
Remarks											
Number	Depth (ft)	Hole Section (in)	Run No.	Remark							
1	12600.00	7.875	1	The interval from 12580 to 12642 feet MD (6911 feet TVD) was not logged due to sensor to bit offset at the end of Run 1.							
Curve Mnemonics											
Presented Curves			Description								Units
TCDX			Downhole Temperature								degF
ROPA			Depth Averaged ROP 3 ft Average								ft/h
TVD			True Vertical Depth								ft
WOBA			Weight On Bit, Average 1 ft Average								klb
GRAX			Gamma Ray - Apparent - Real-Time 0.5 ft Average								API
GRIX			Gamma Ray - Data Point Indicator - Real-Time								unitless
GRTX			Gamma Ray - Time Since Drilled - Real-Time								min
GRSI			Sliding Indicator Flag								unitless
Company			Anadarko								
Well			Jodster South 25-9HZ								
Interval			Date From:		2019-11-11 10:40		Interval Drilled: (ft)		1889.00 - 12642.00		
			Date To:		2019-11-13 00:00		Interval Logged: (ft)		1889.00 - 12580.00		
Created			2019-11-13 06:37:16								
<div><div><div>BAKER HUGHES</div><div>a GE company</div></div><div></div></div>			Gamma Ray - Apparent 0.5 ft Average [GRAX]			Gamma Time Since Drilled [GRTX]			Downhole Temperature [TCDX]		

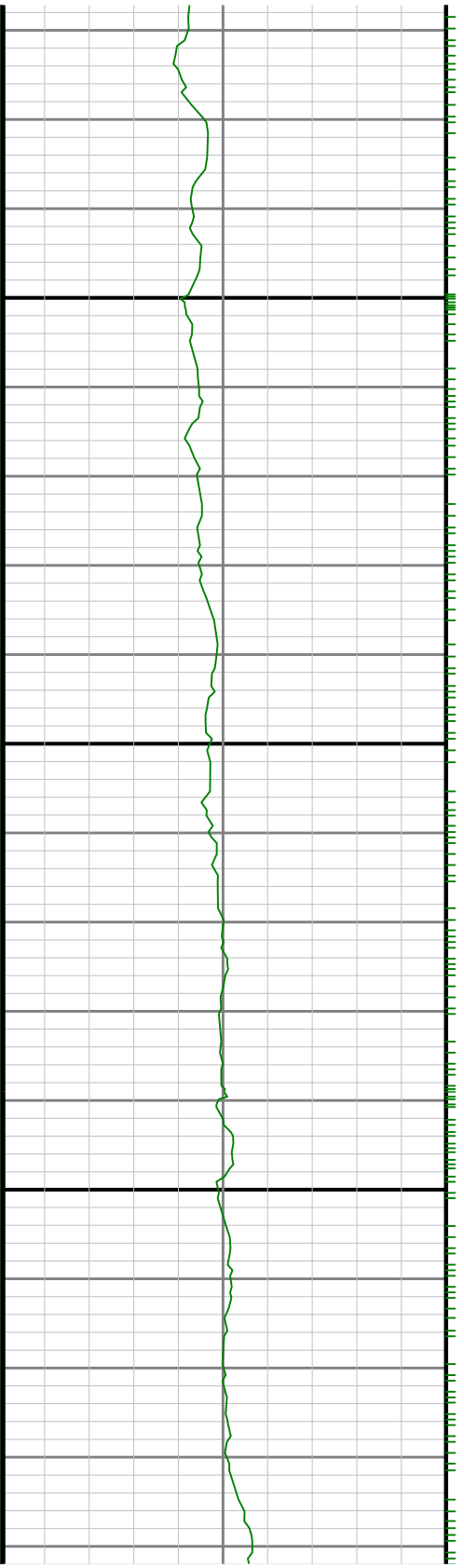


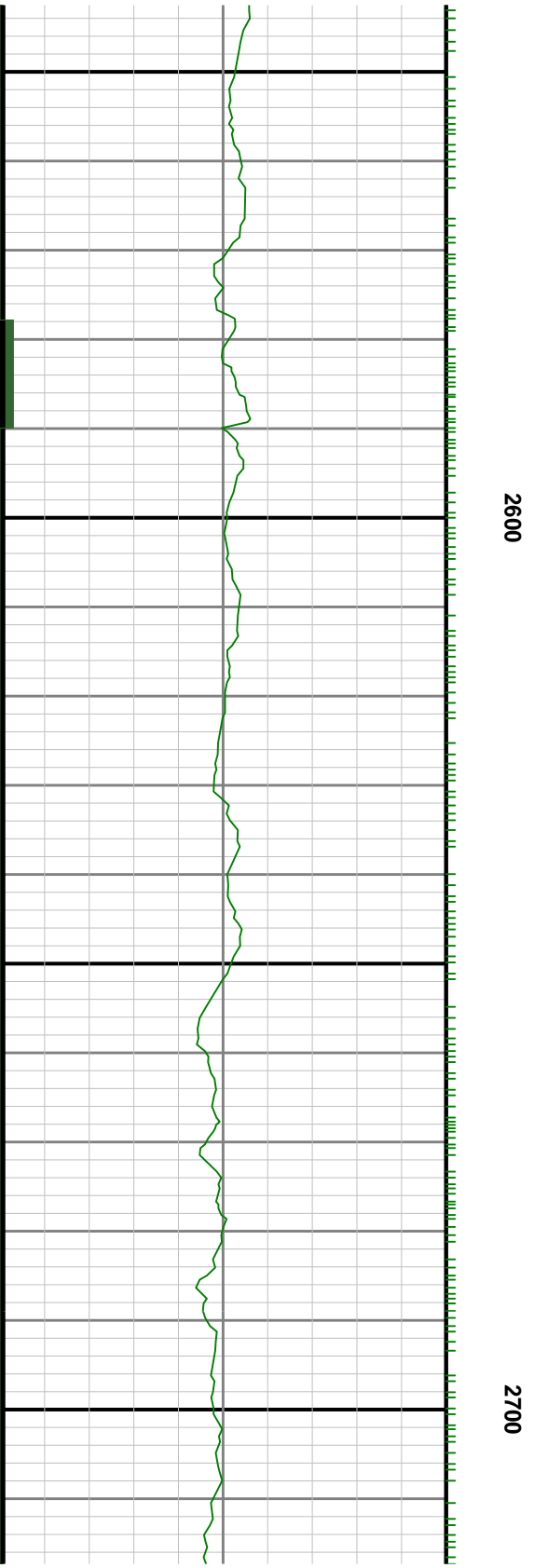
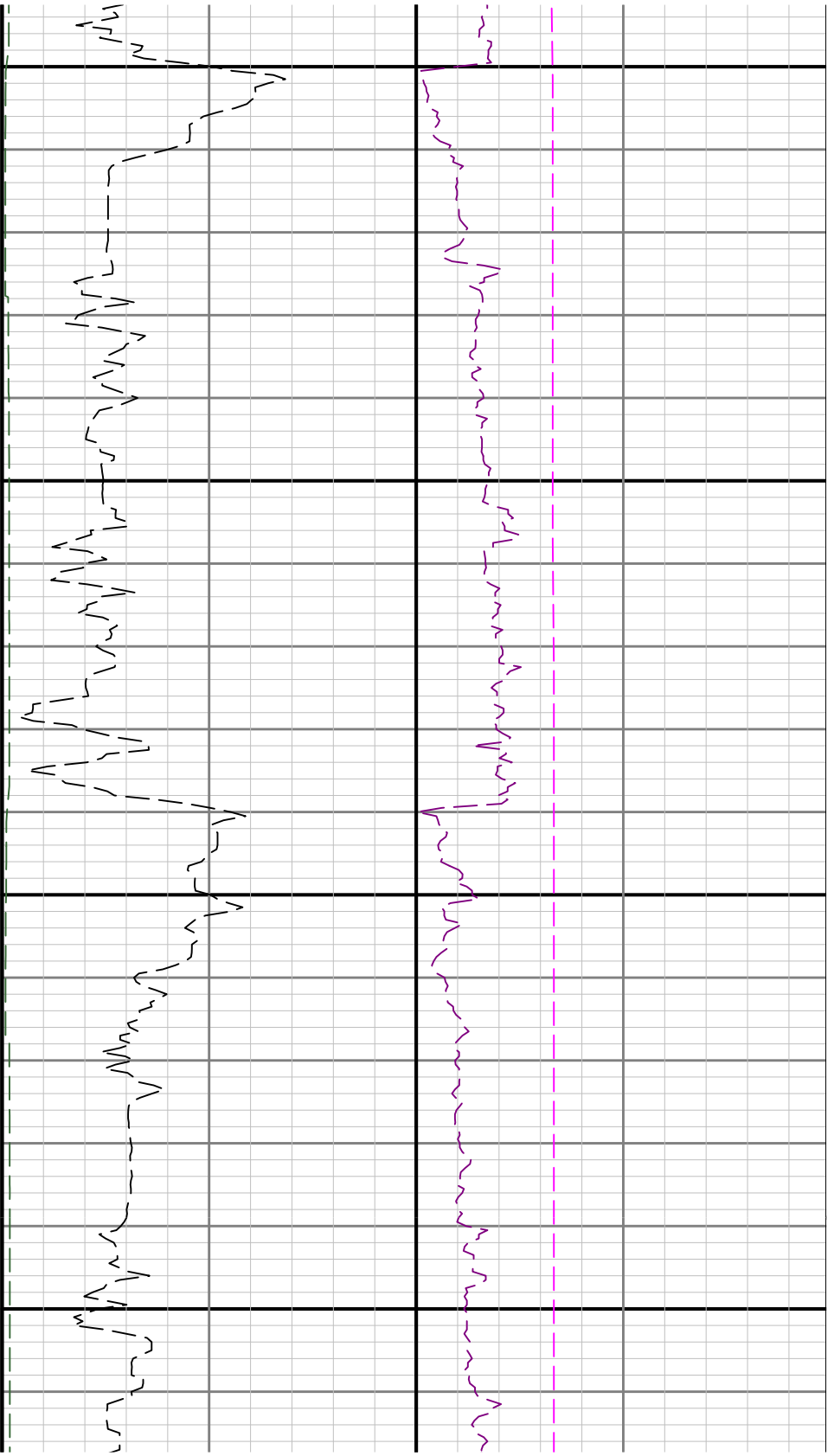


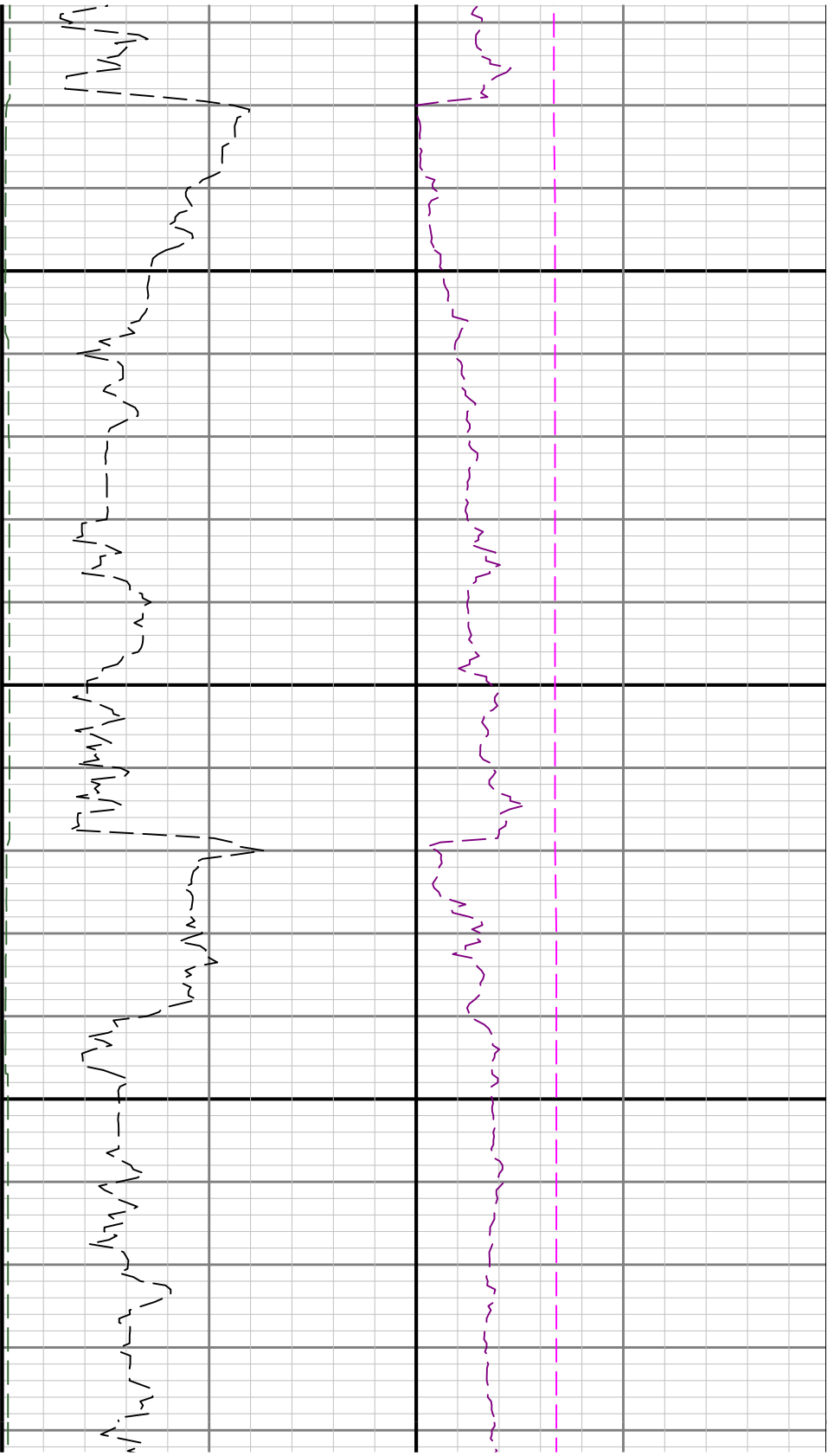


2400

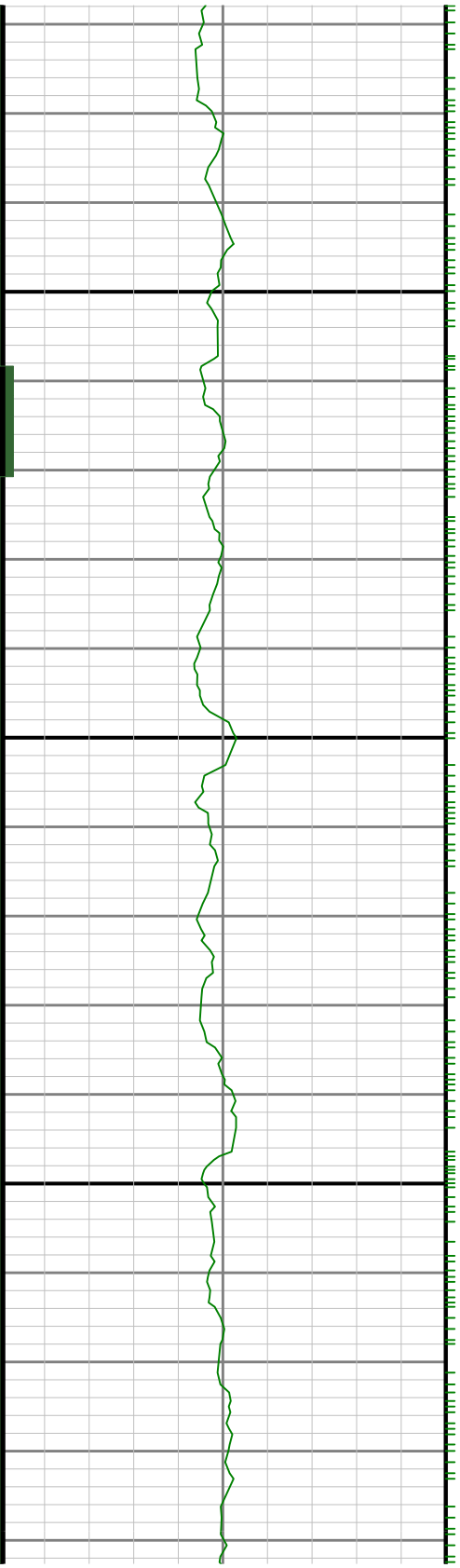
2500

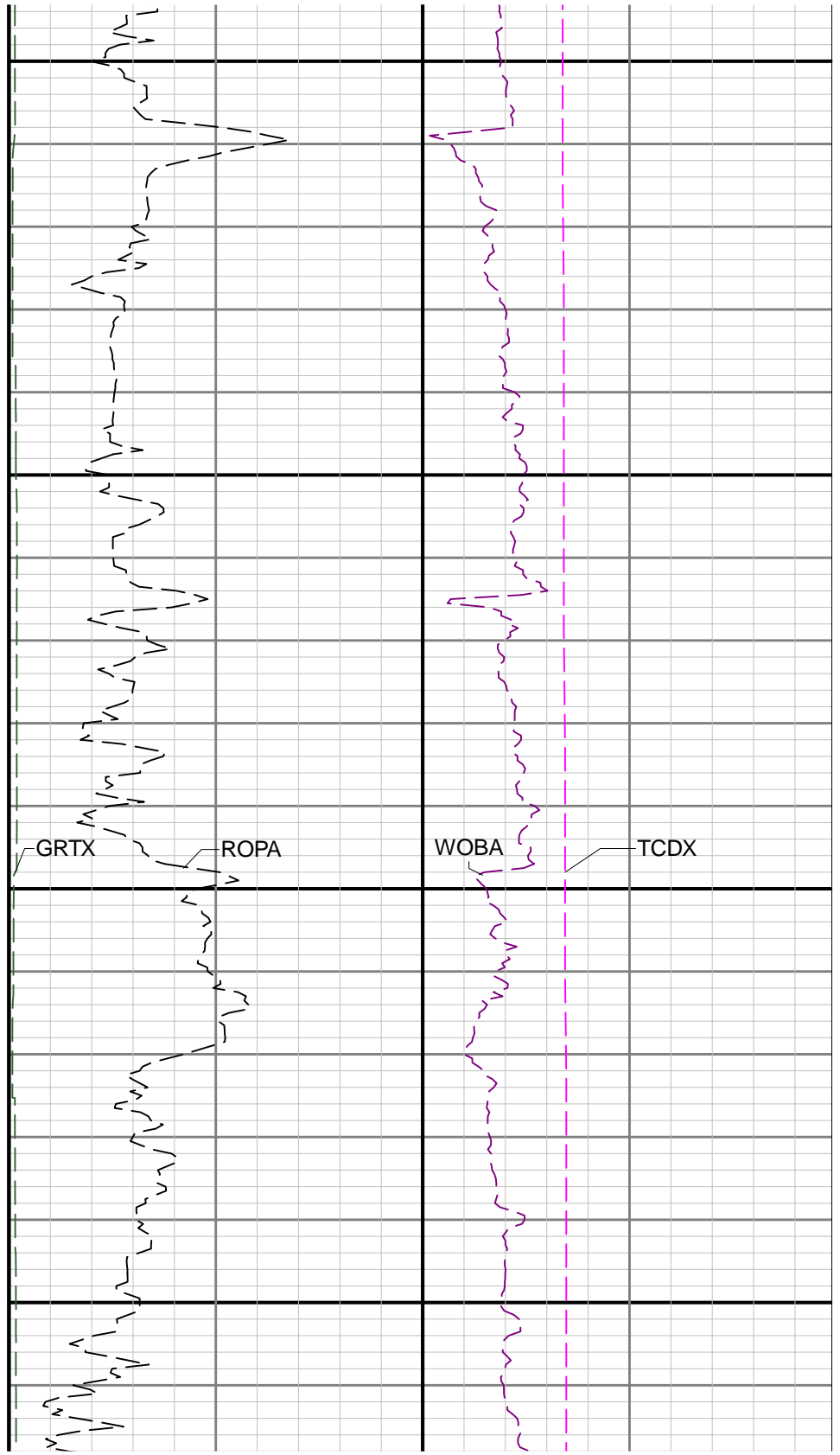
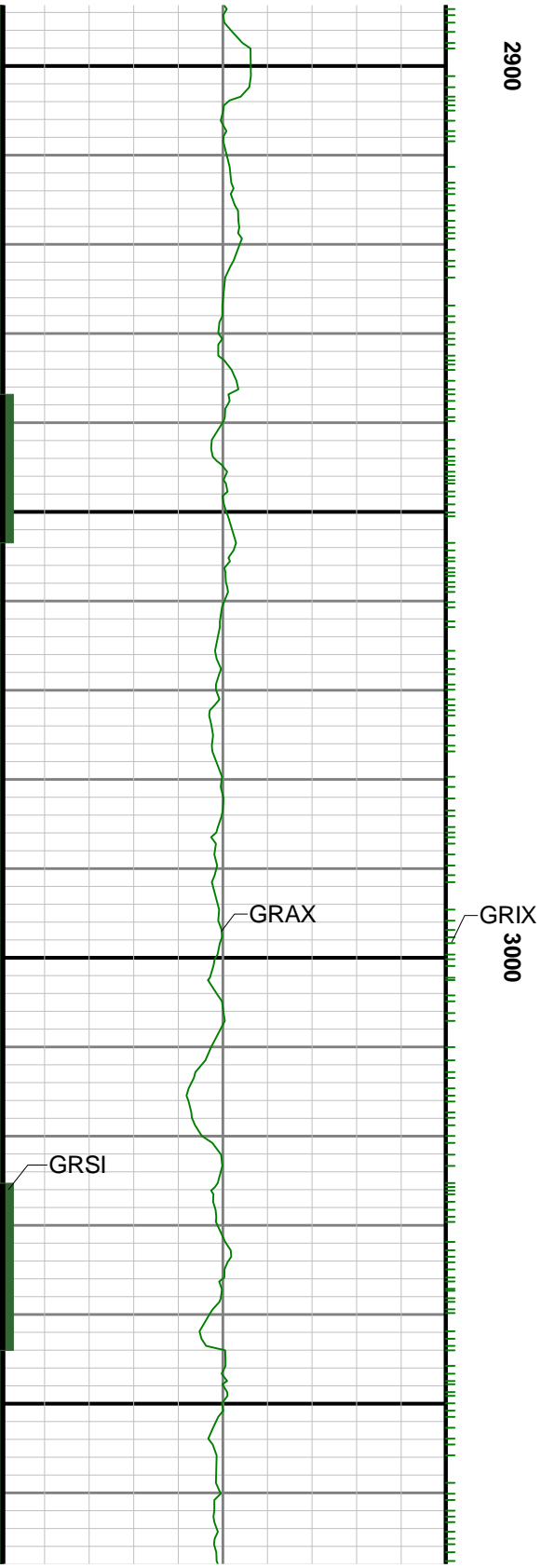


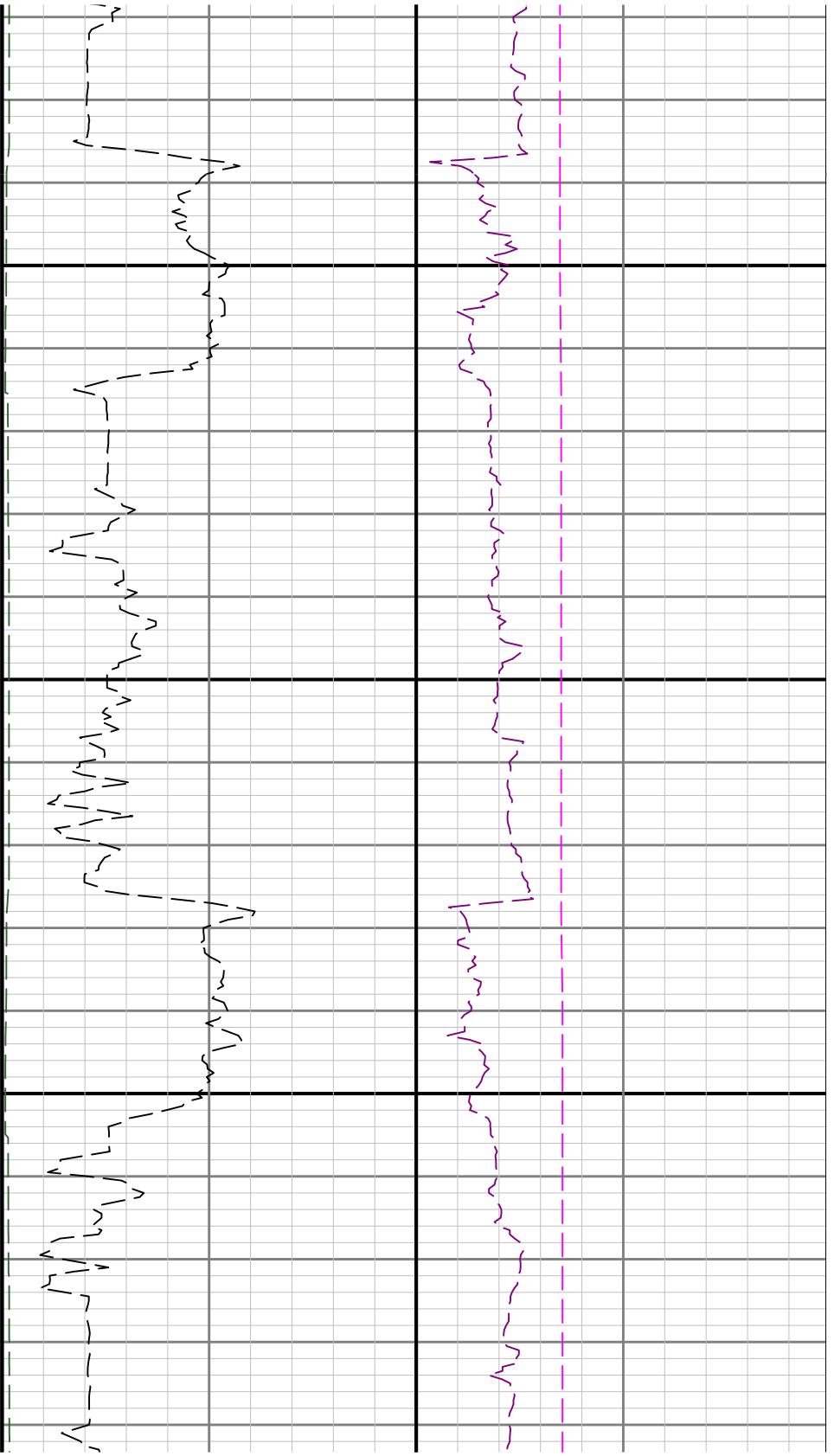




2800

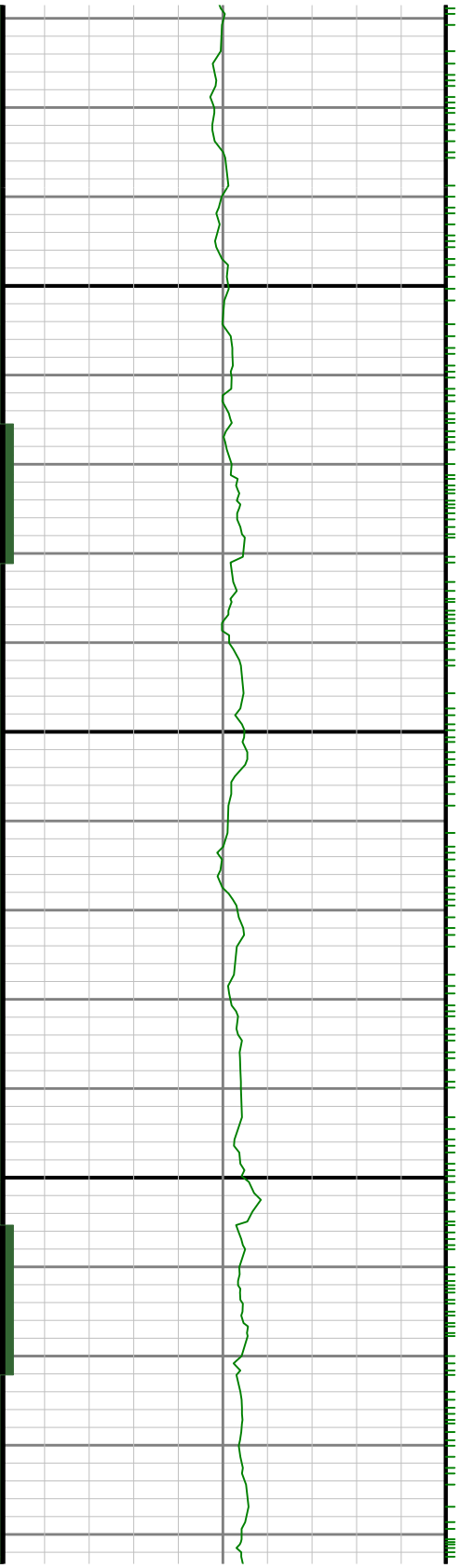


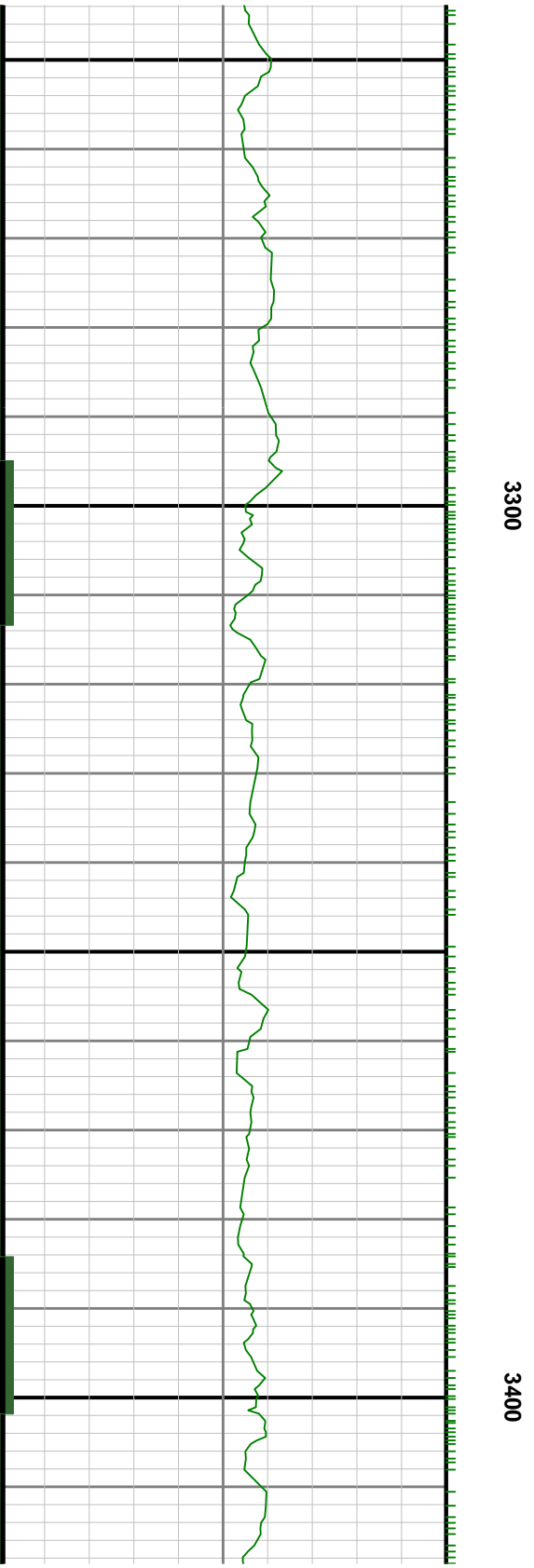
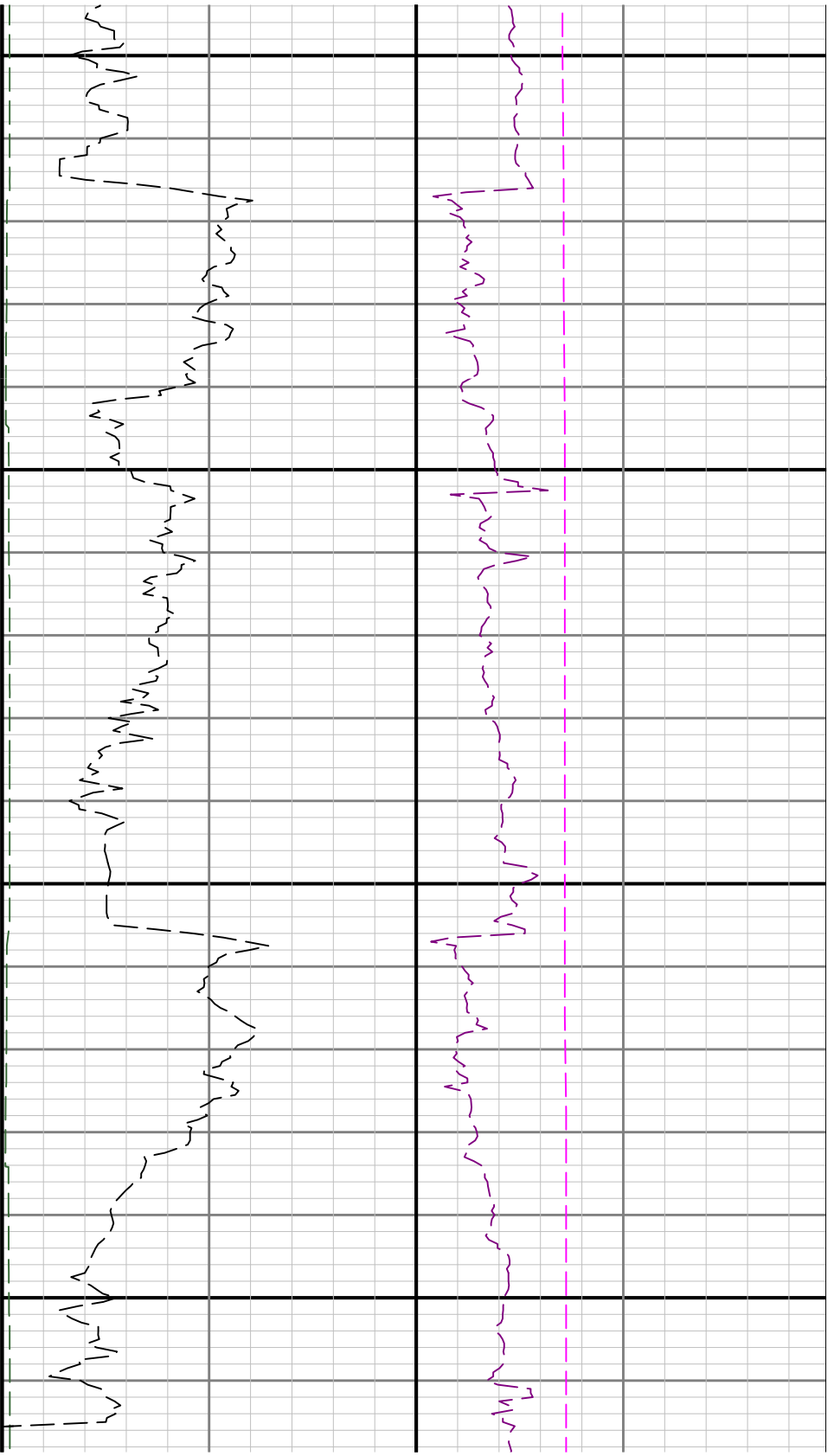


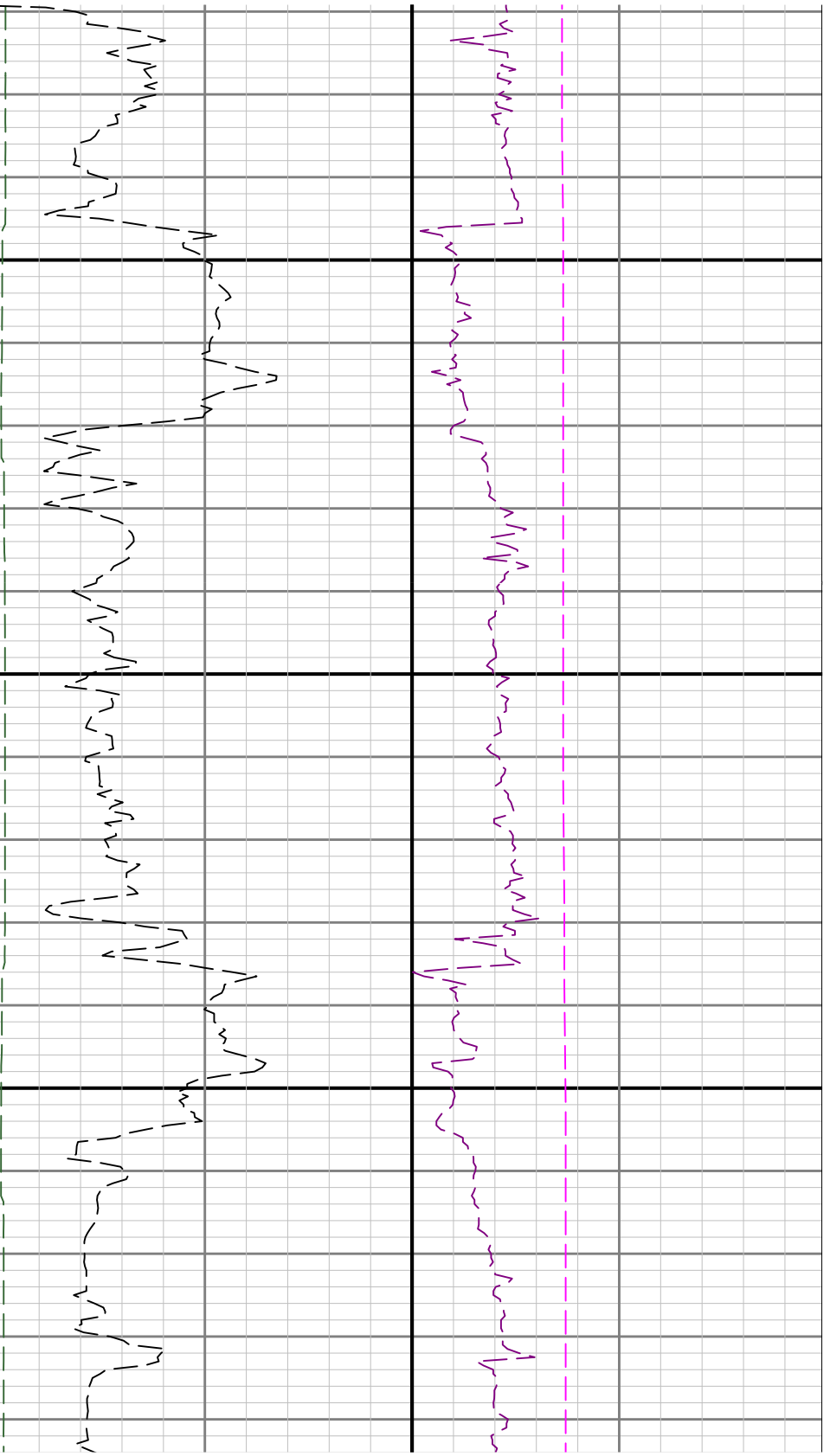


3100

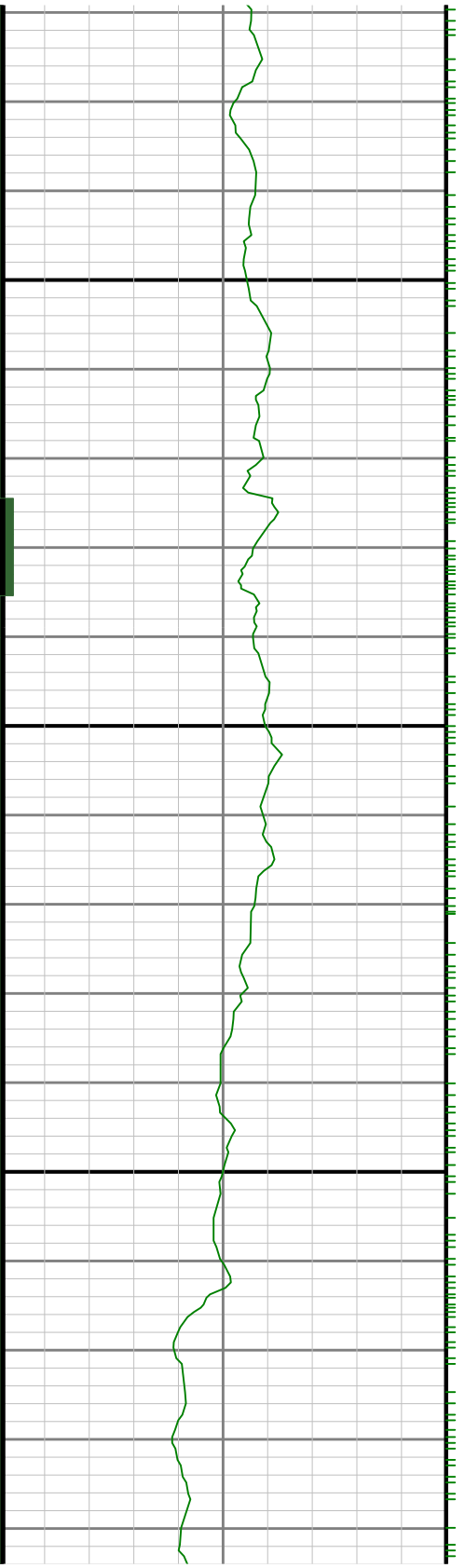
3200

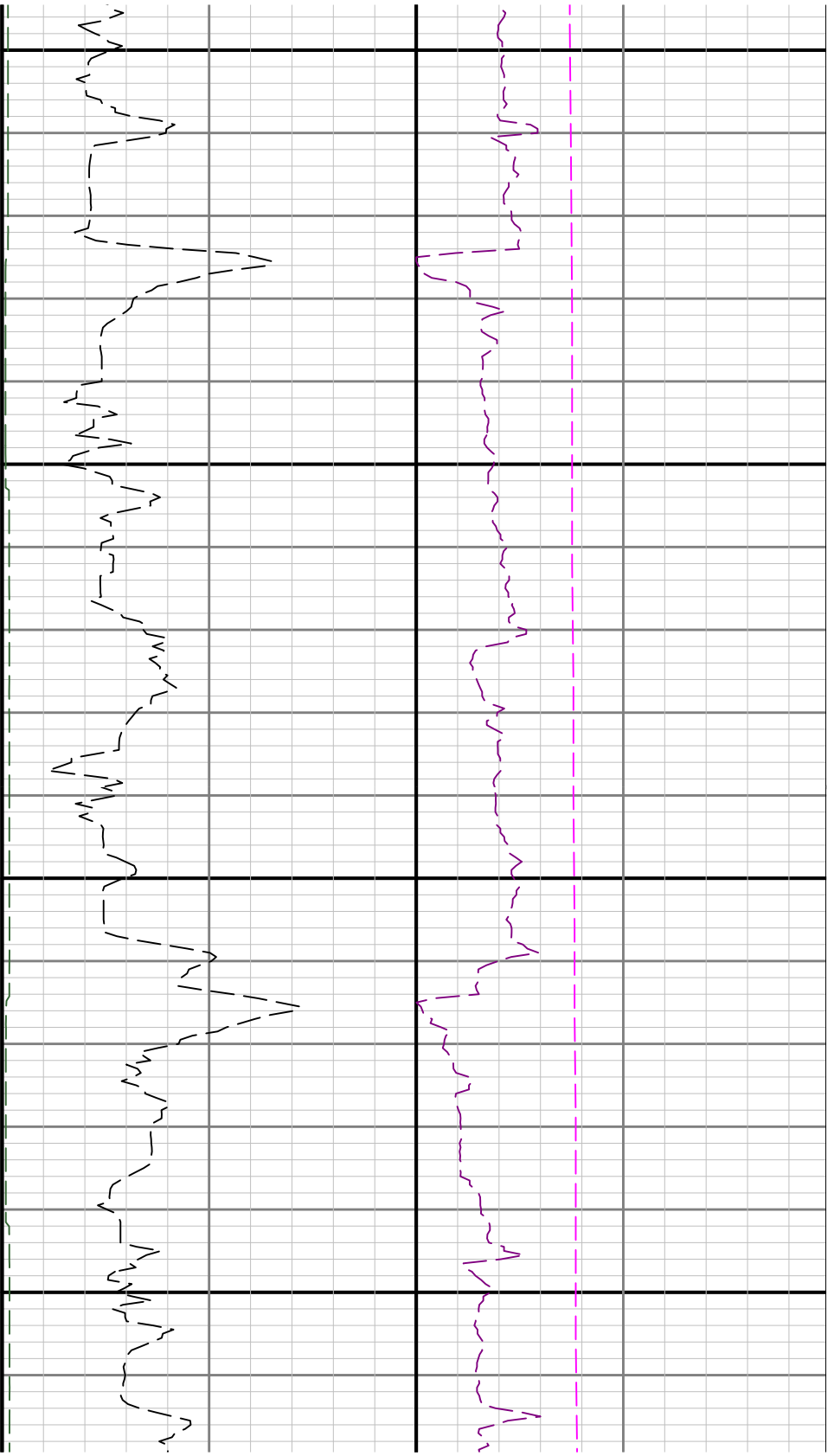






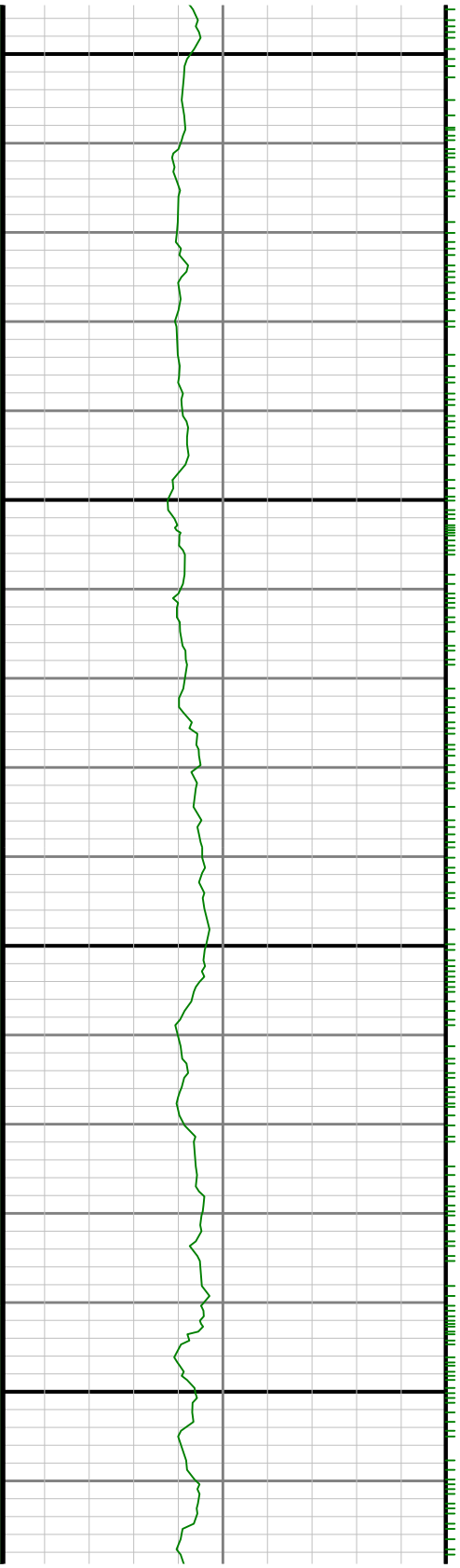
3500

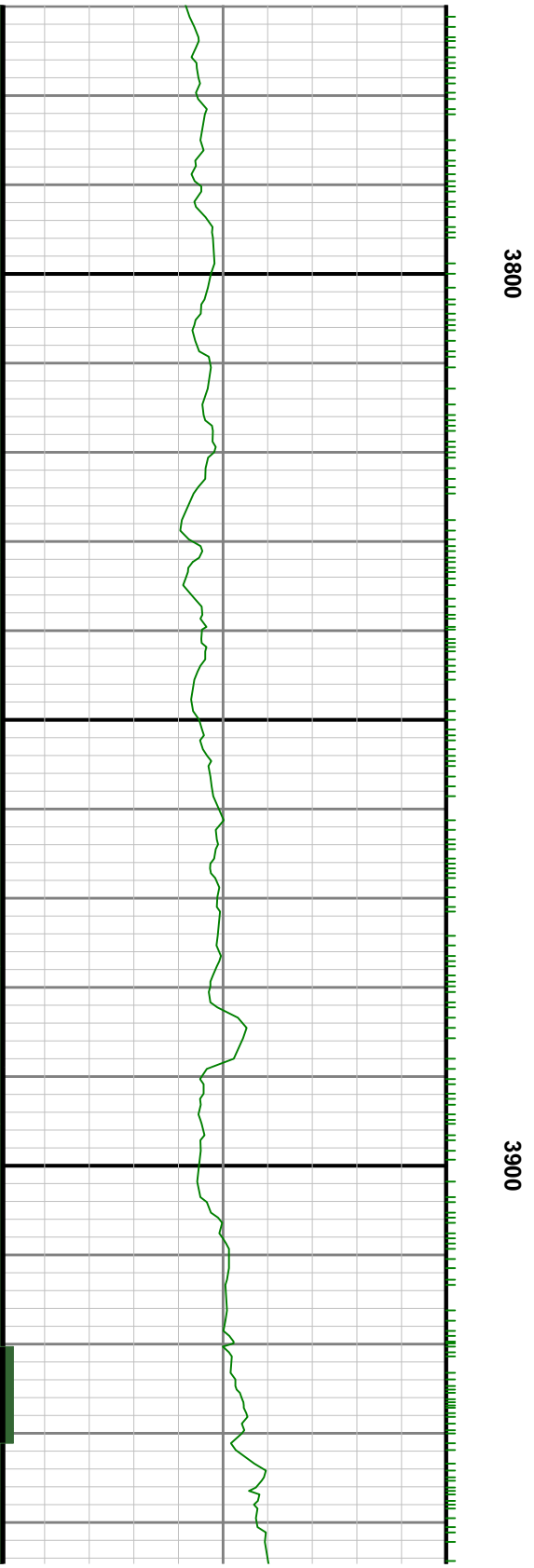
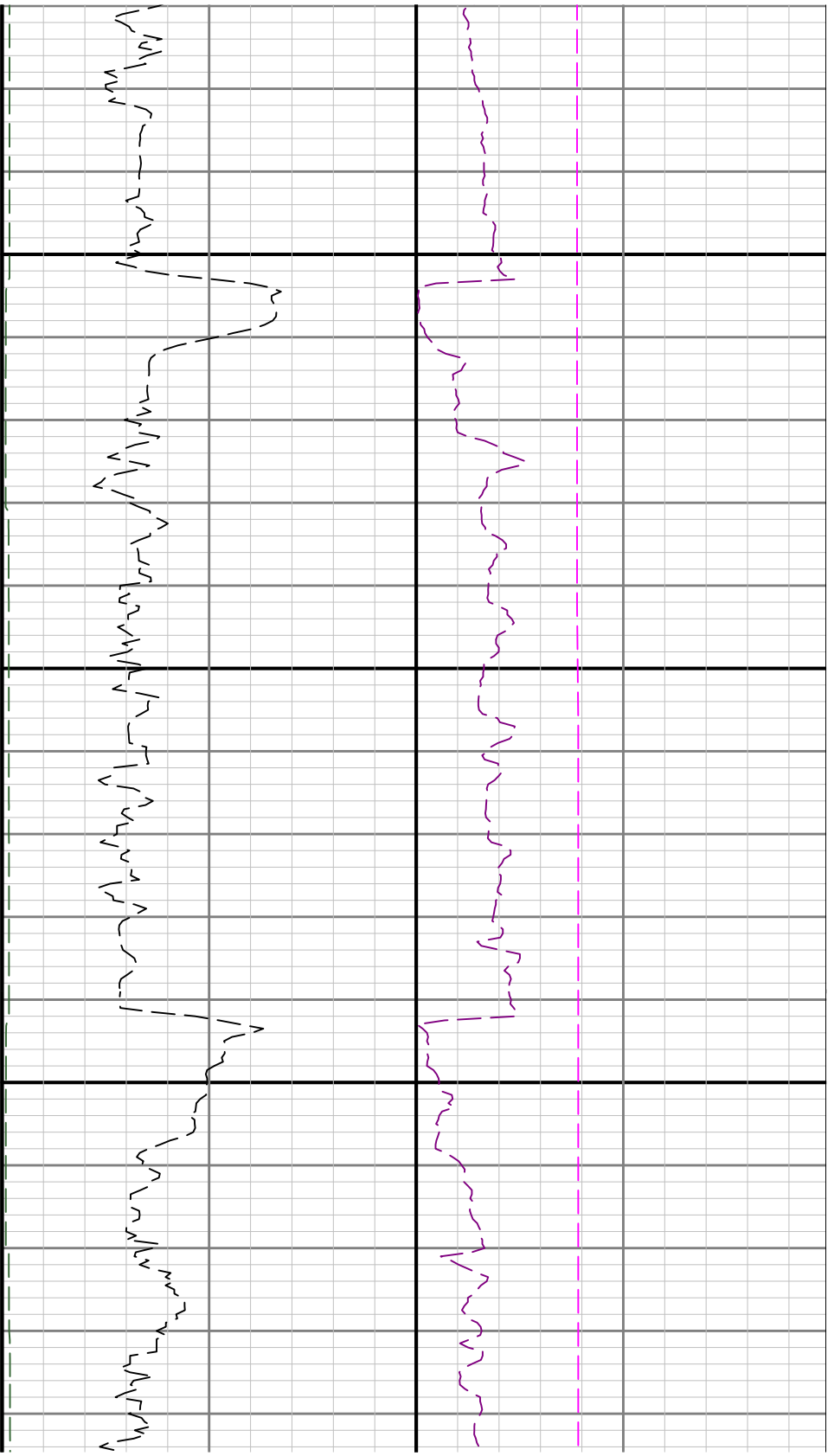


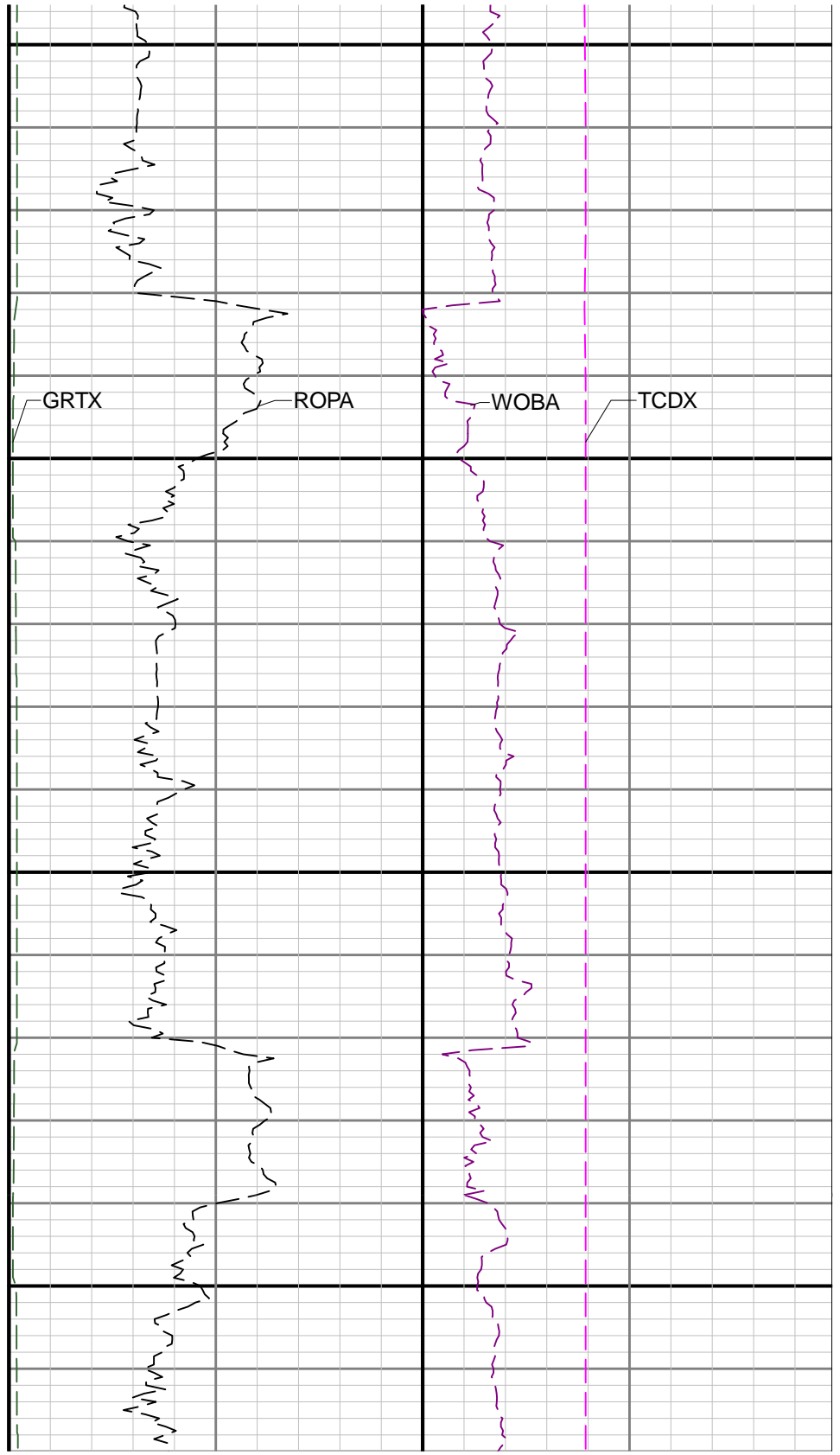
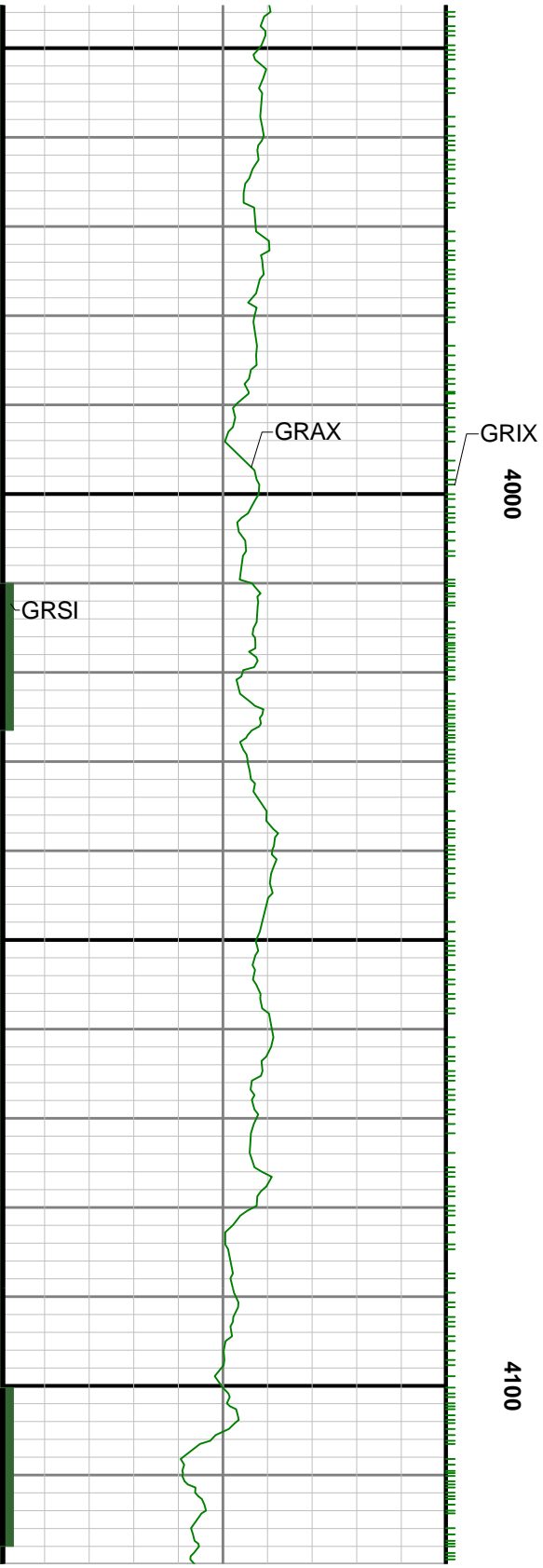


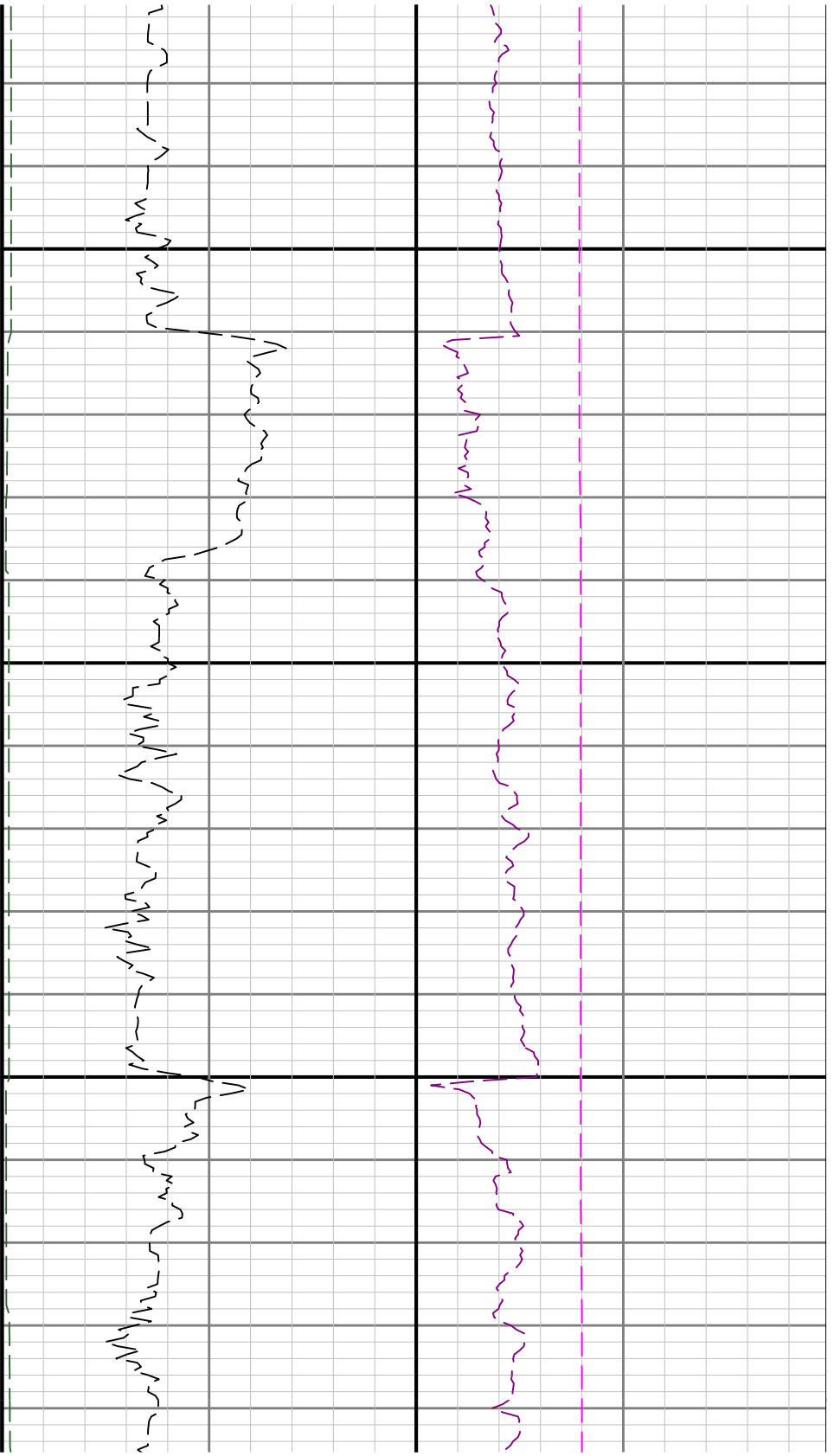
3600

3700

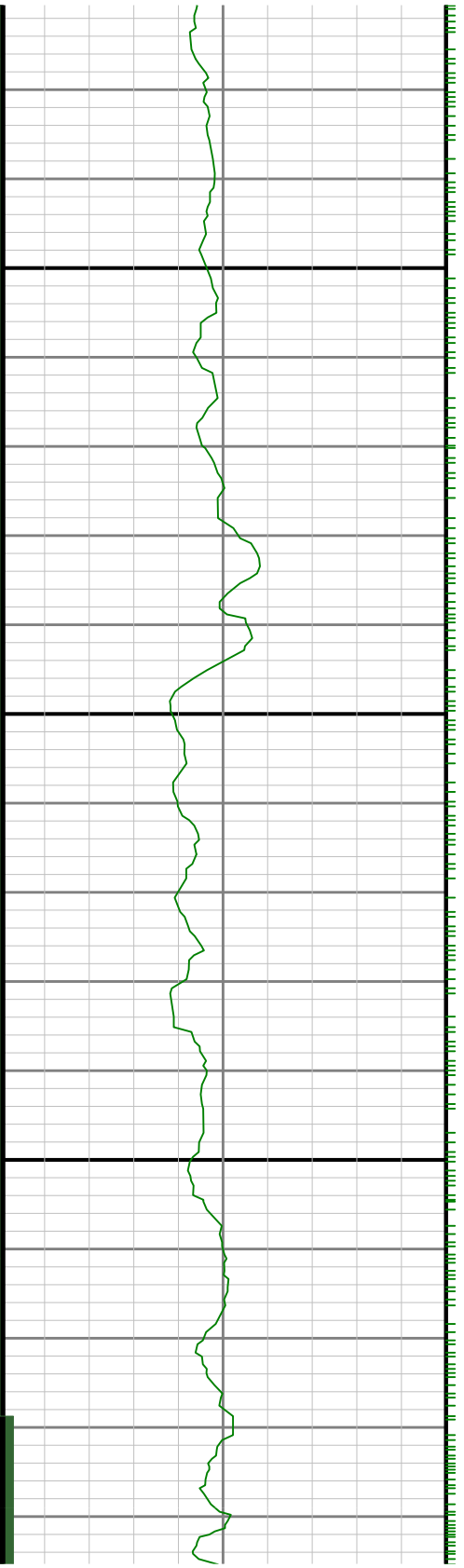


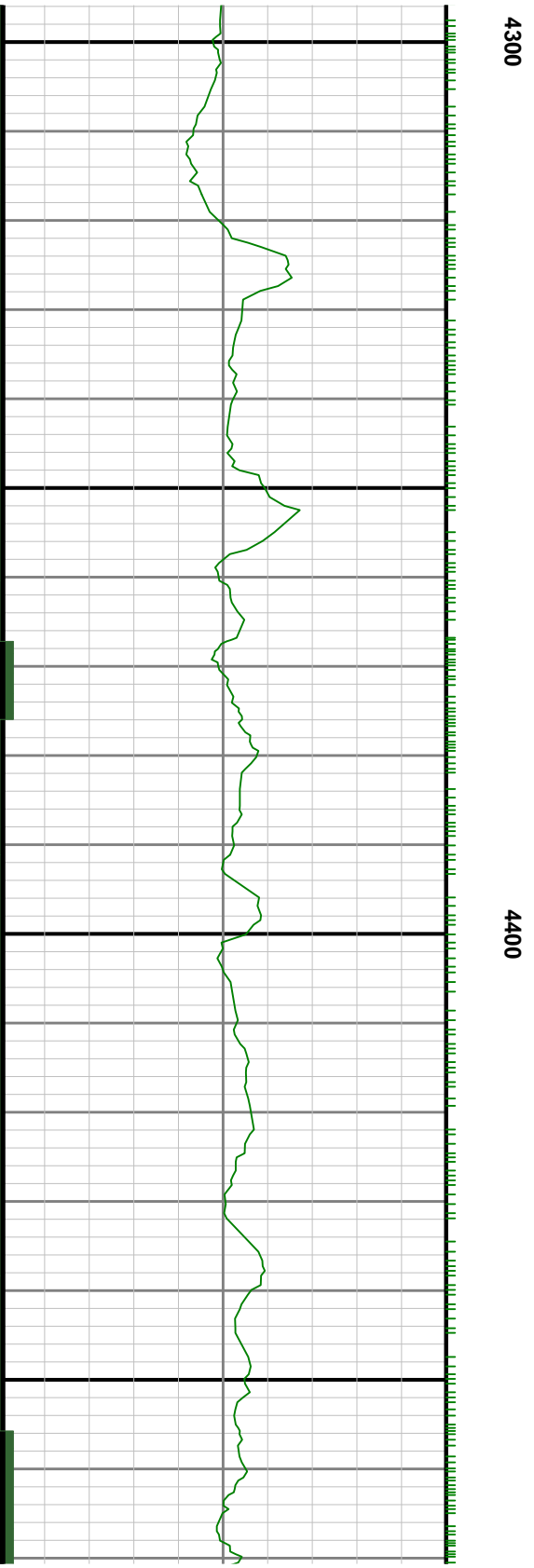
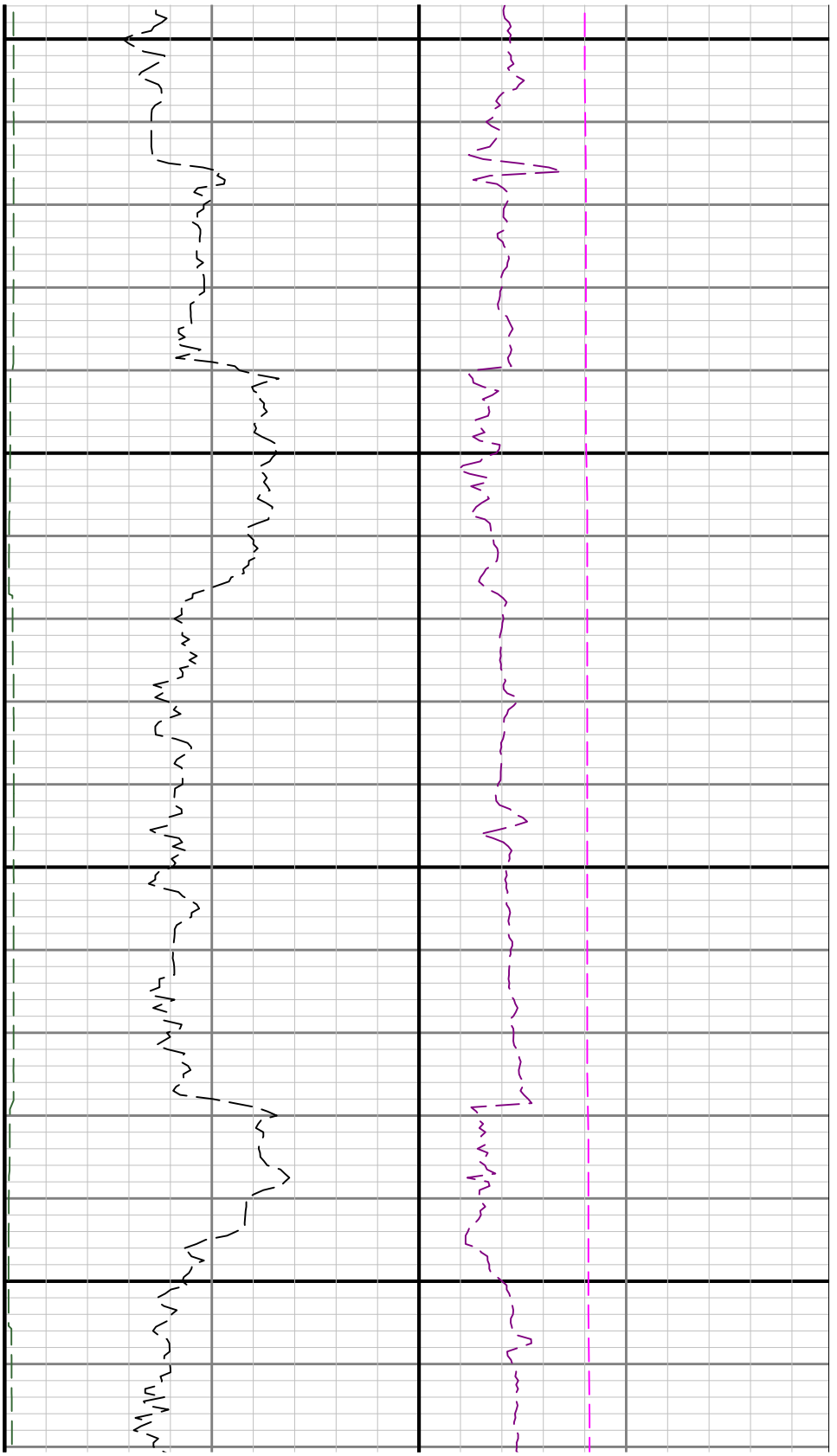


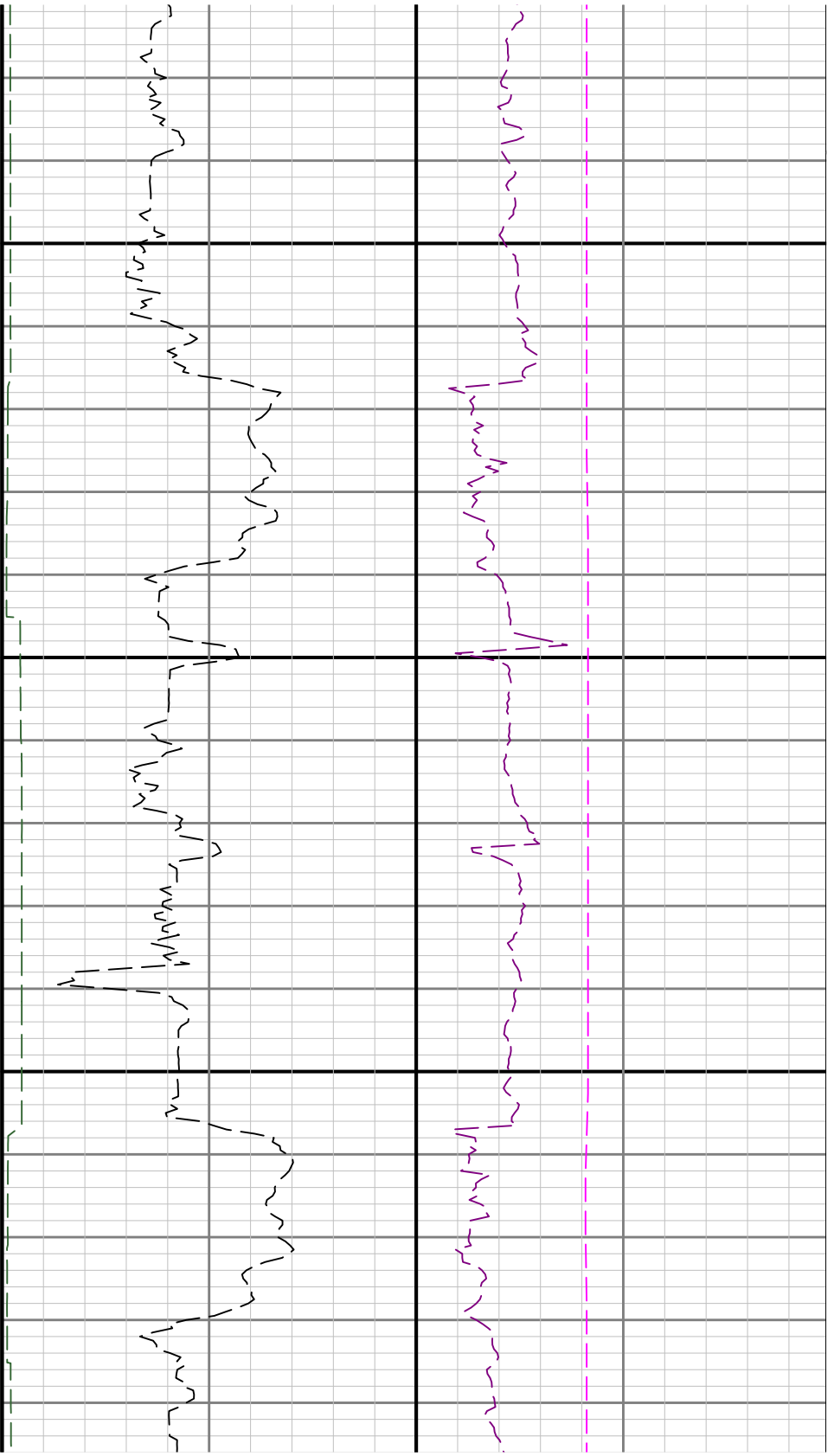




4200

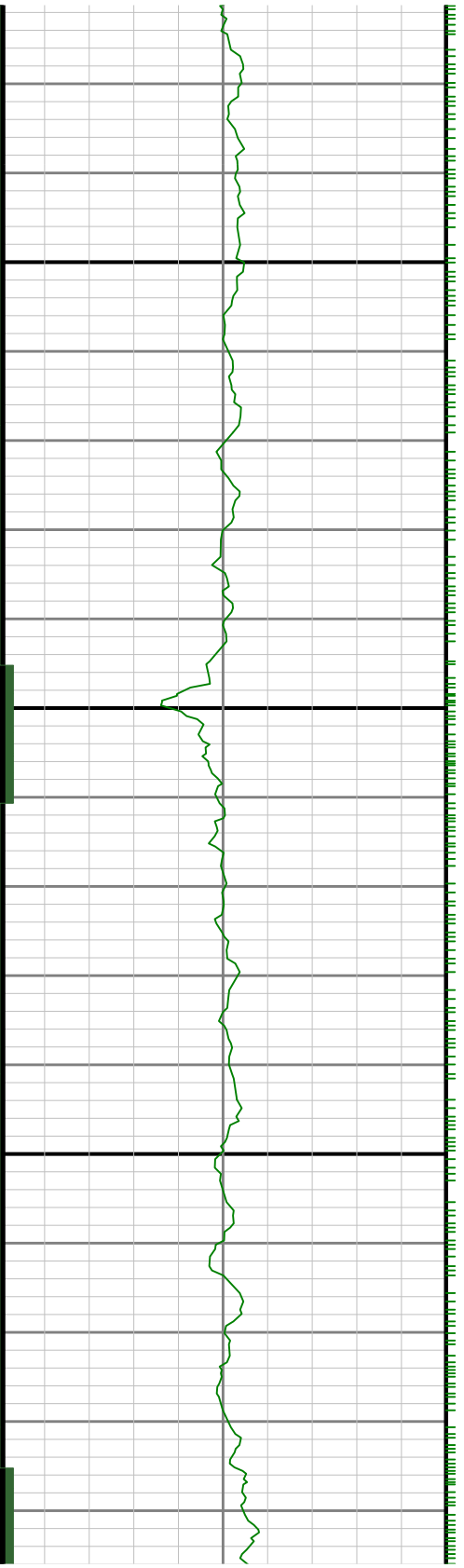


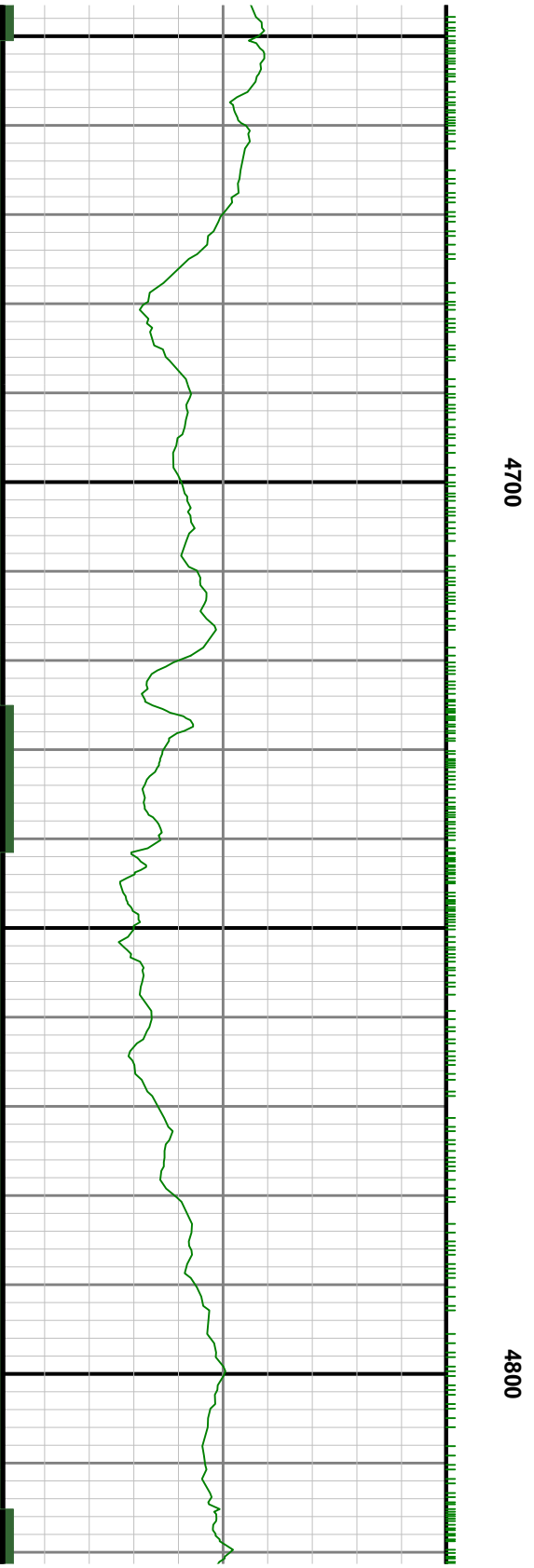
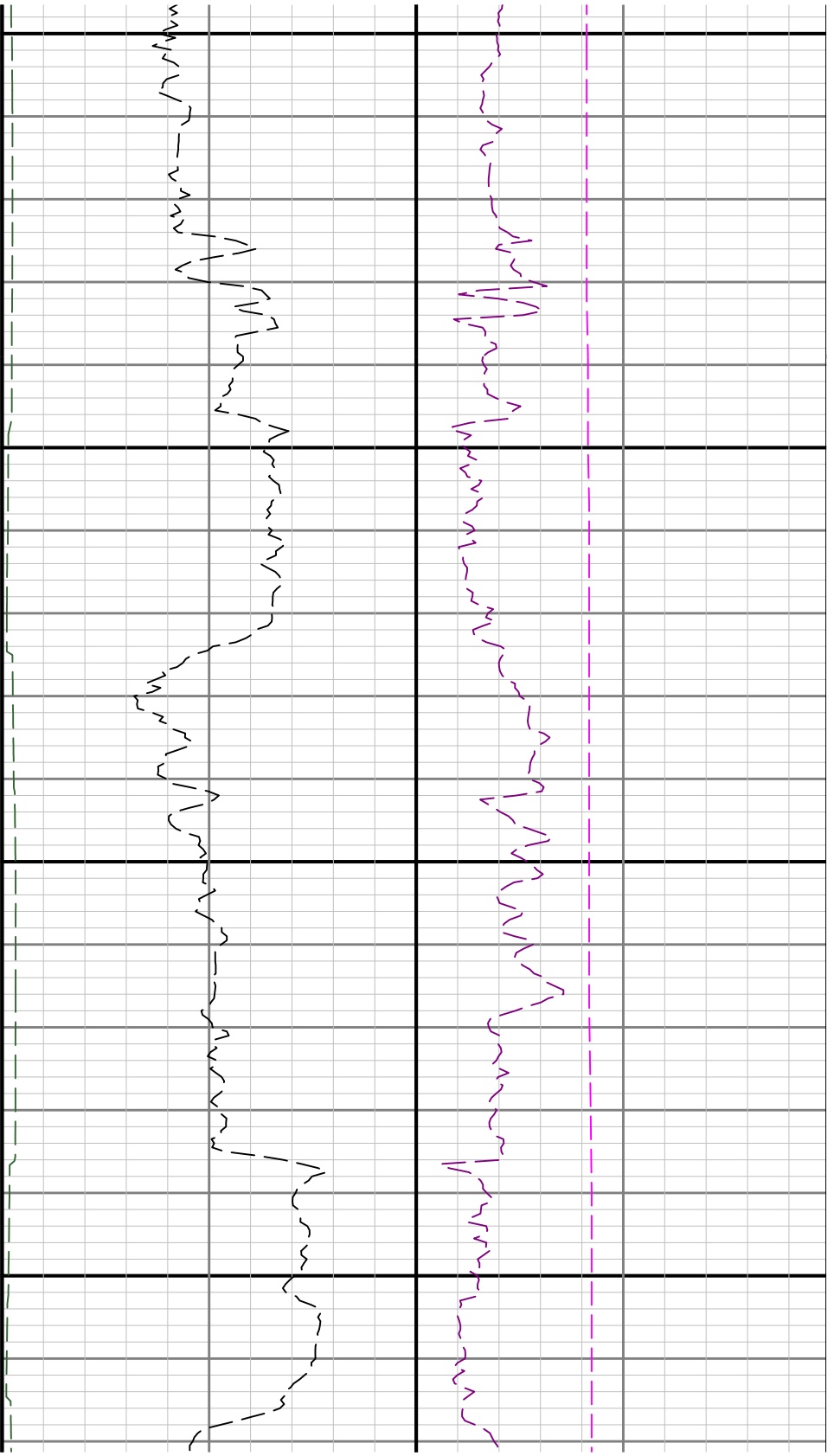


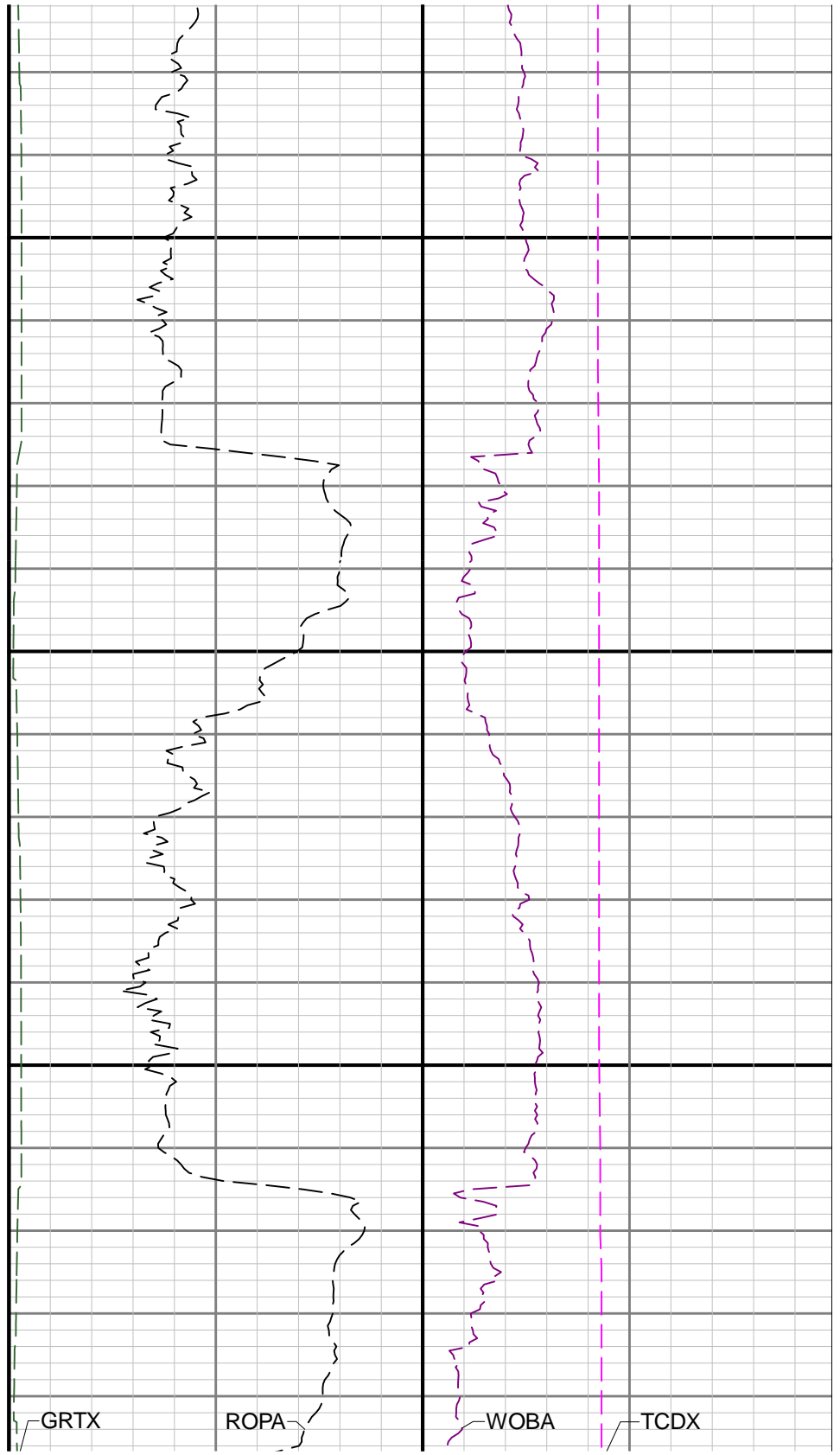
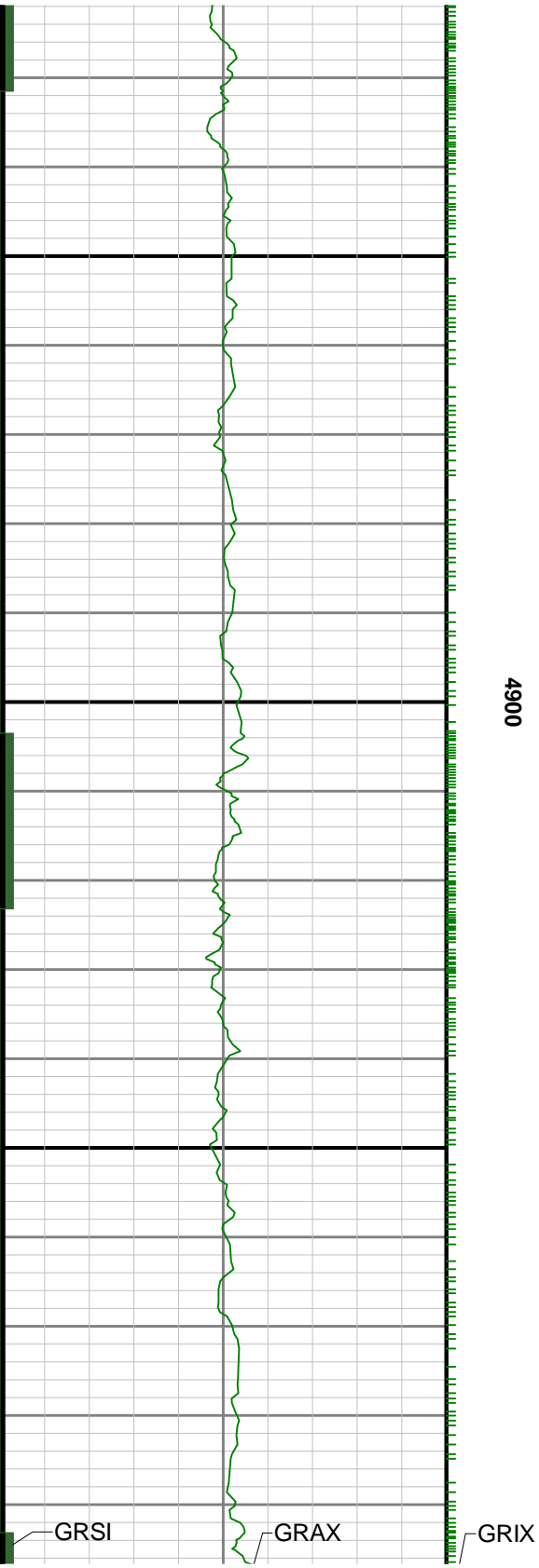


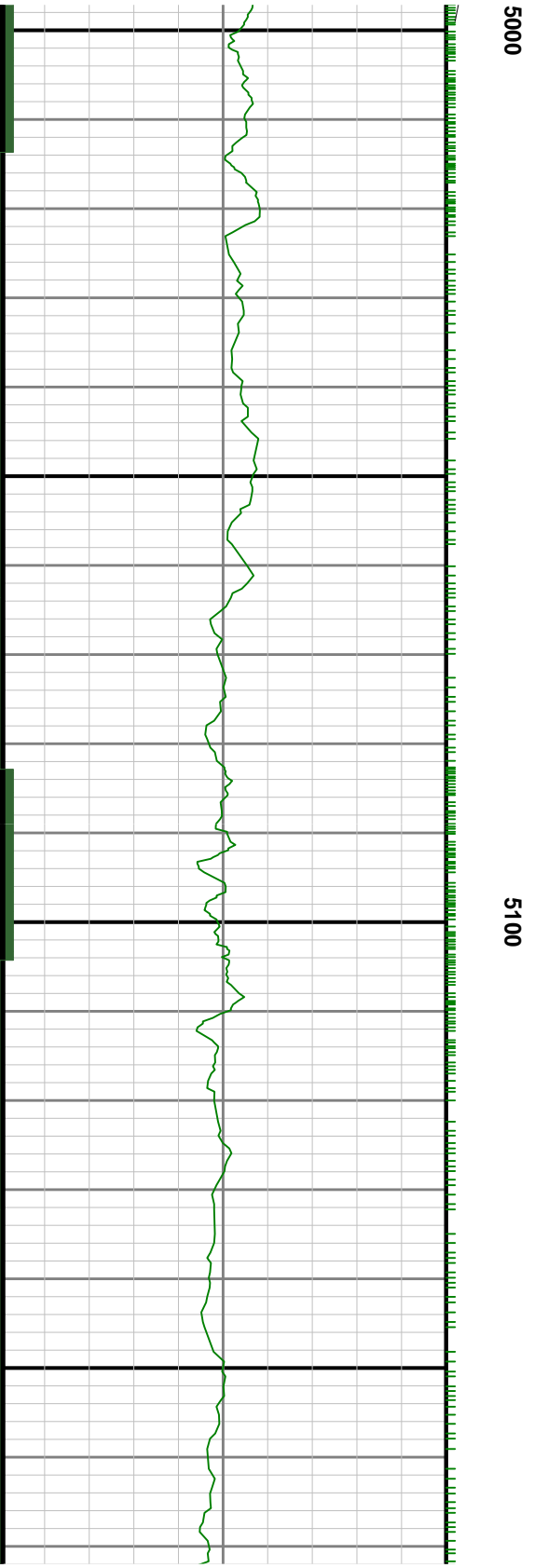
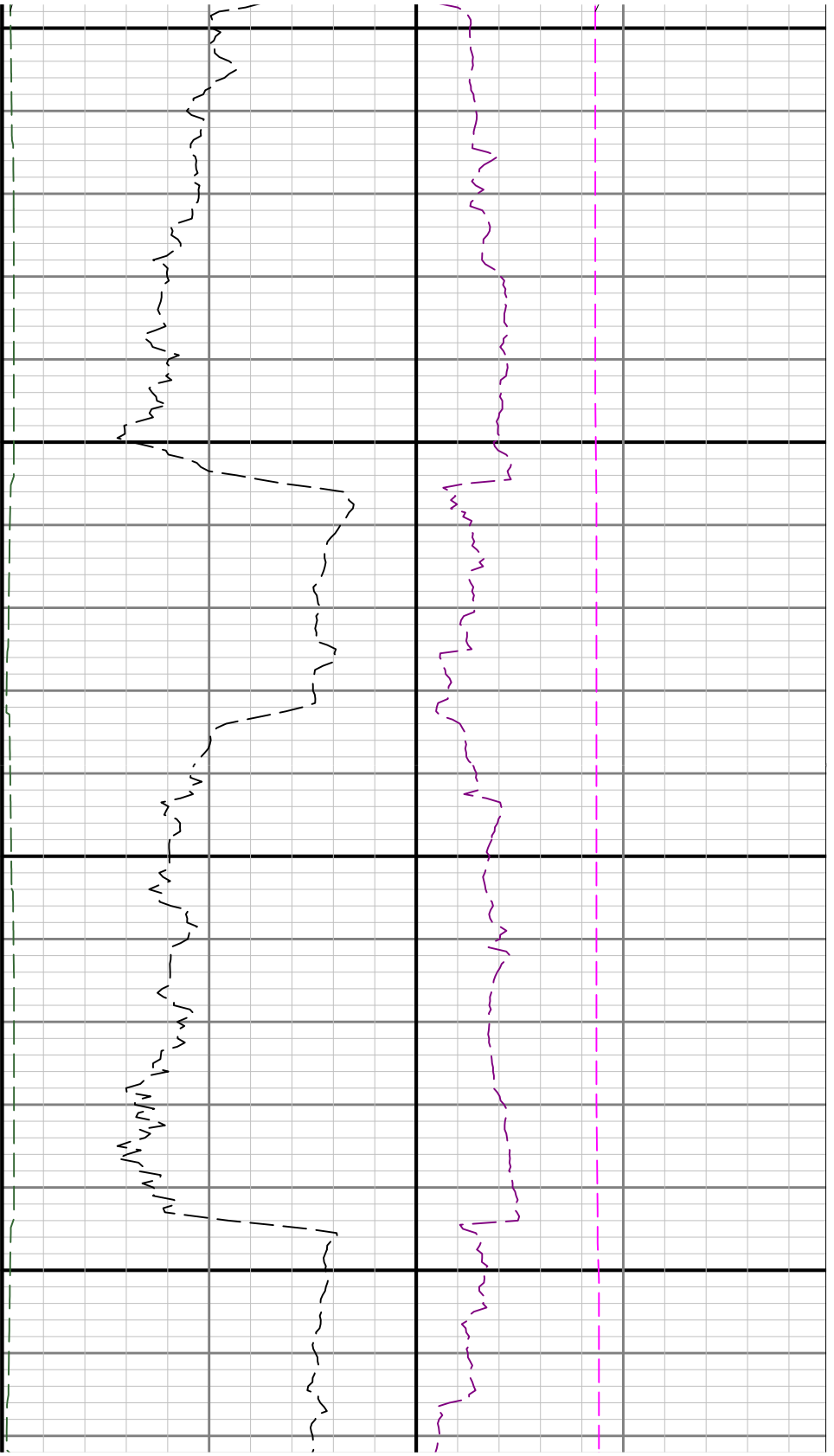
4500

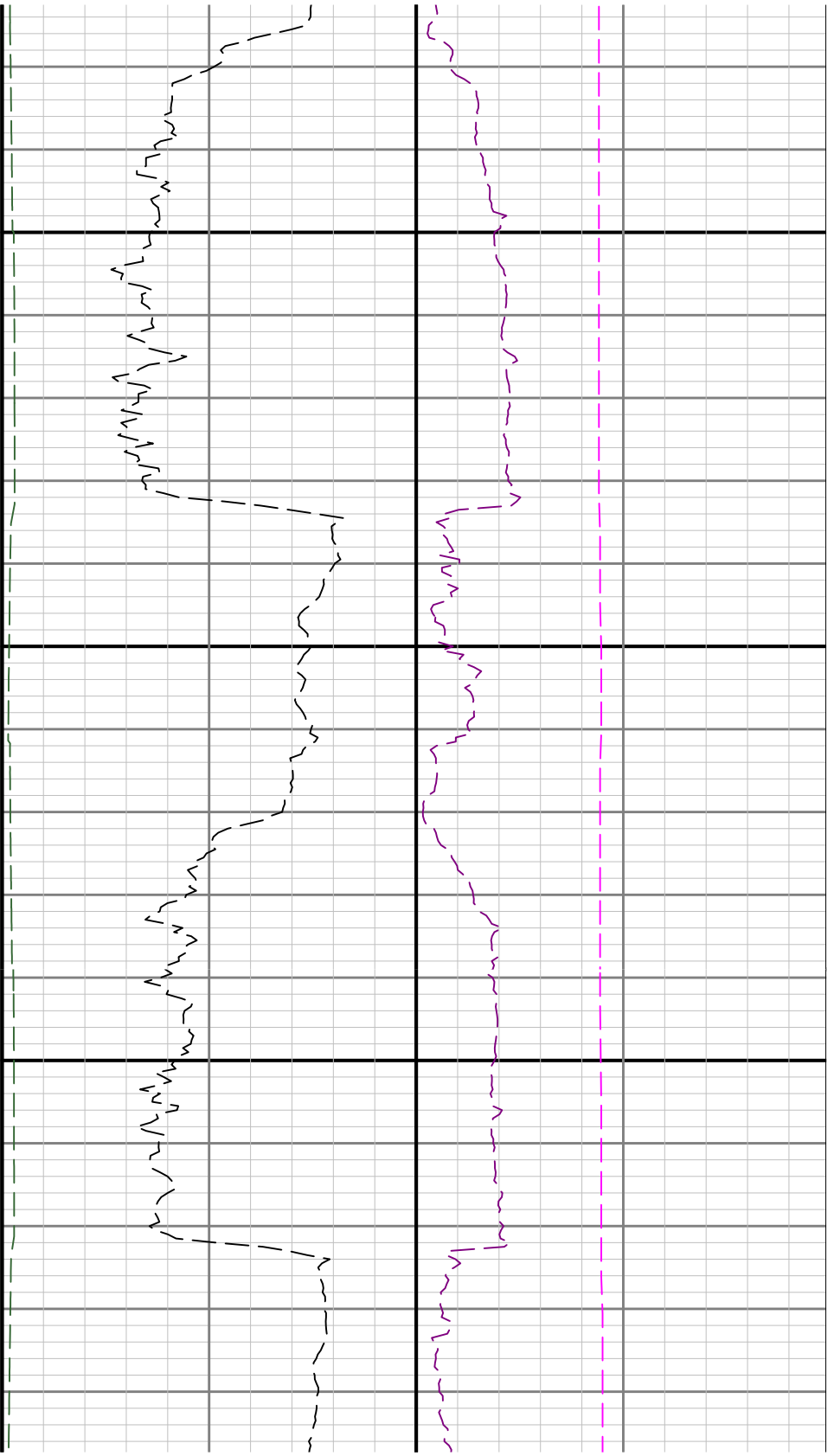
4600

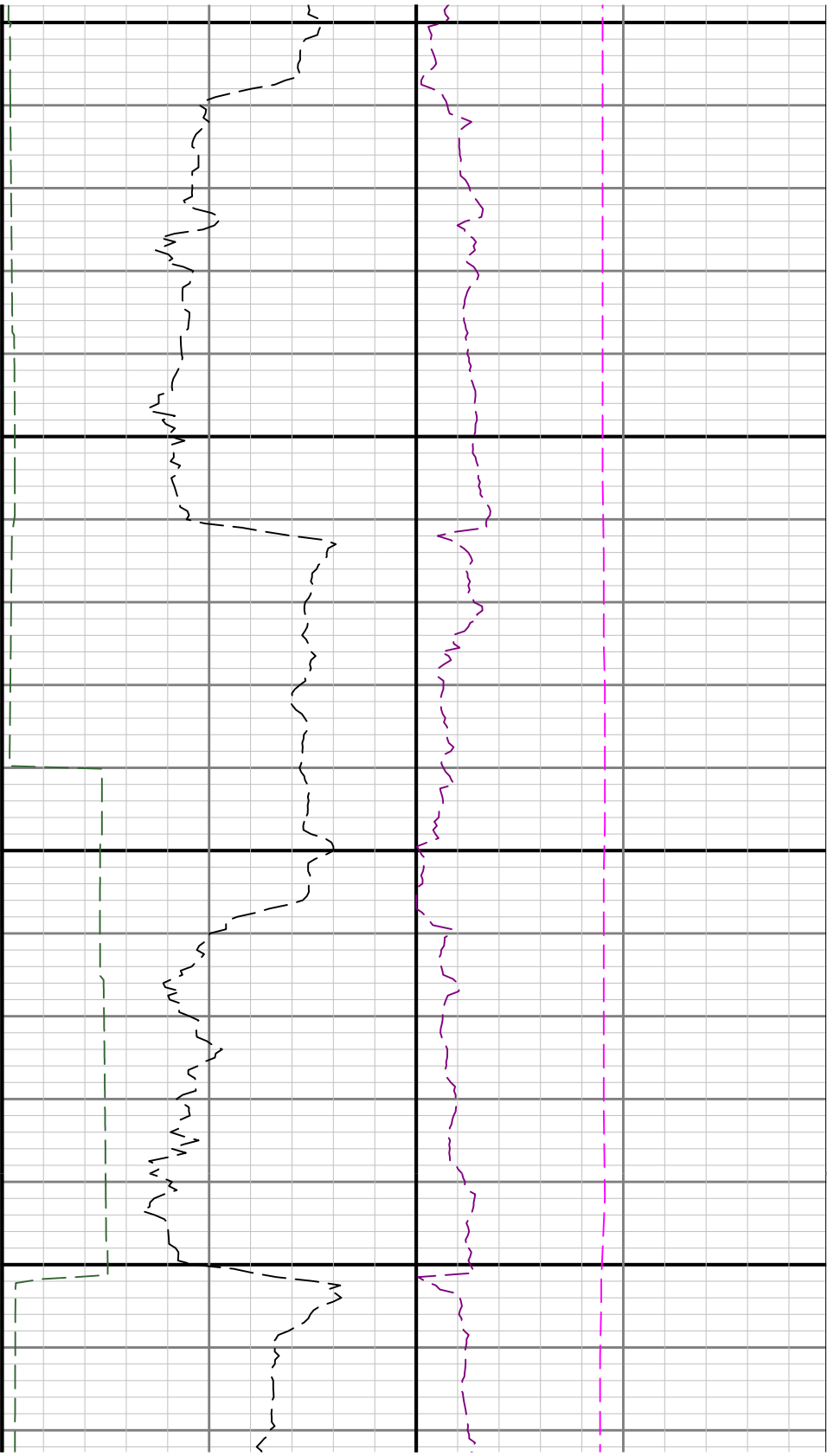






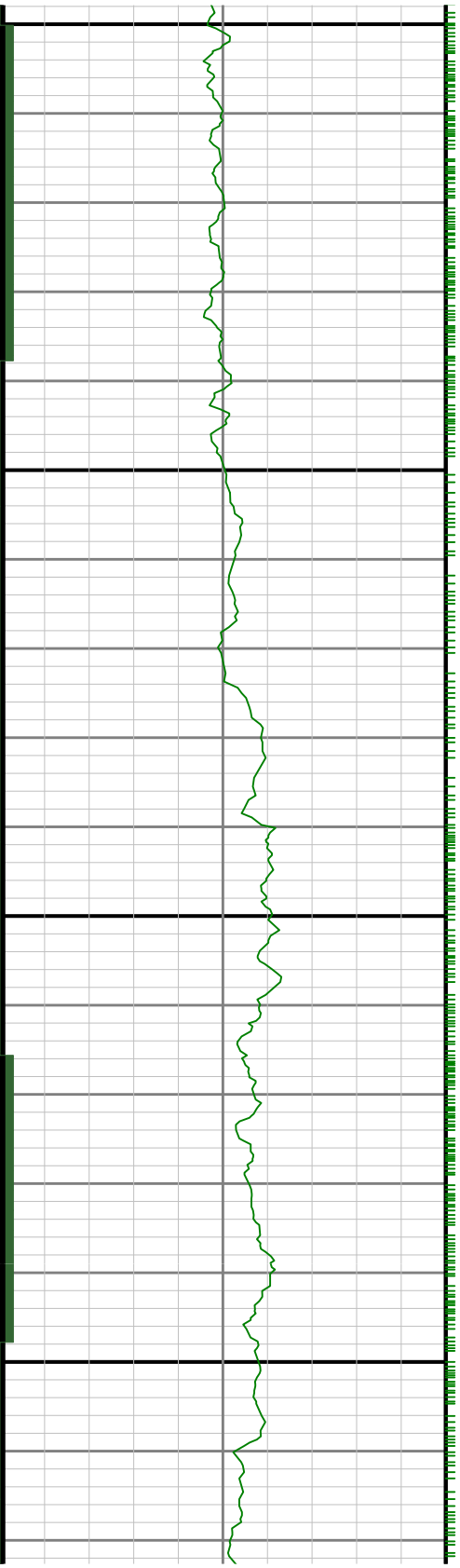


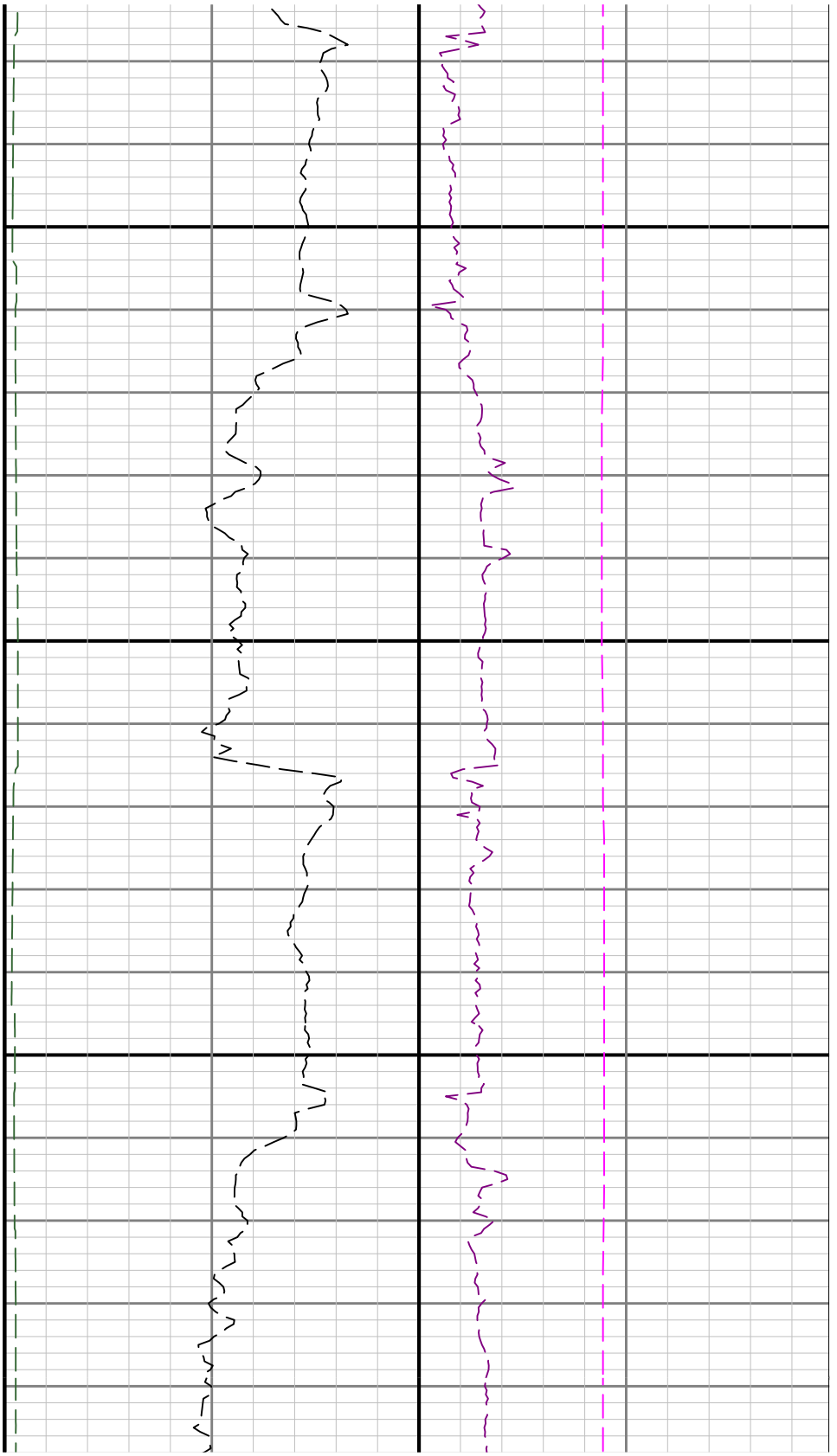




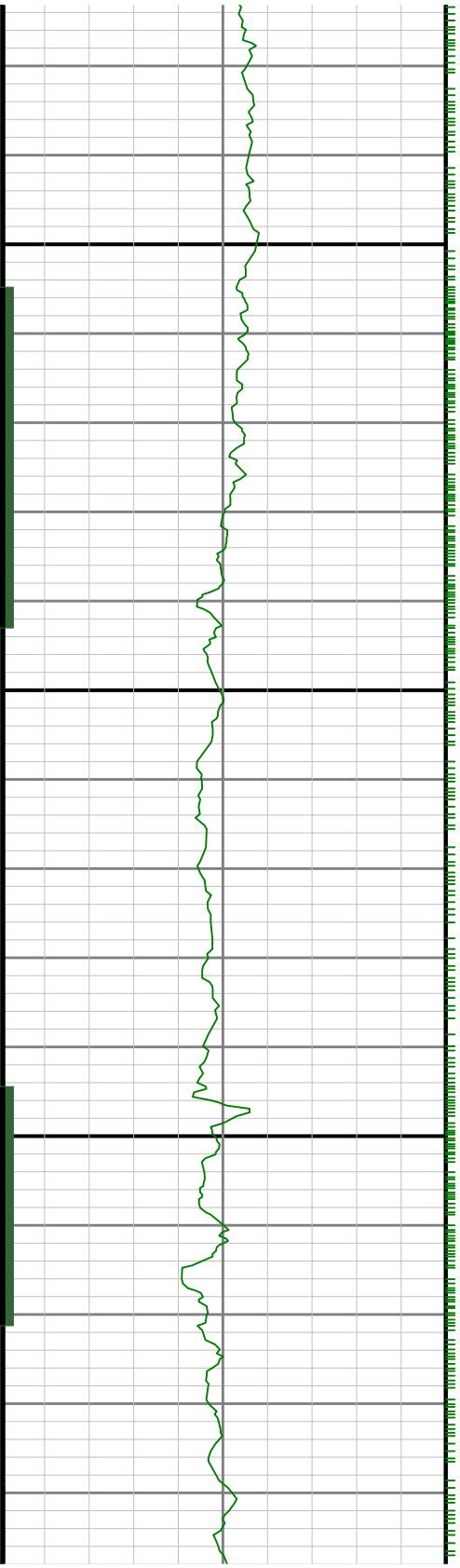
5400

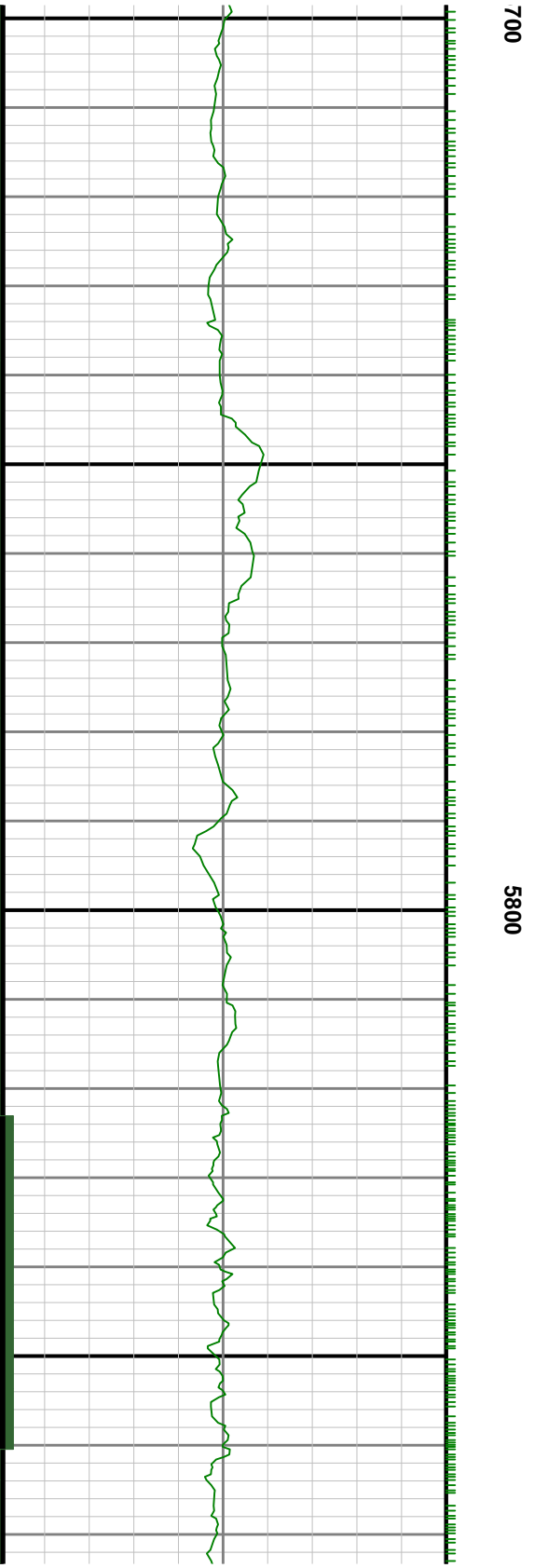
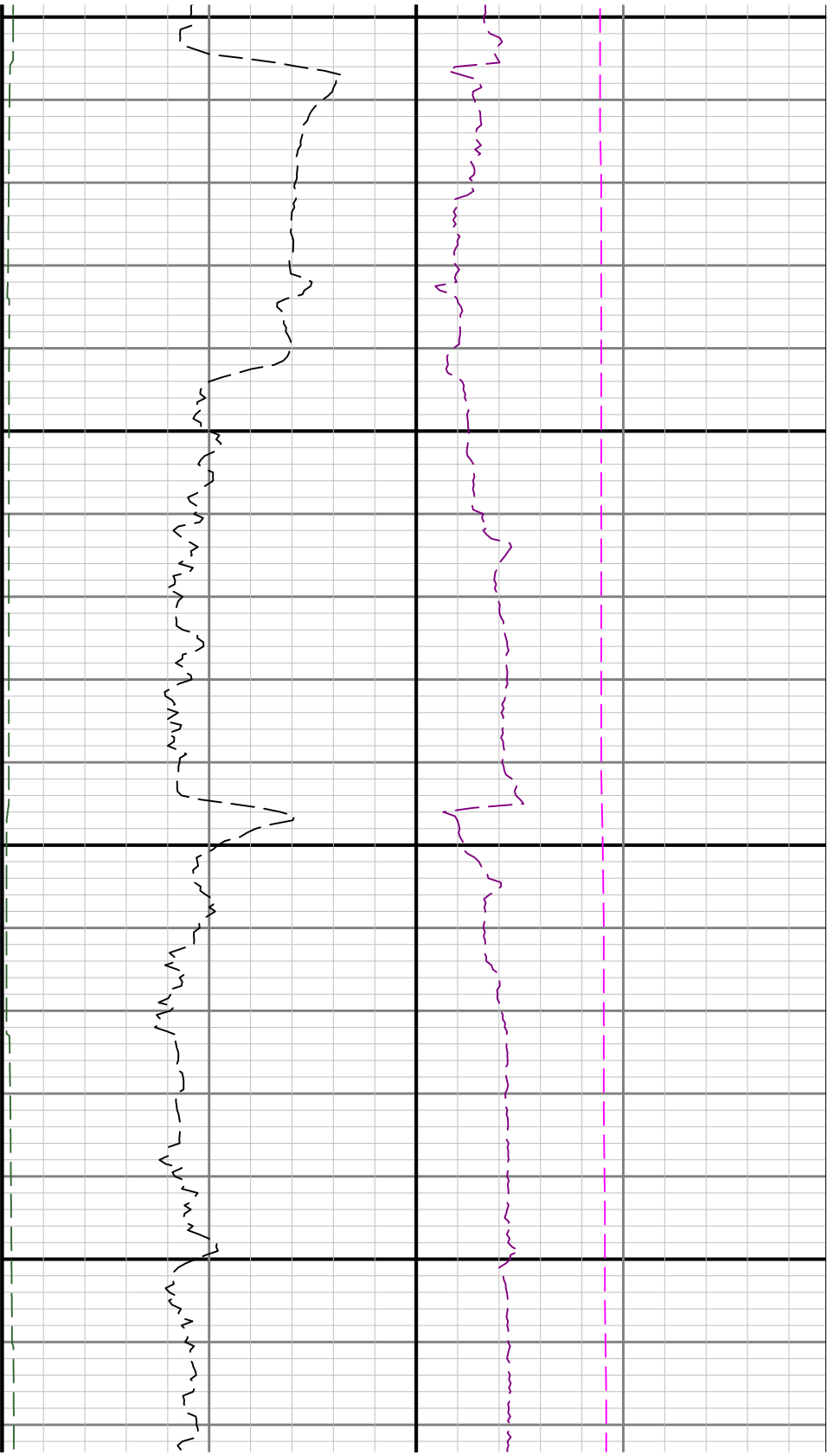
5500

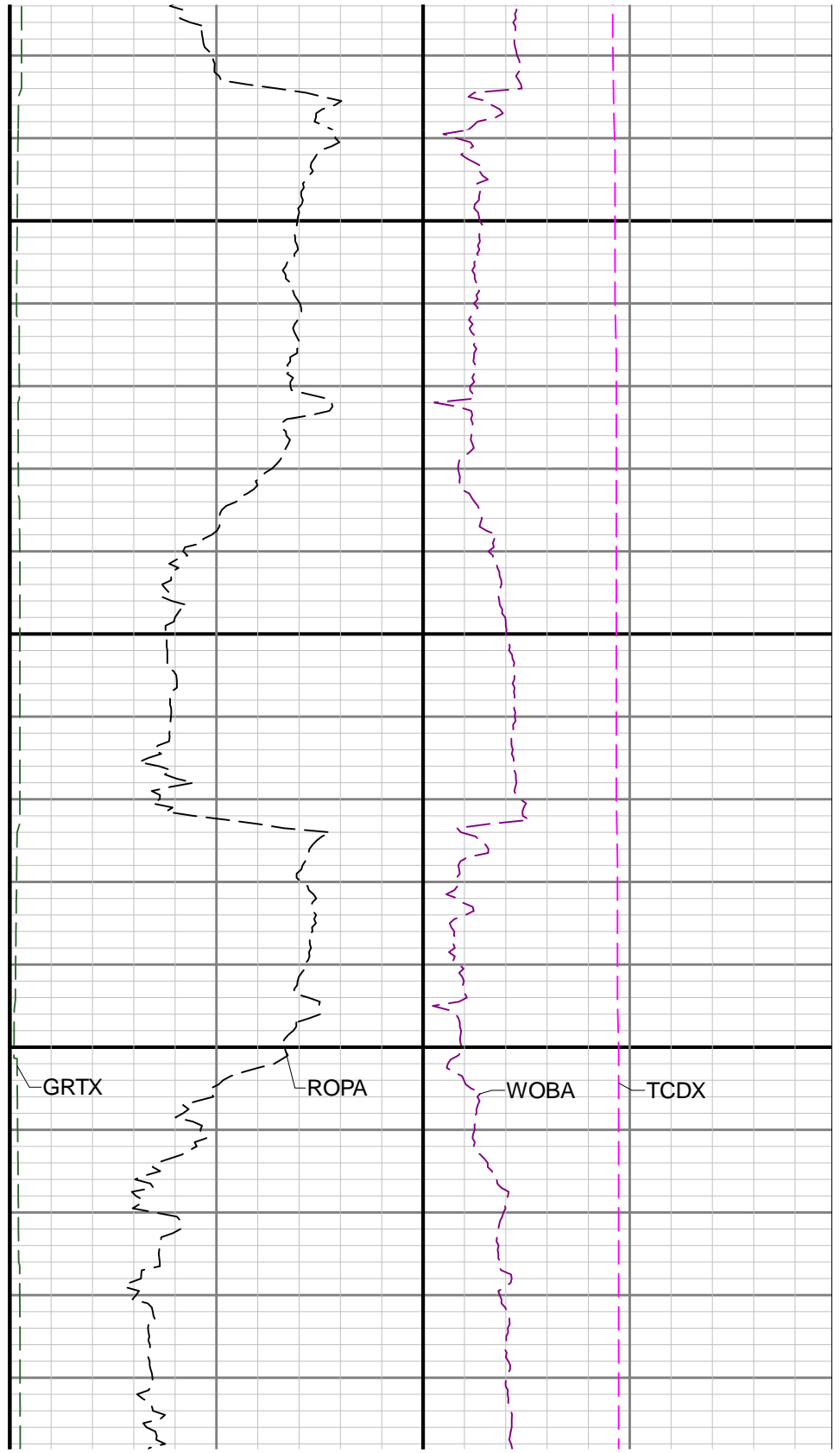
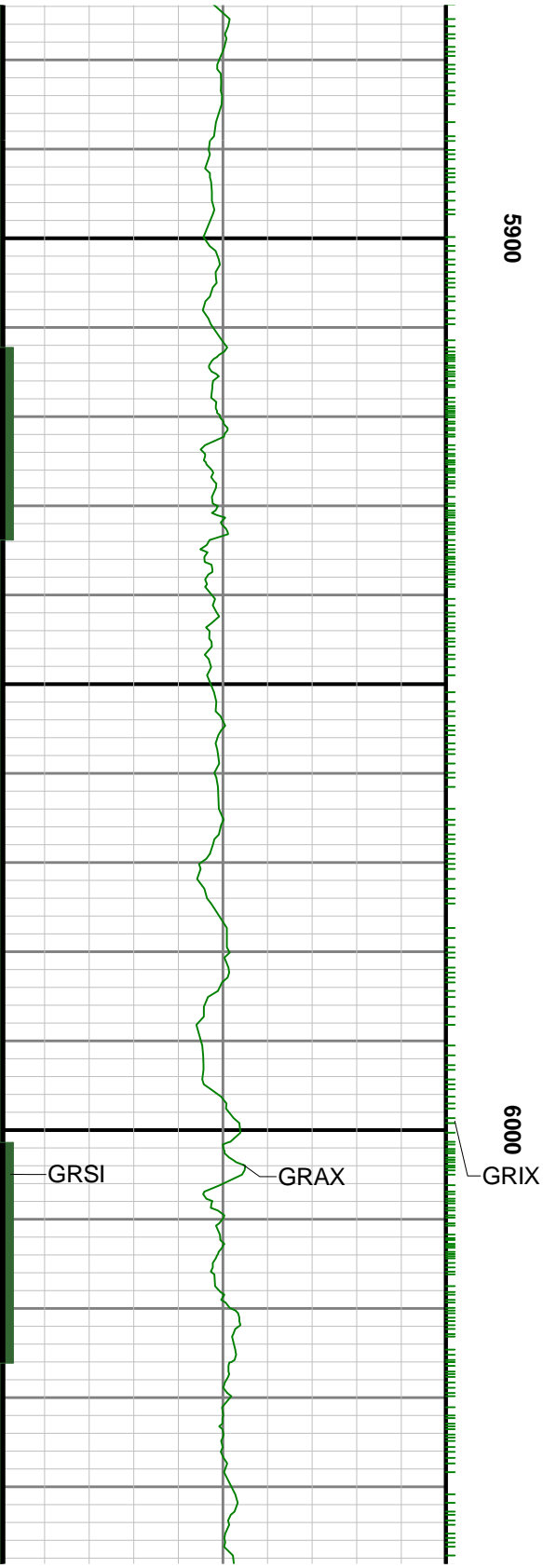


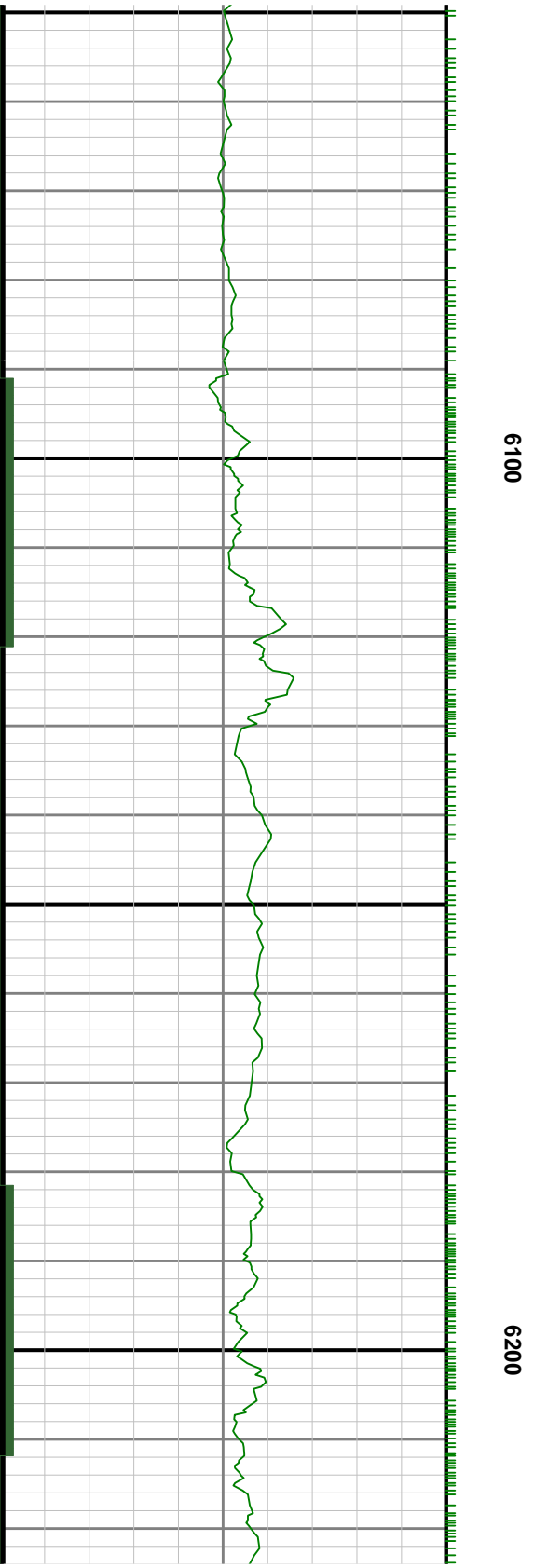
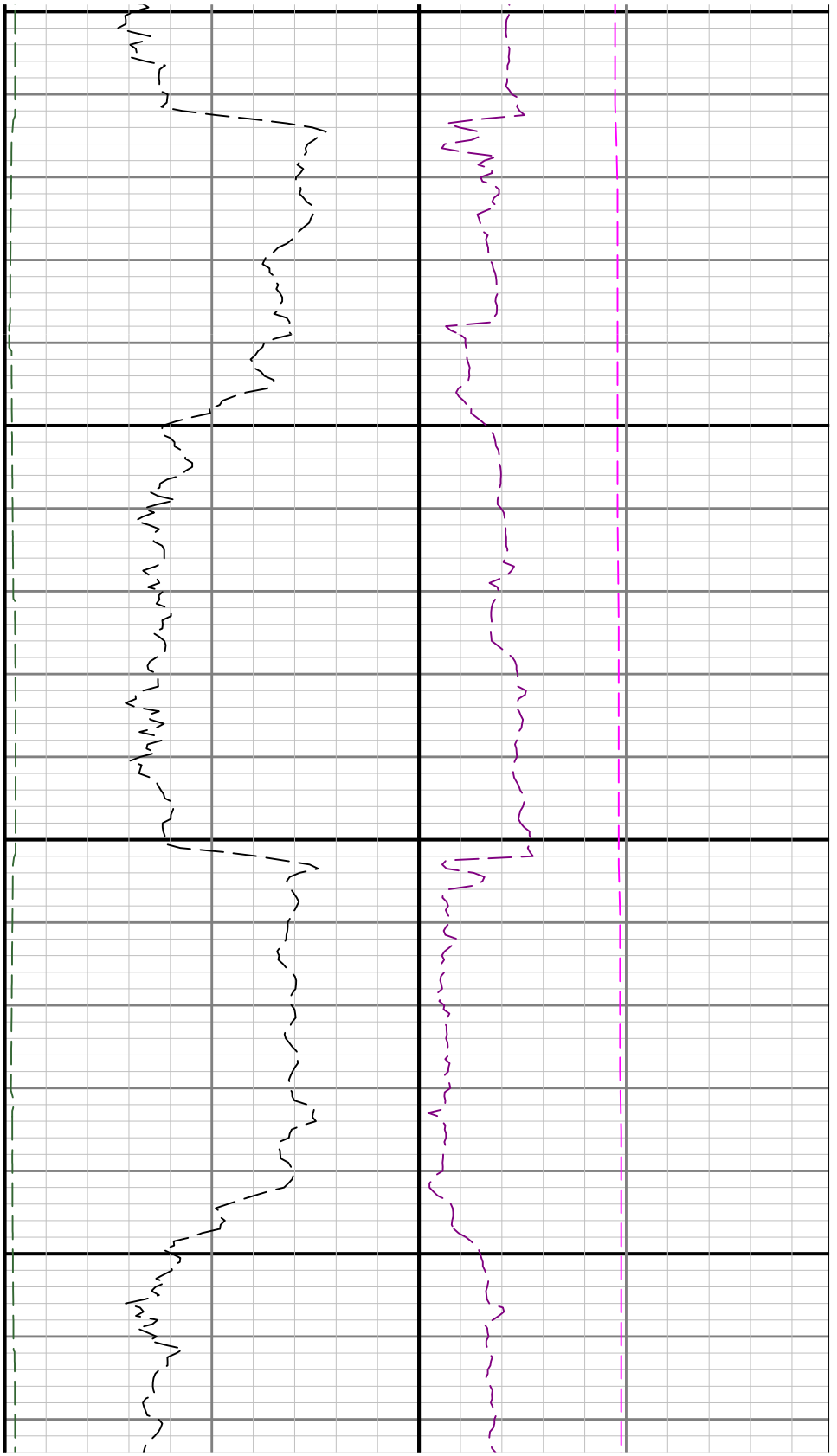


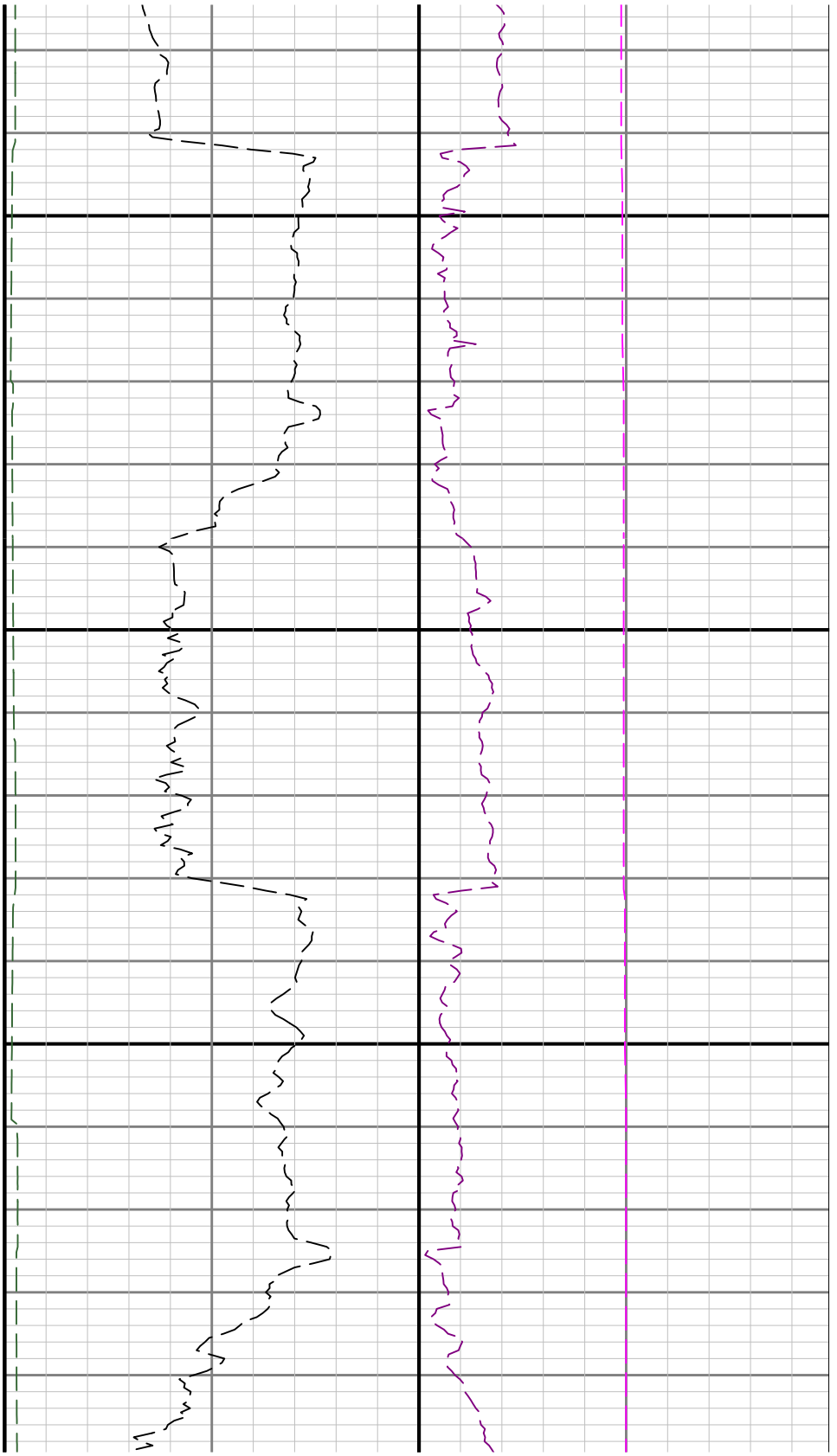
5600





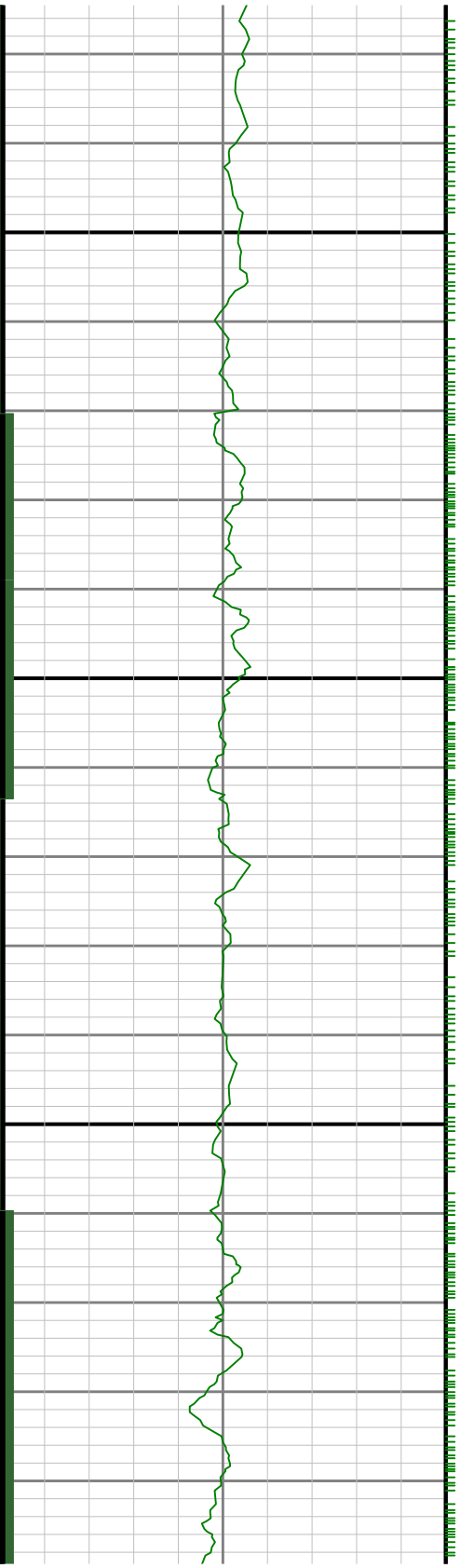


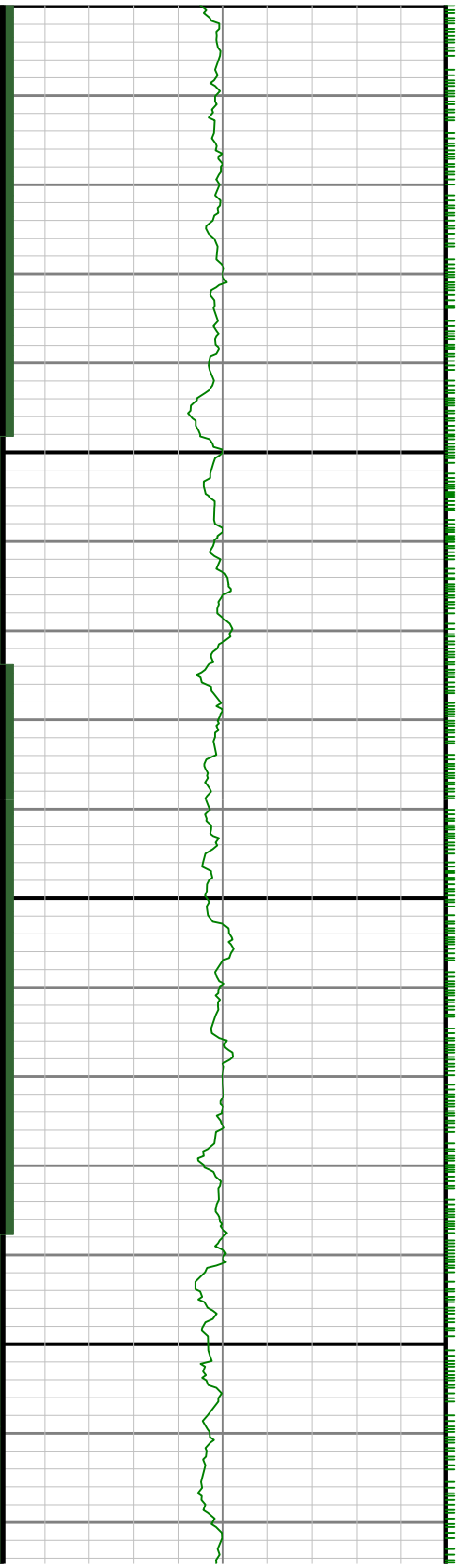




6300

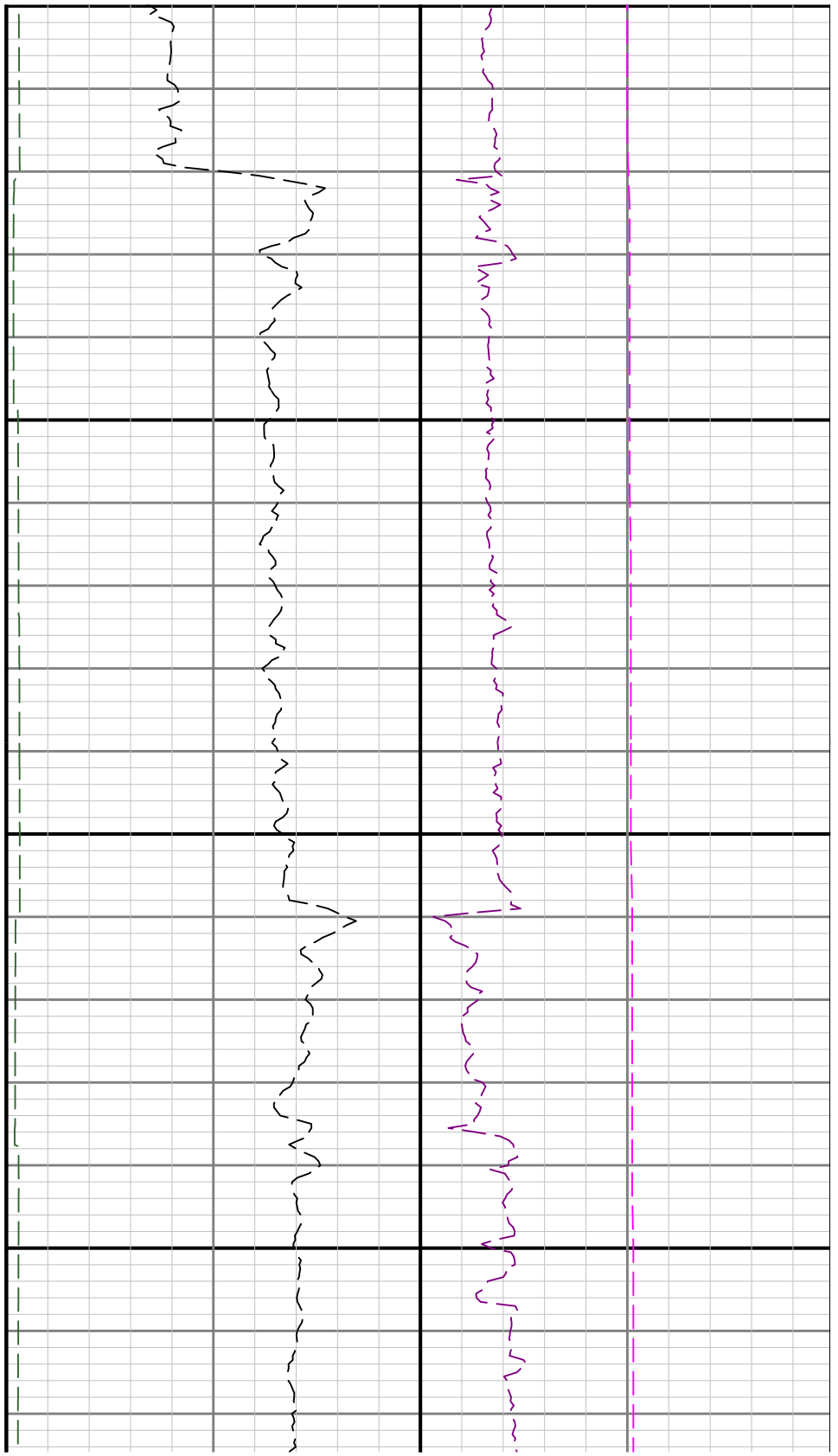
6

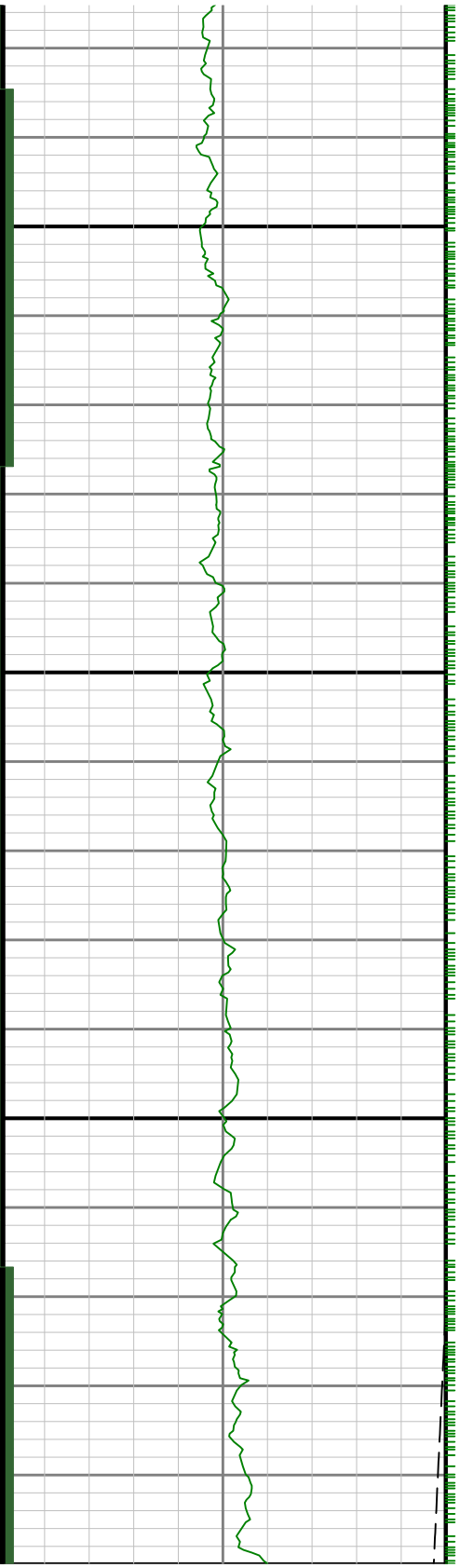




6500

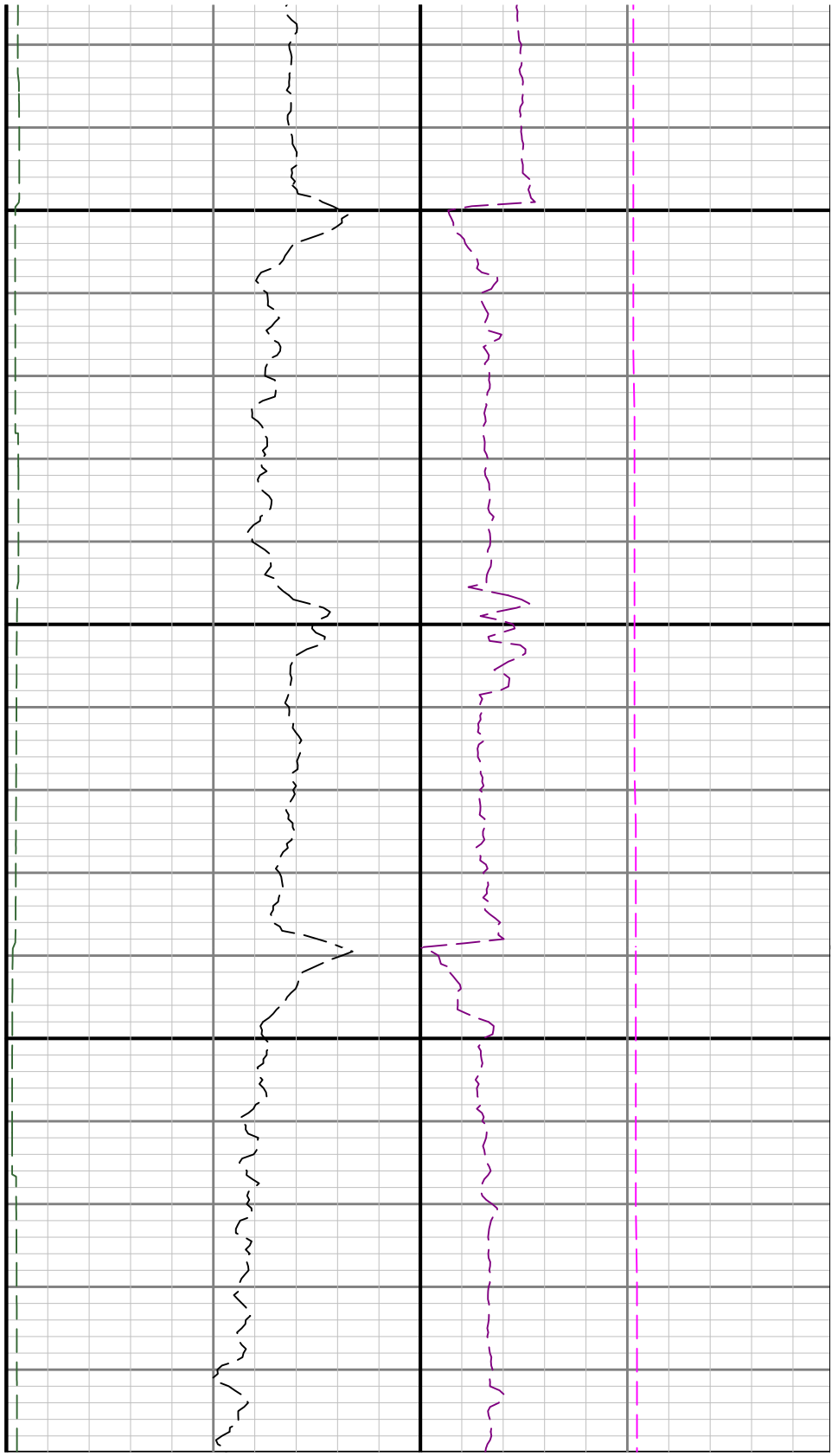
00

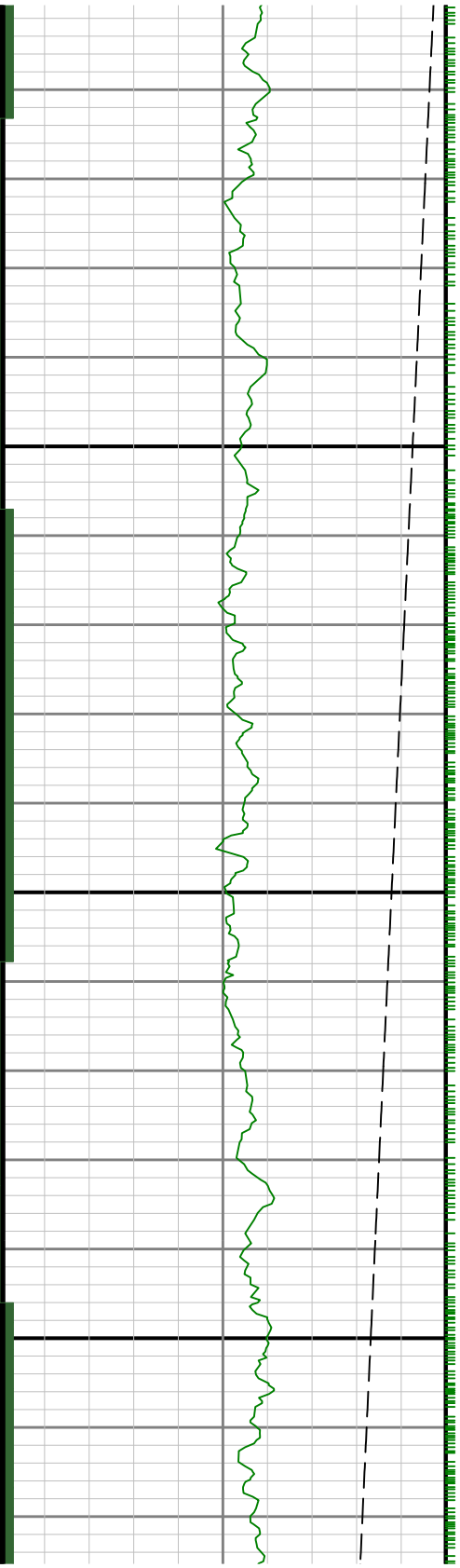




6600

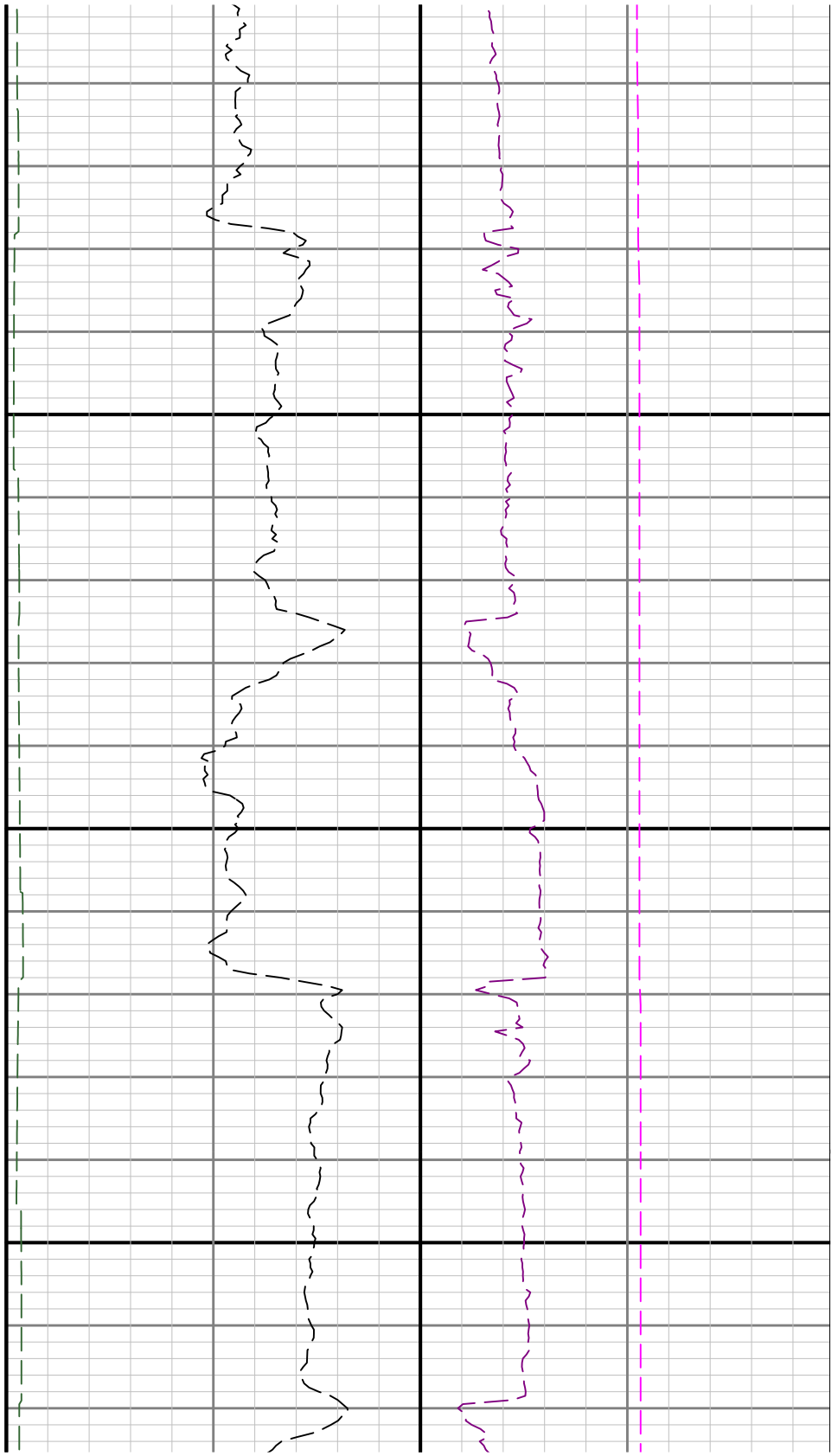
6700

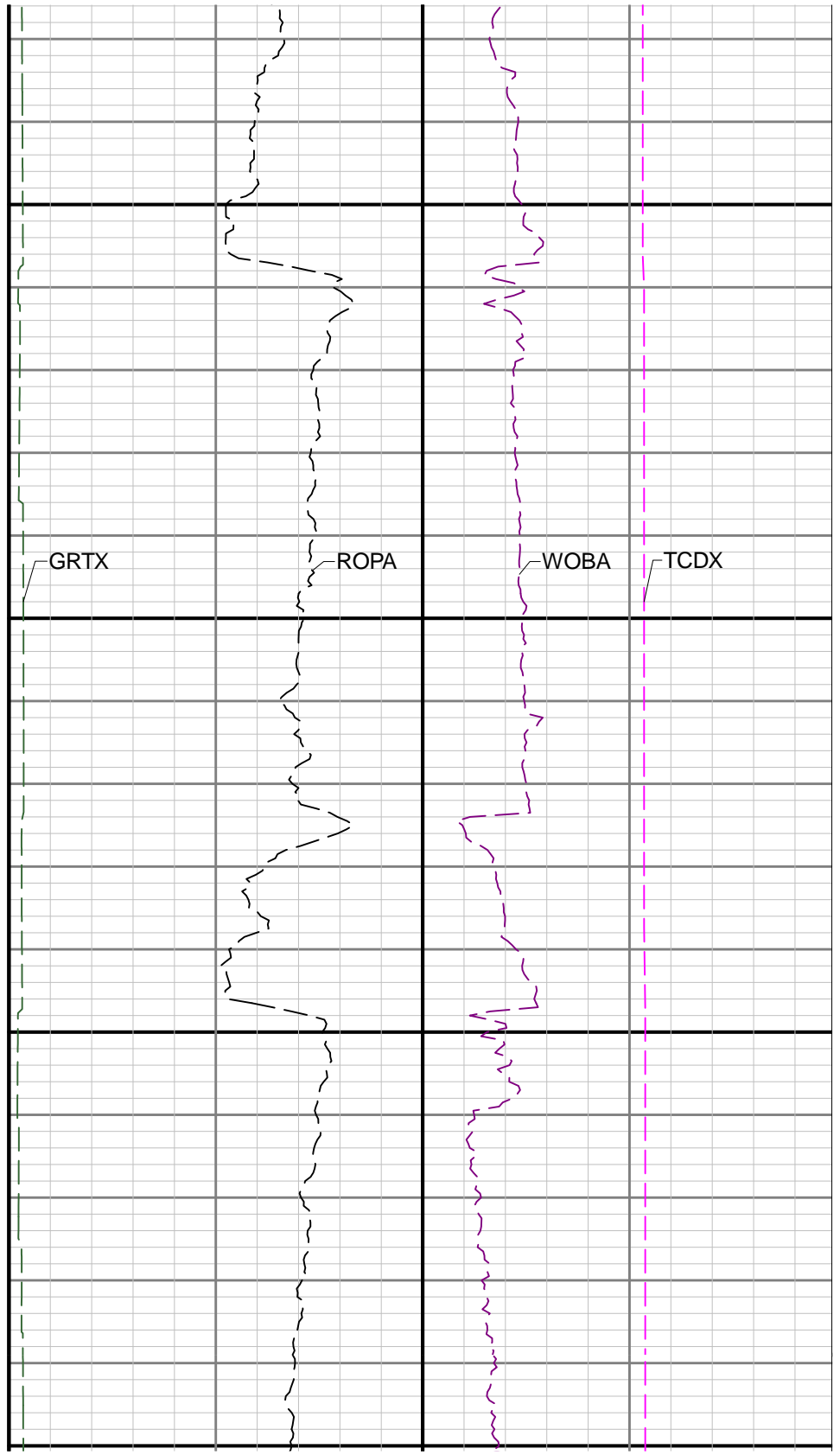
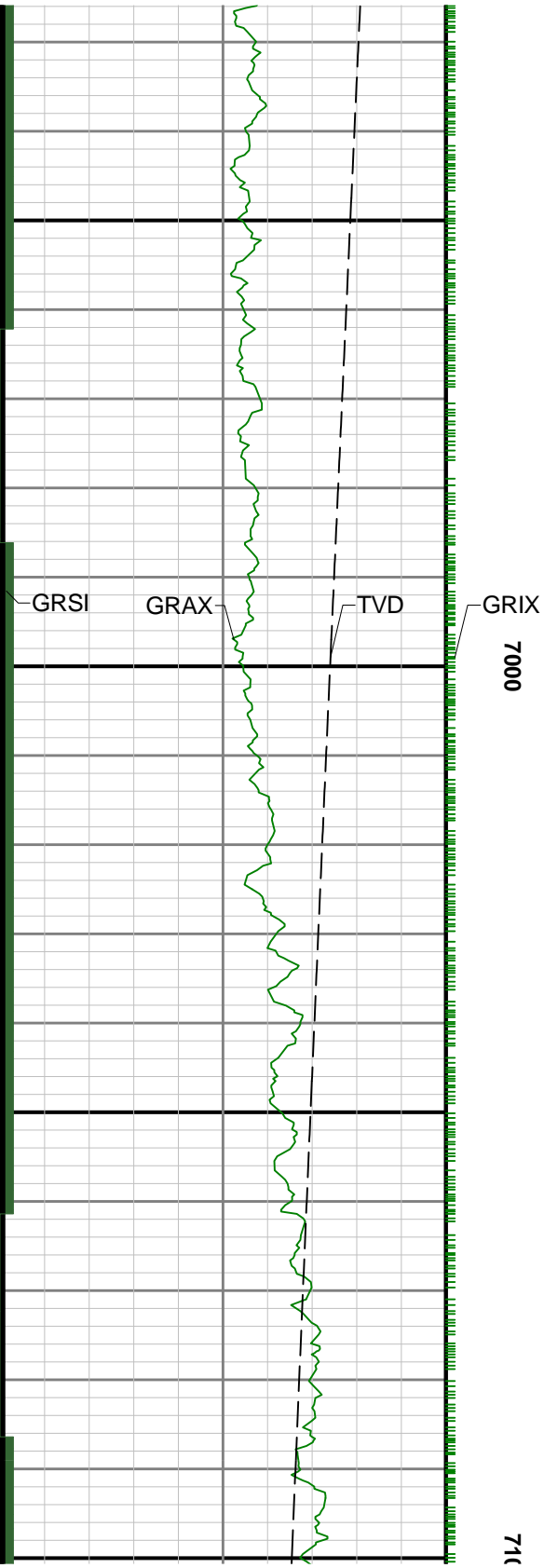


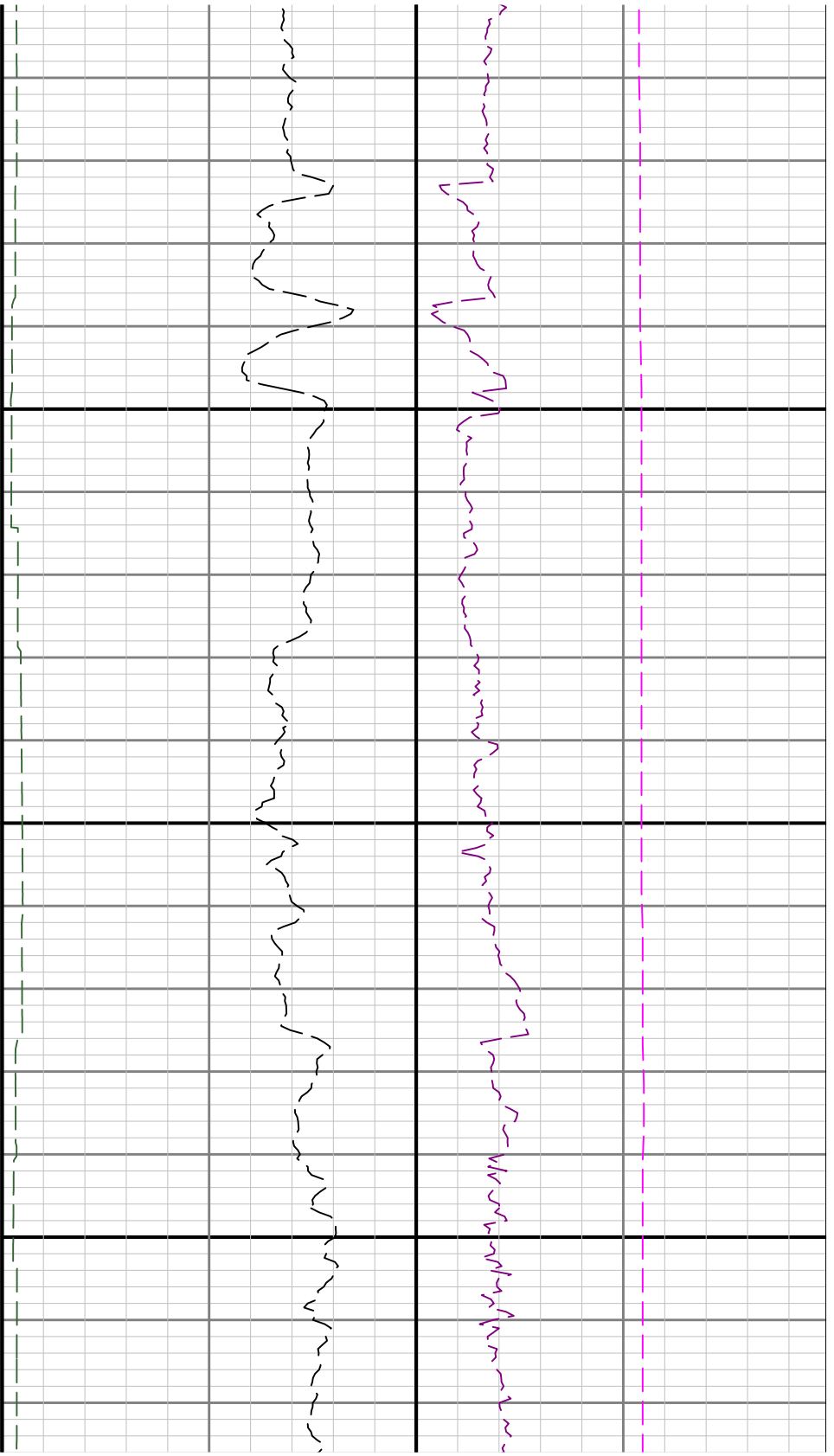


0089

0069

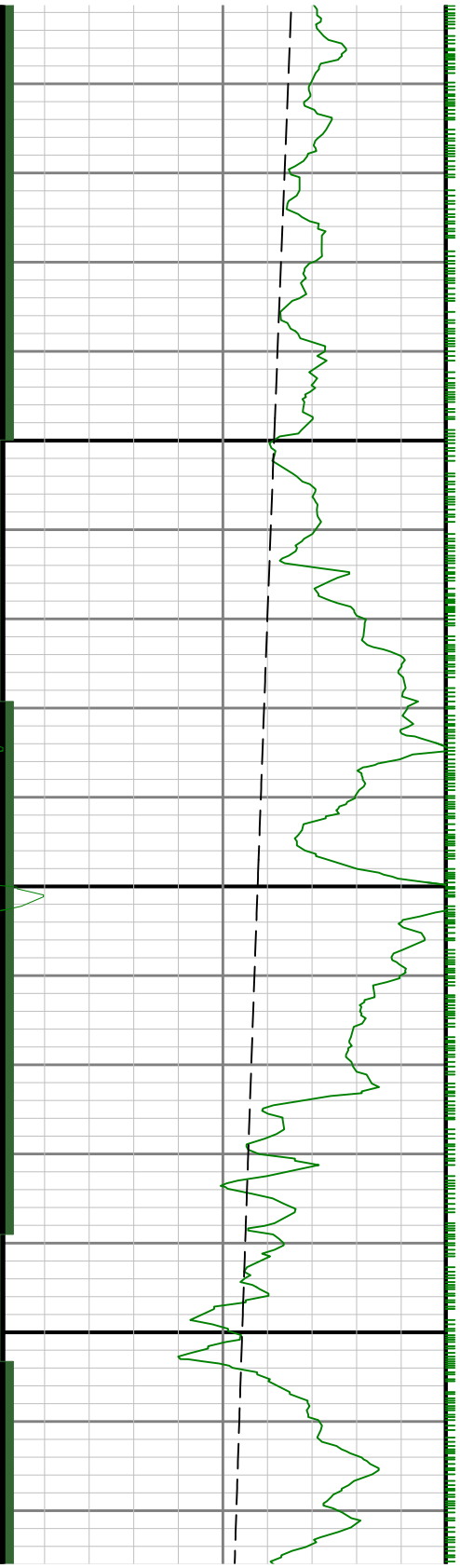


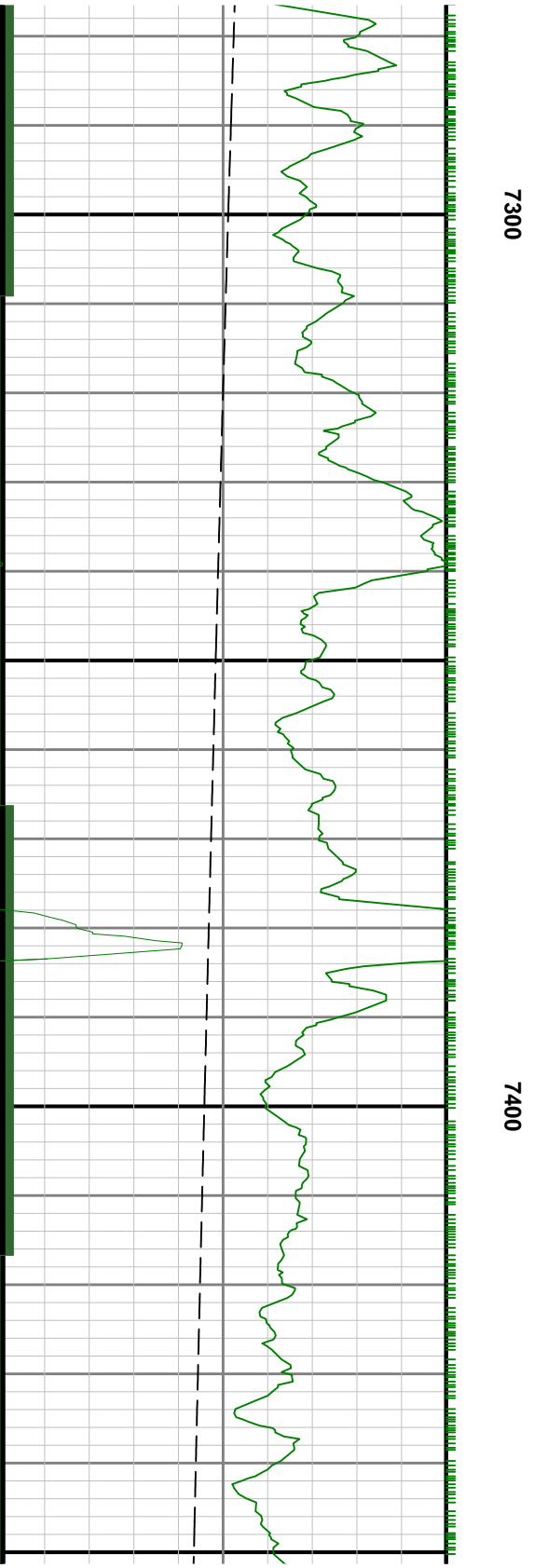
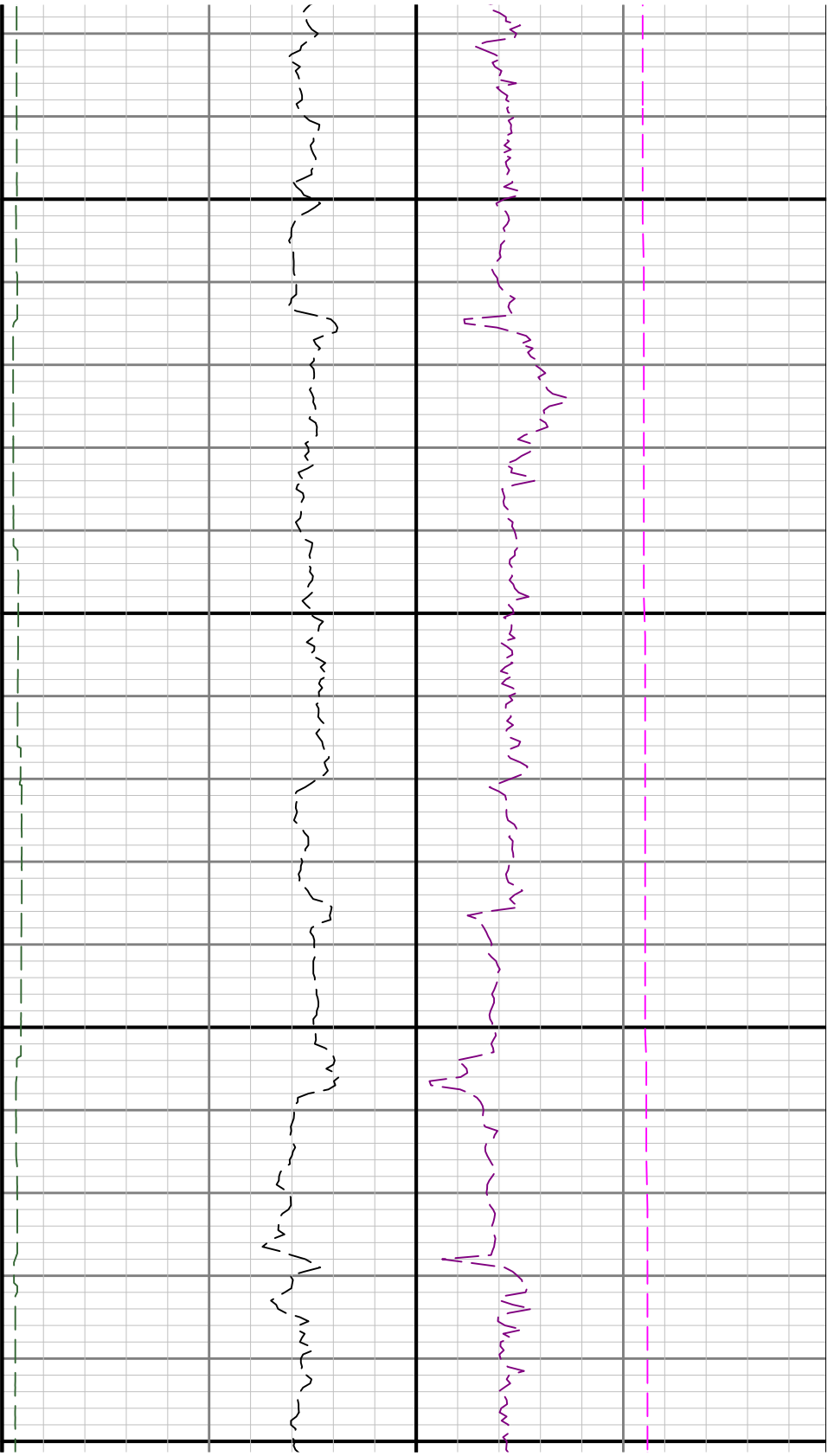


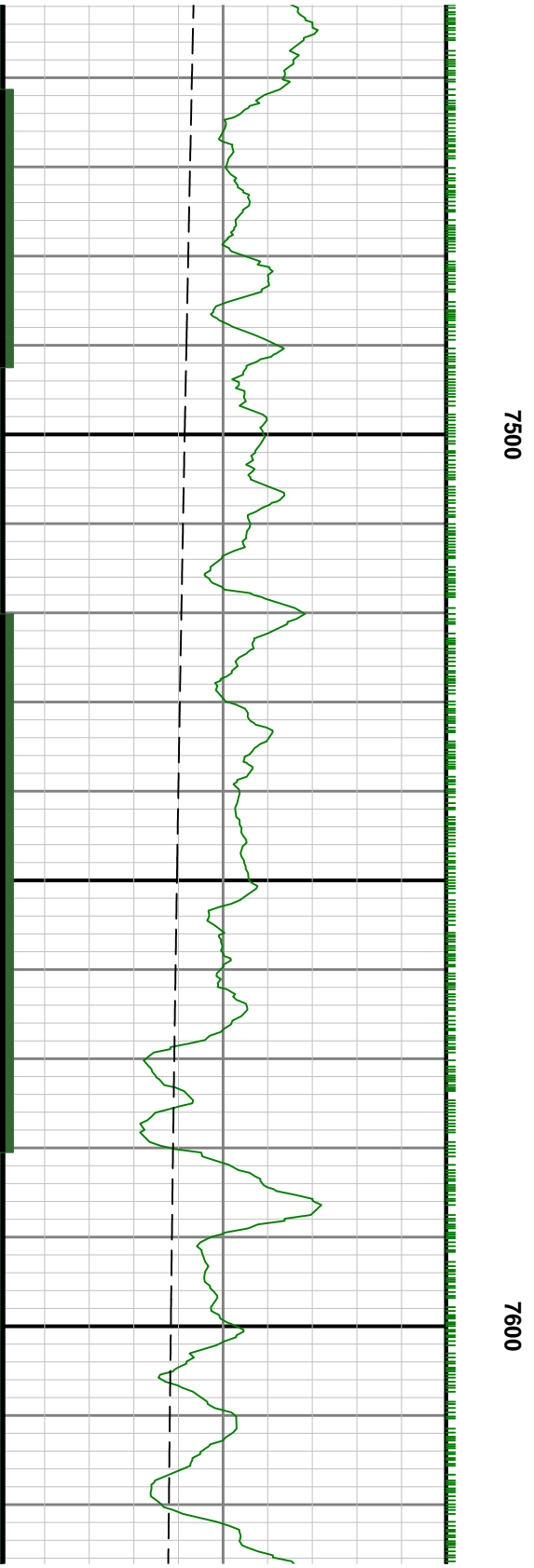
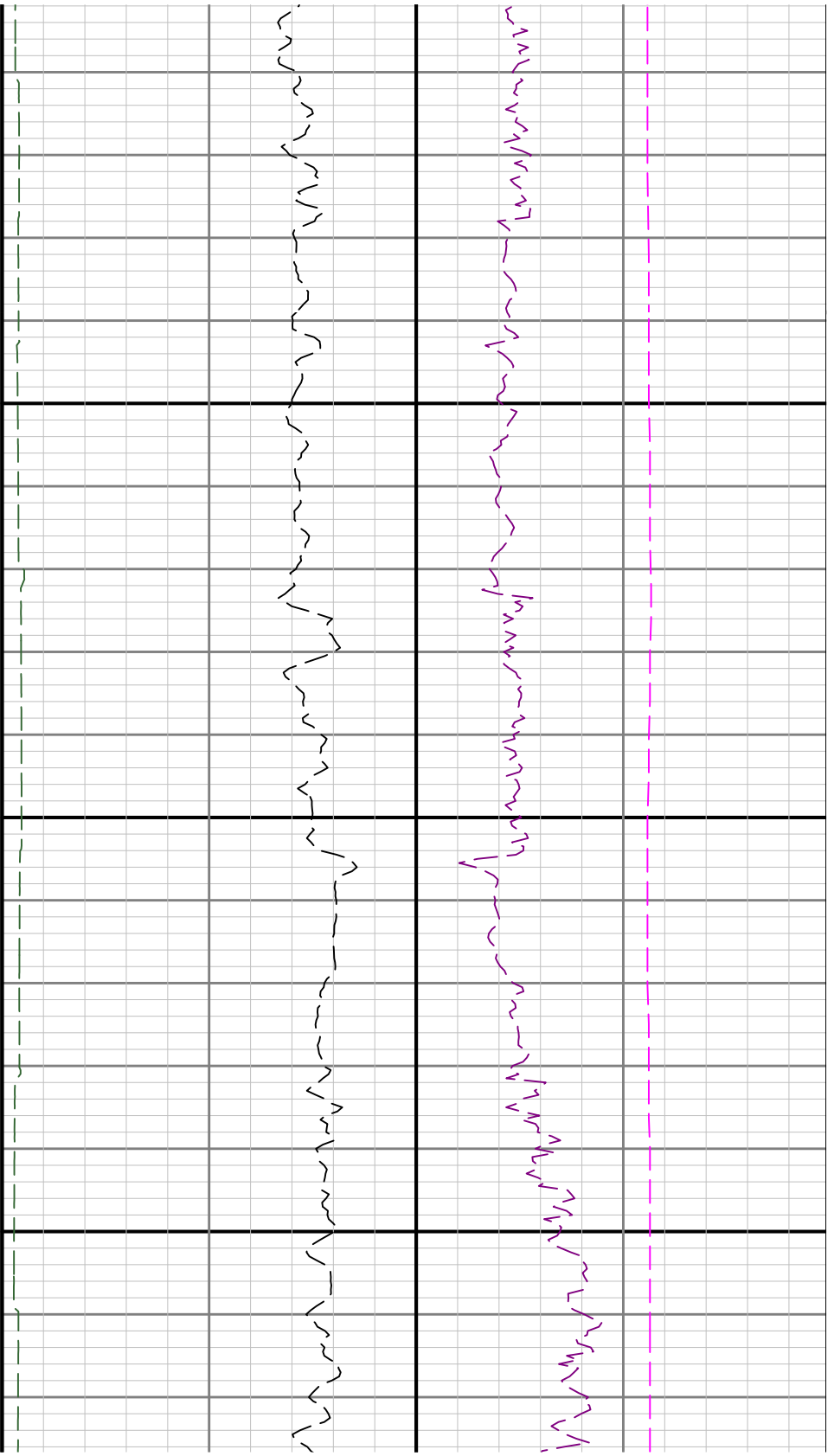


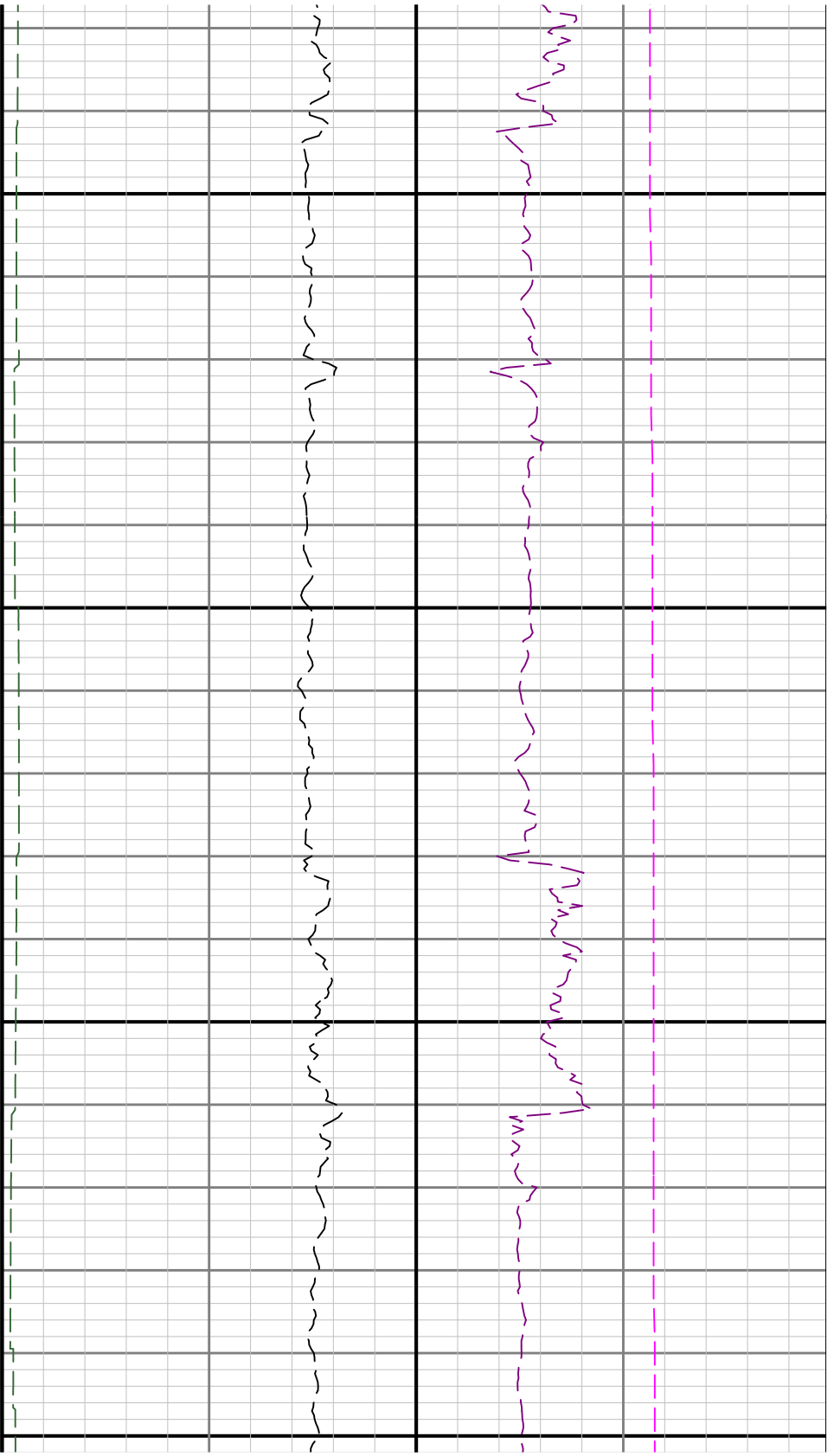
0

7200



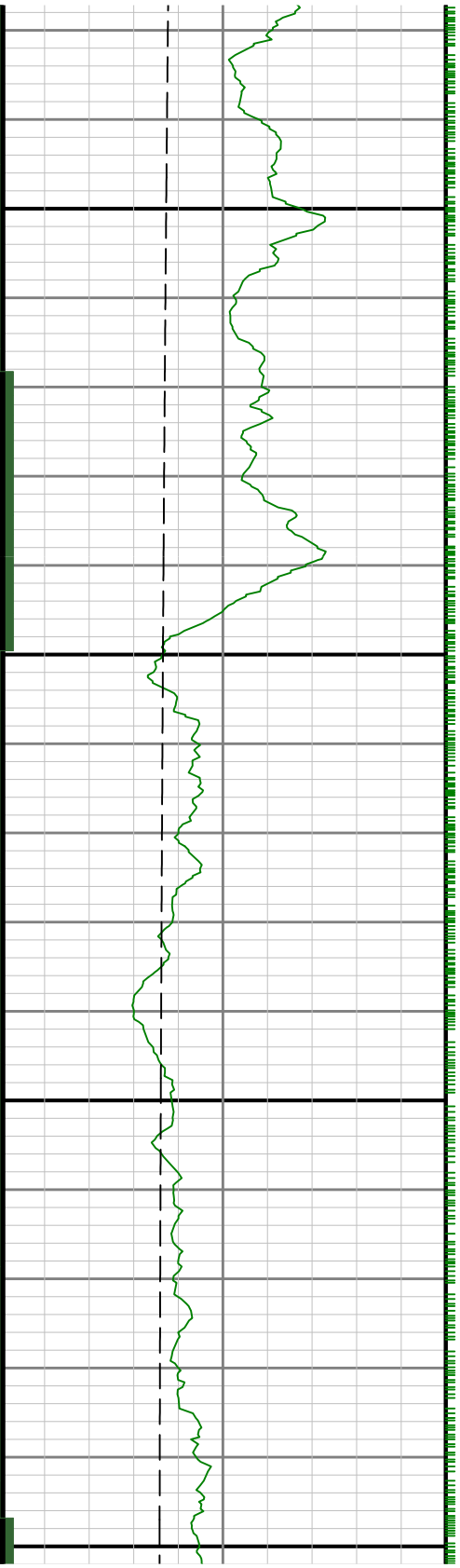


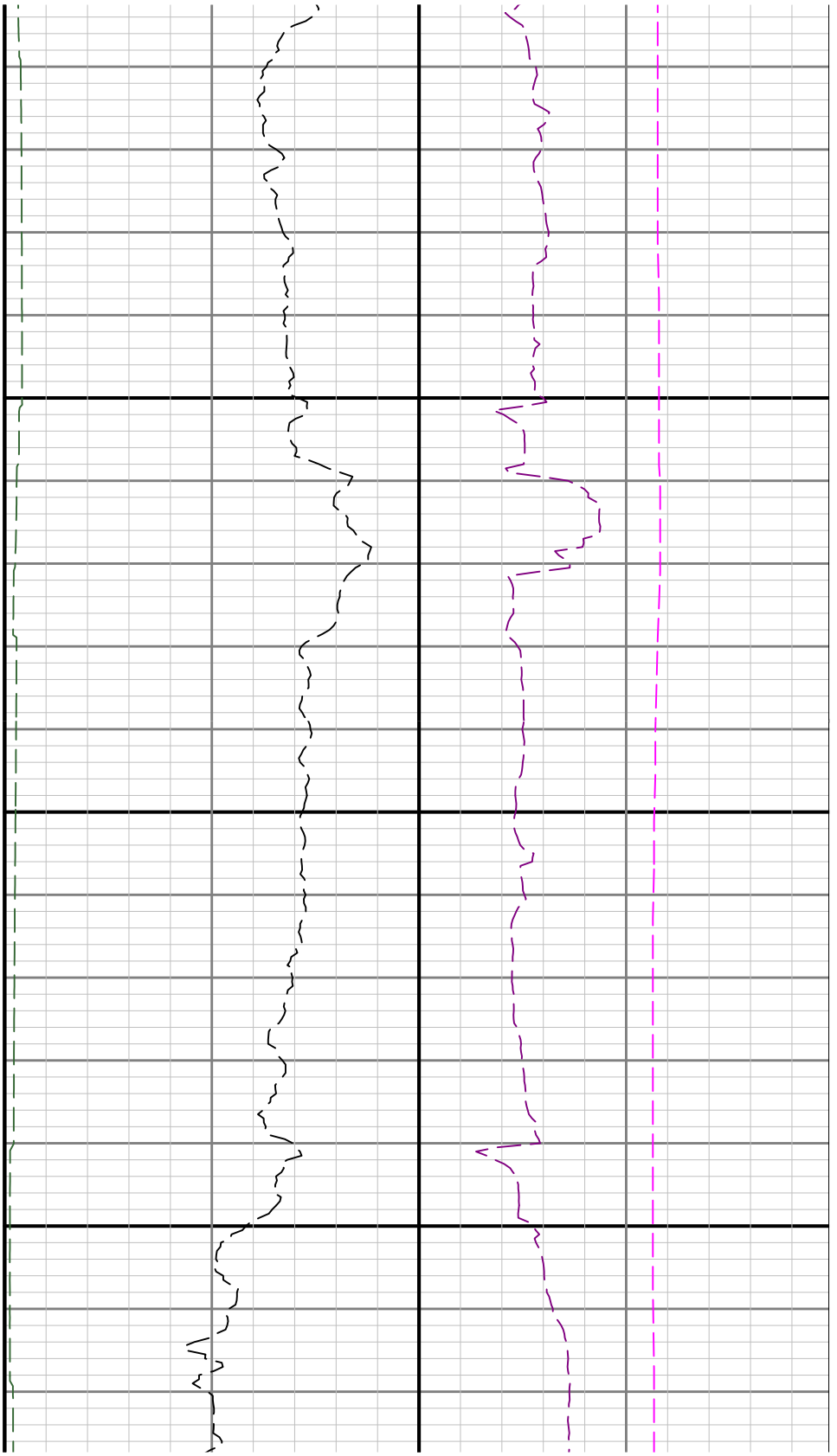




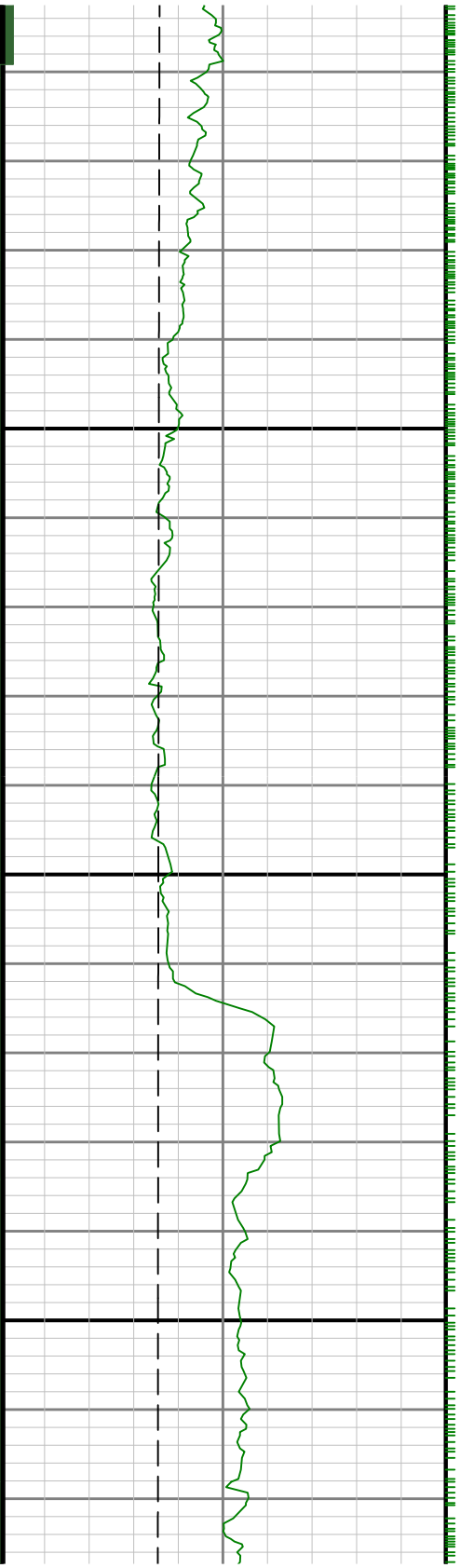
7700

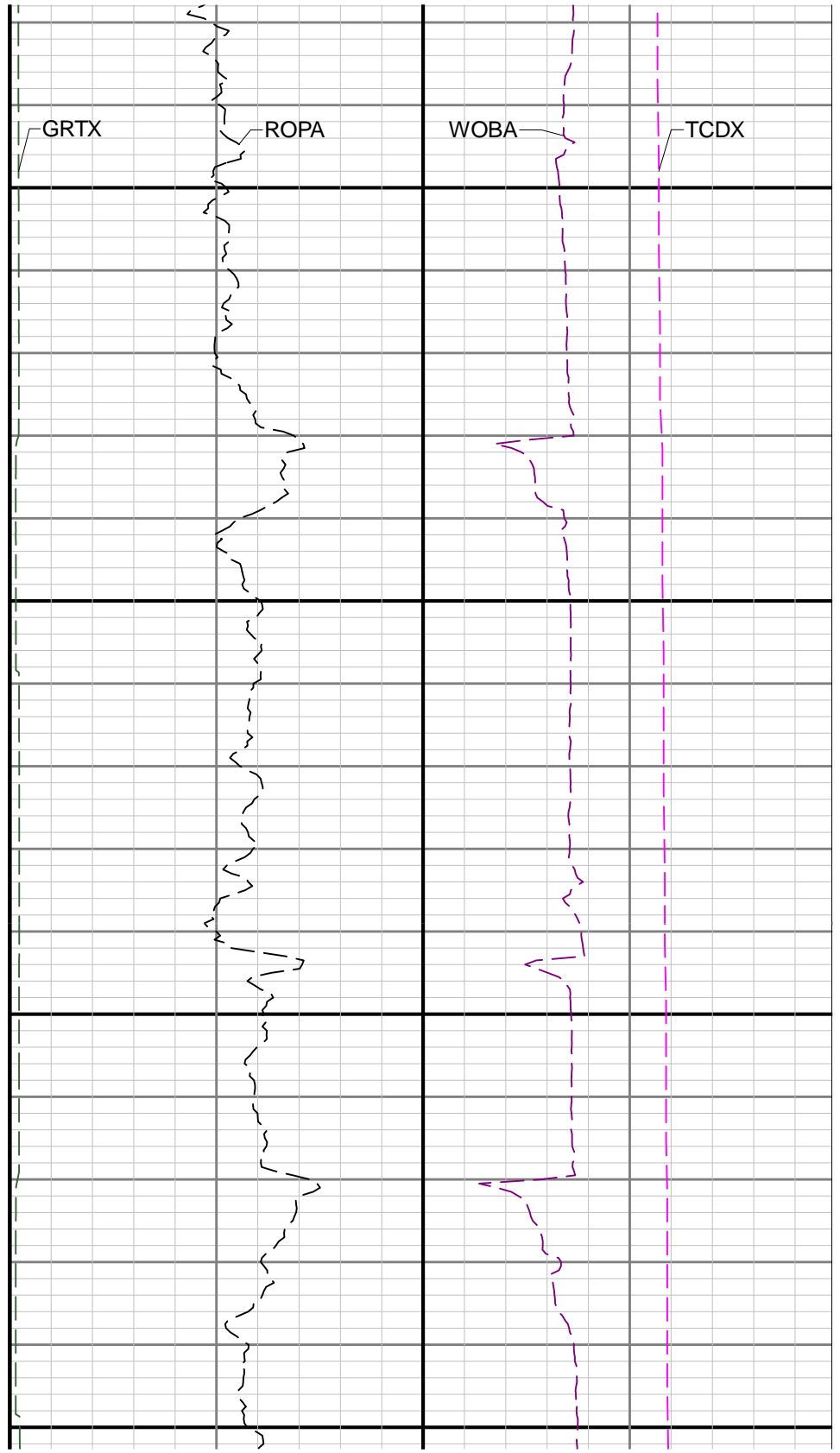
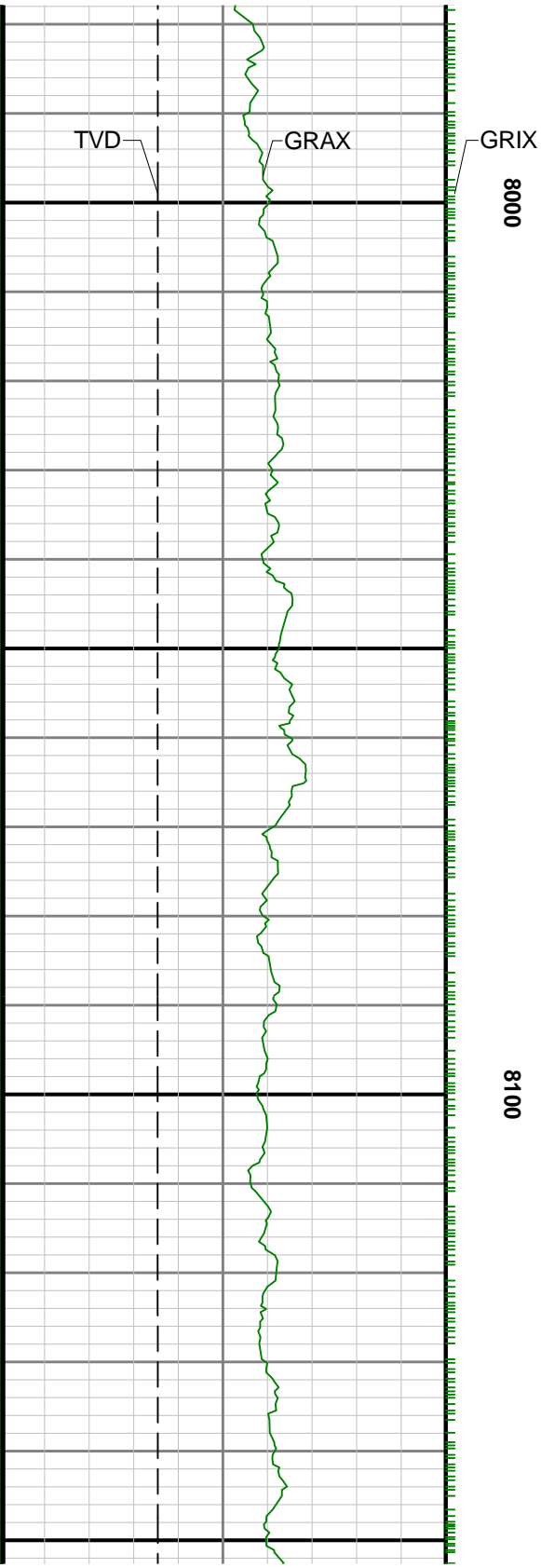
7800

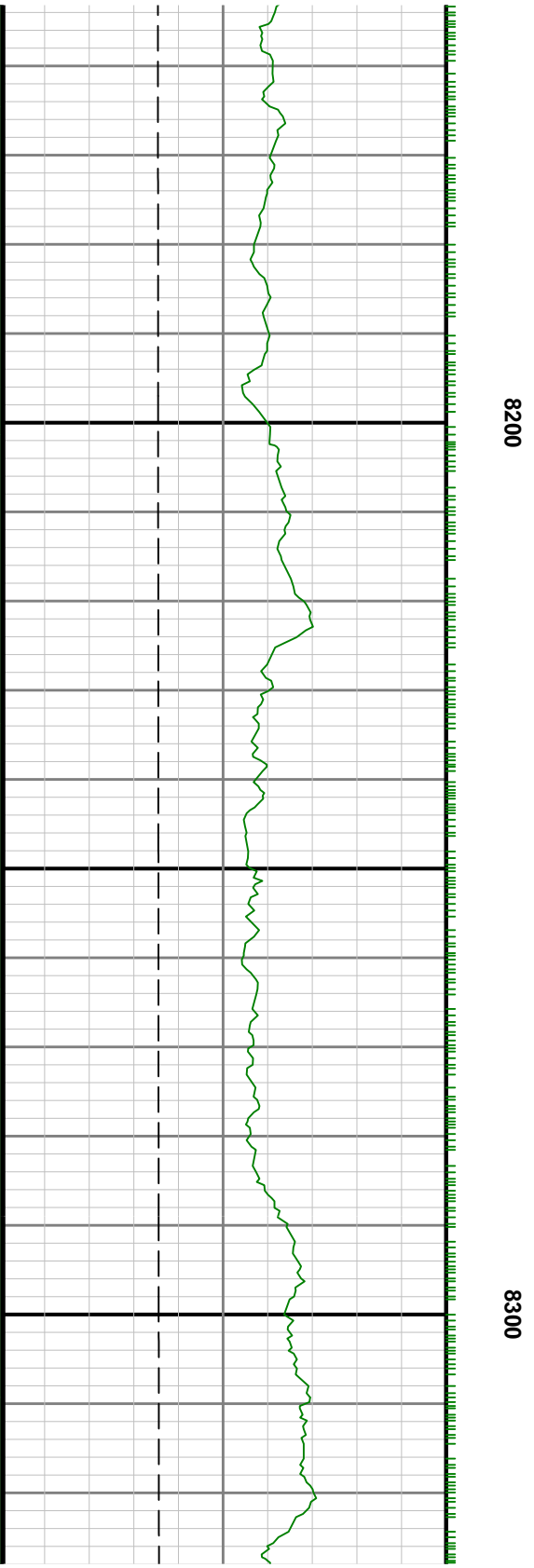
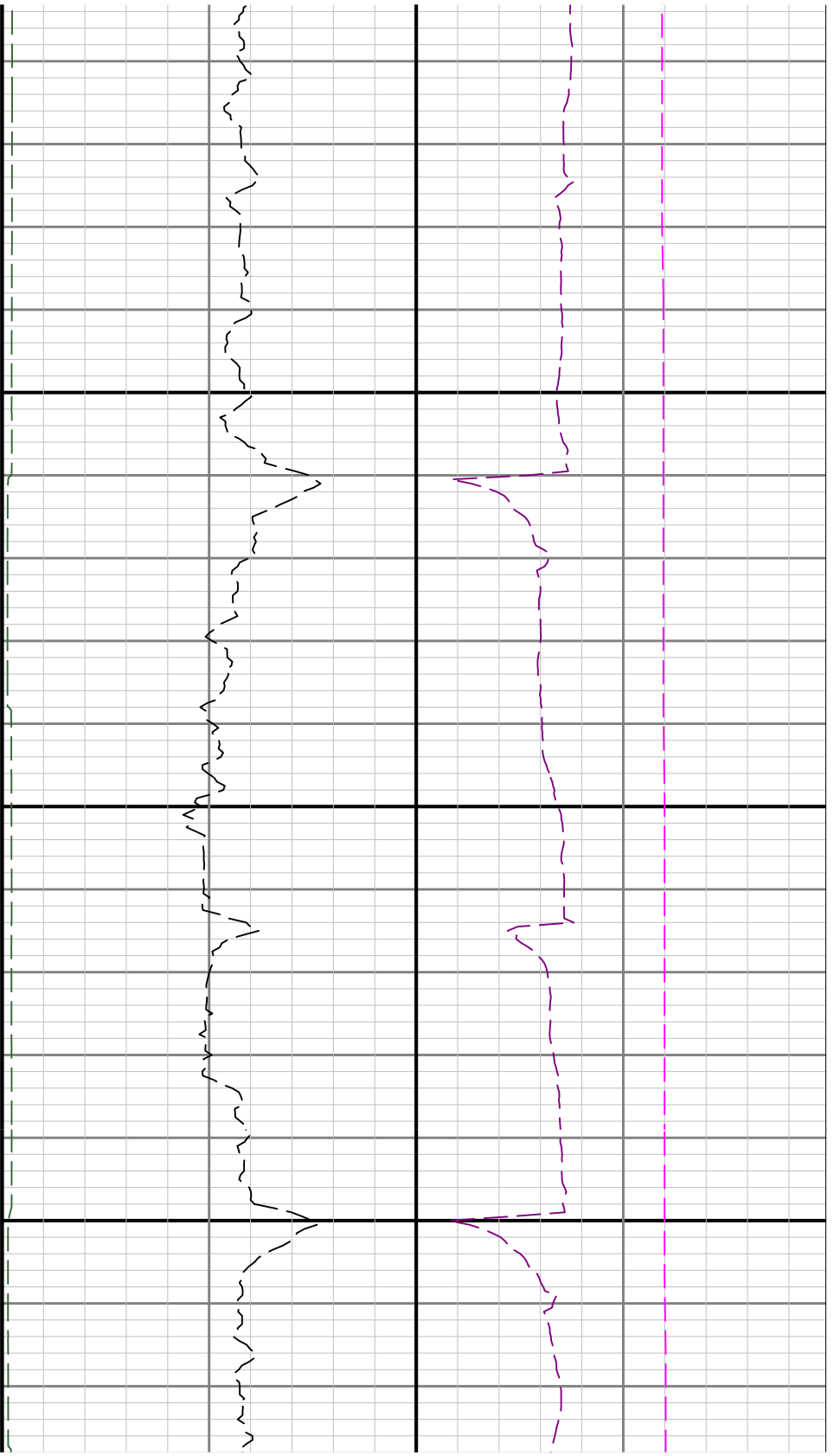


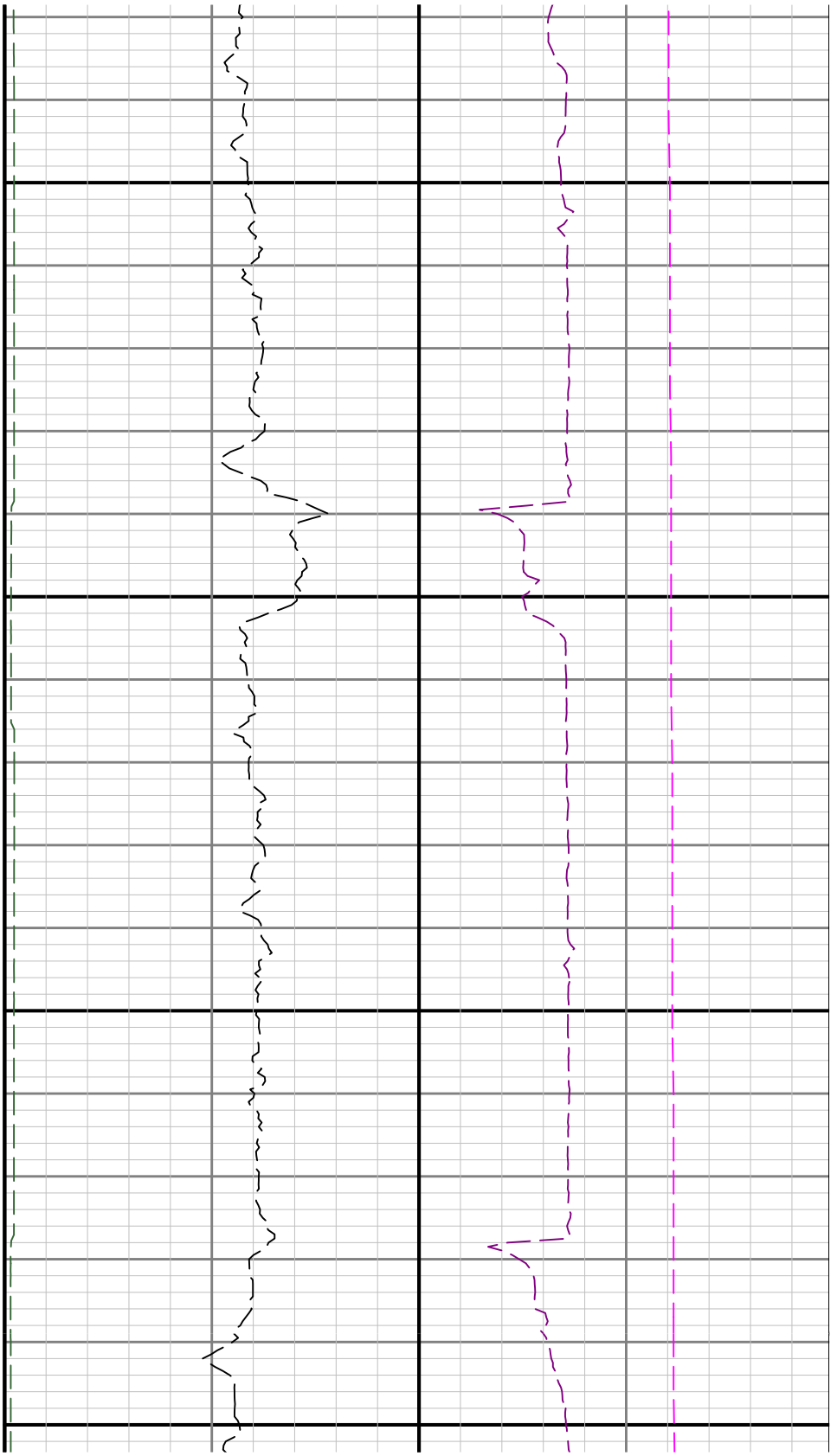


7900



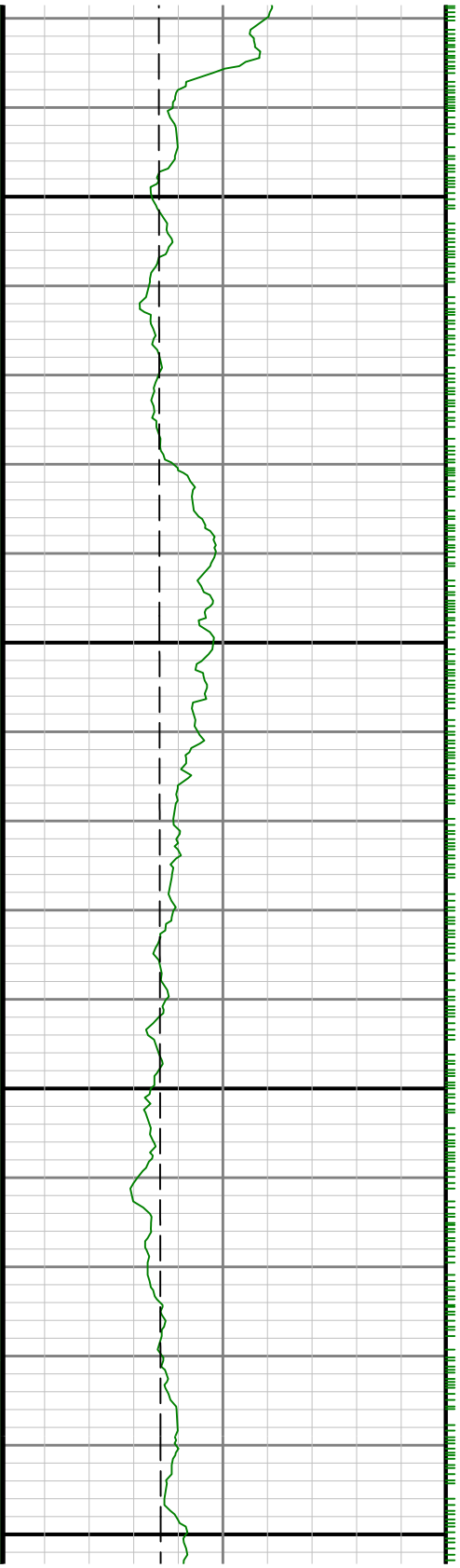


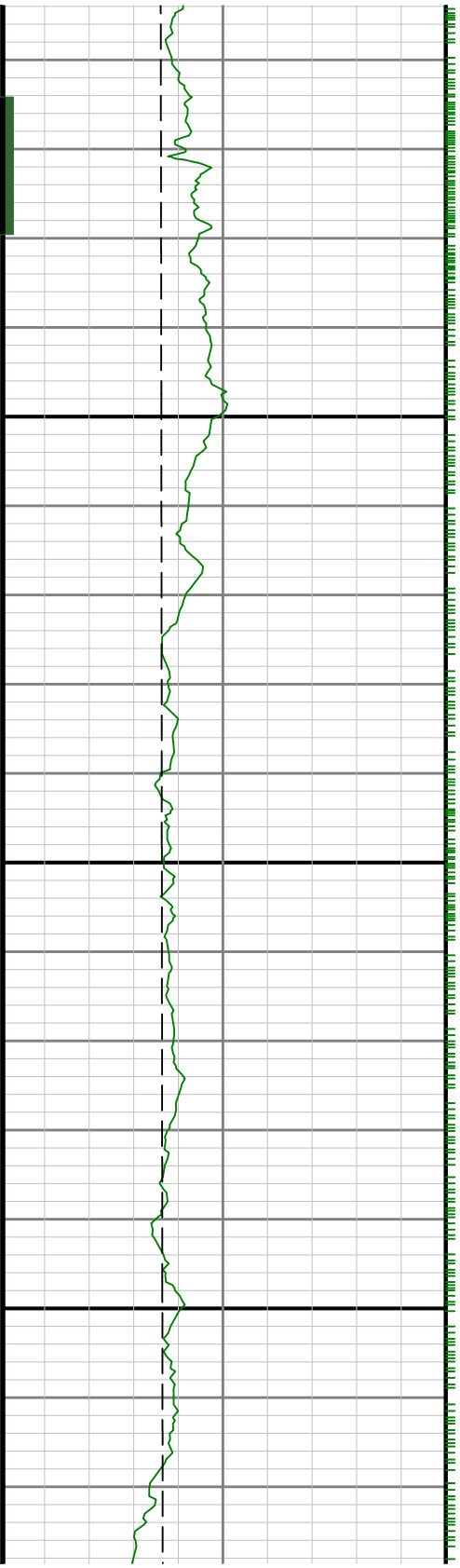




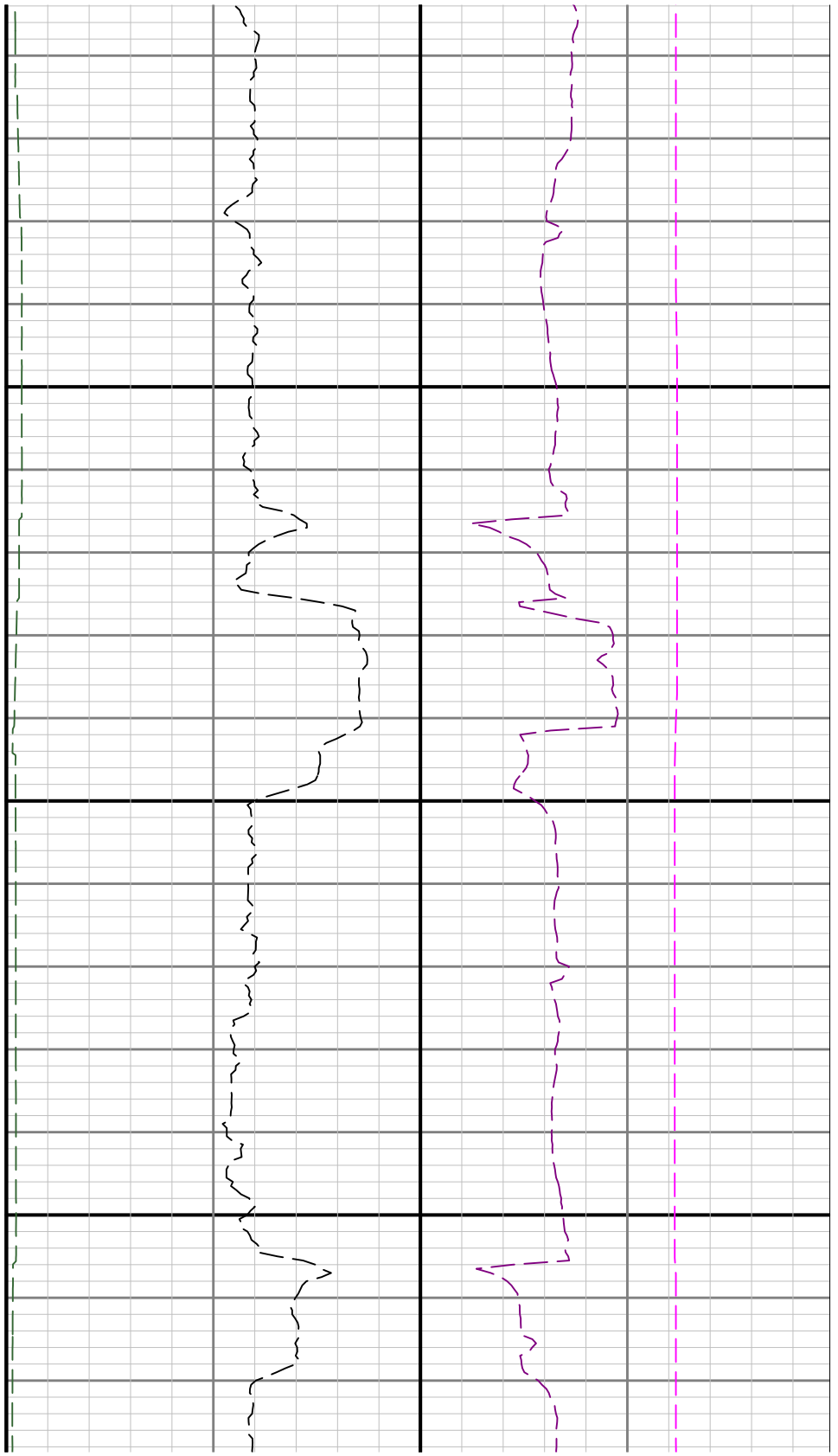
8400

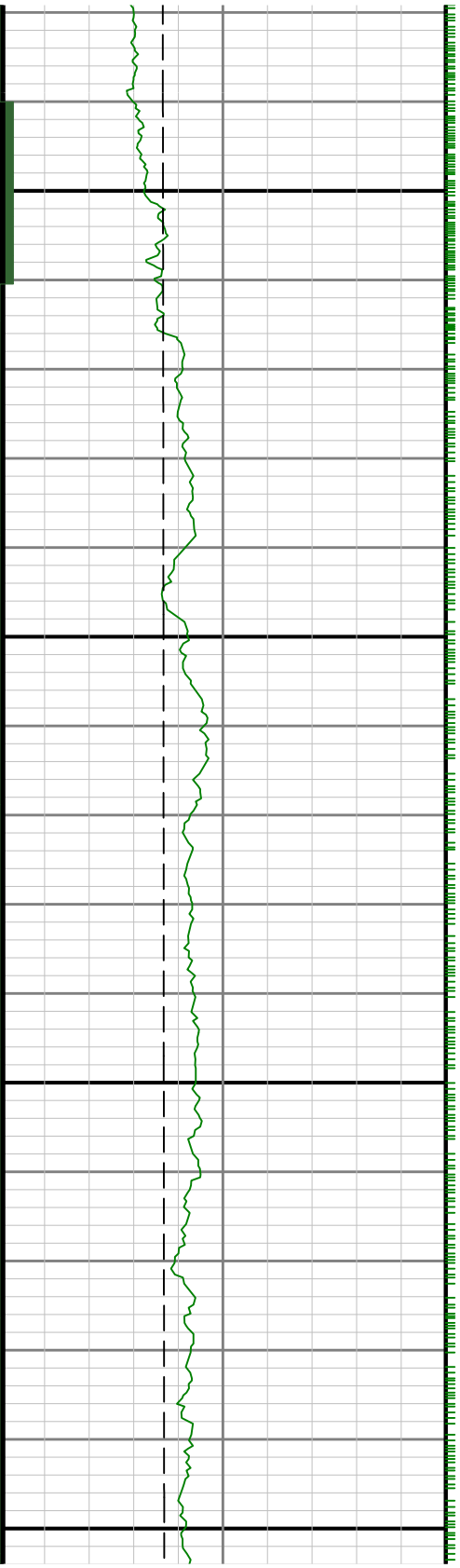
8500





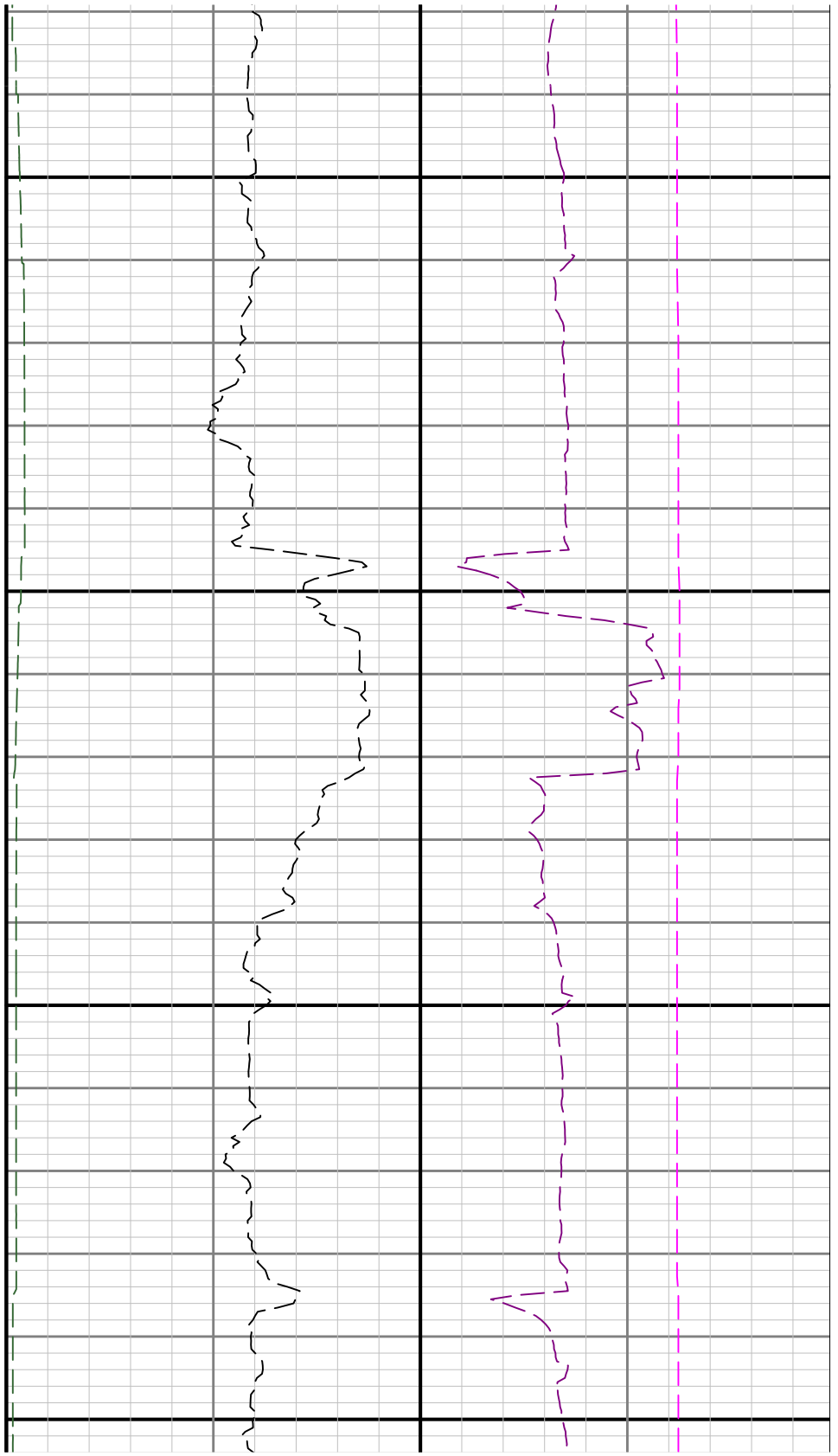
0098

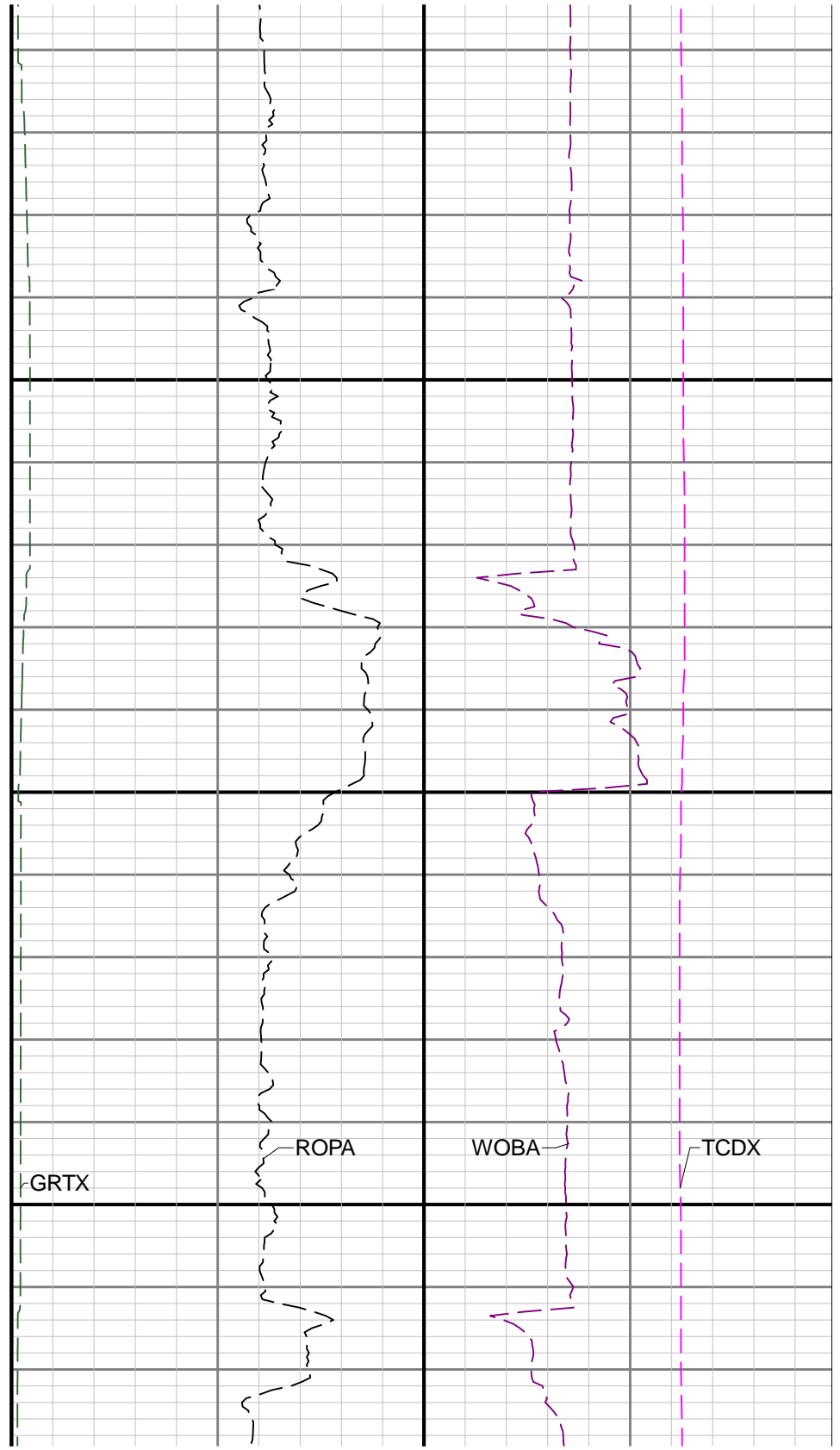
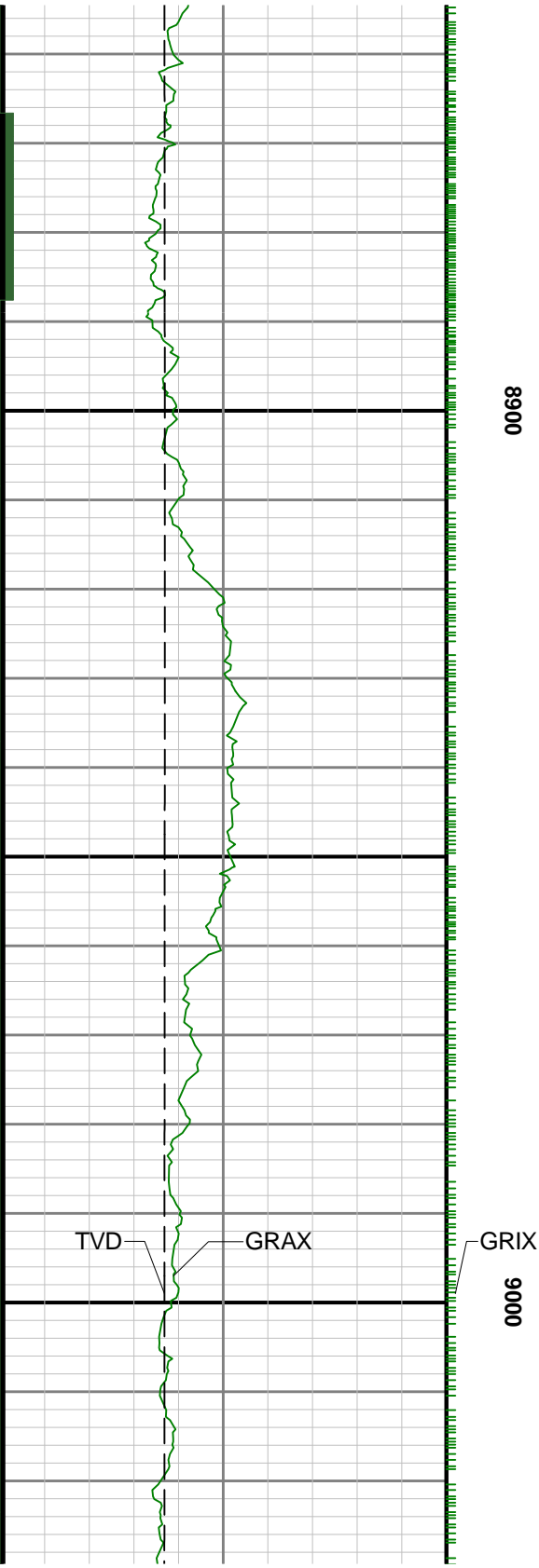


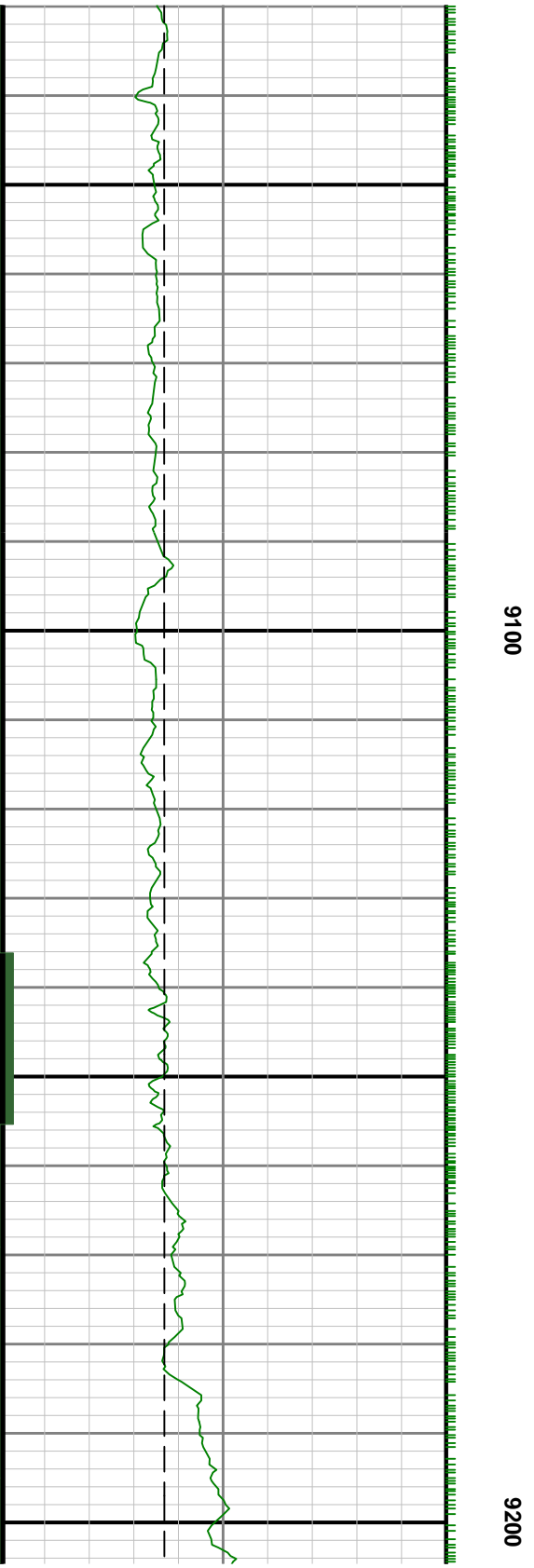
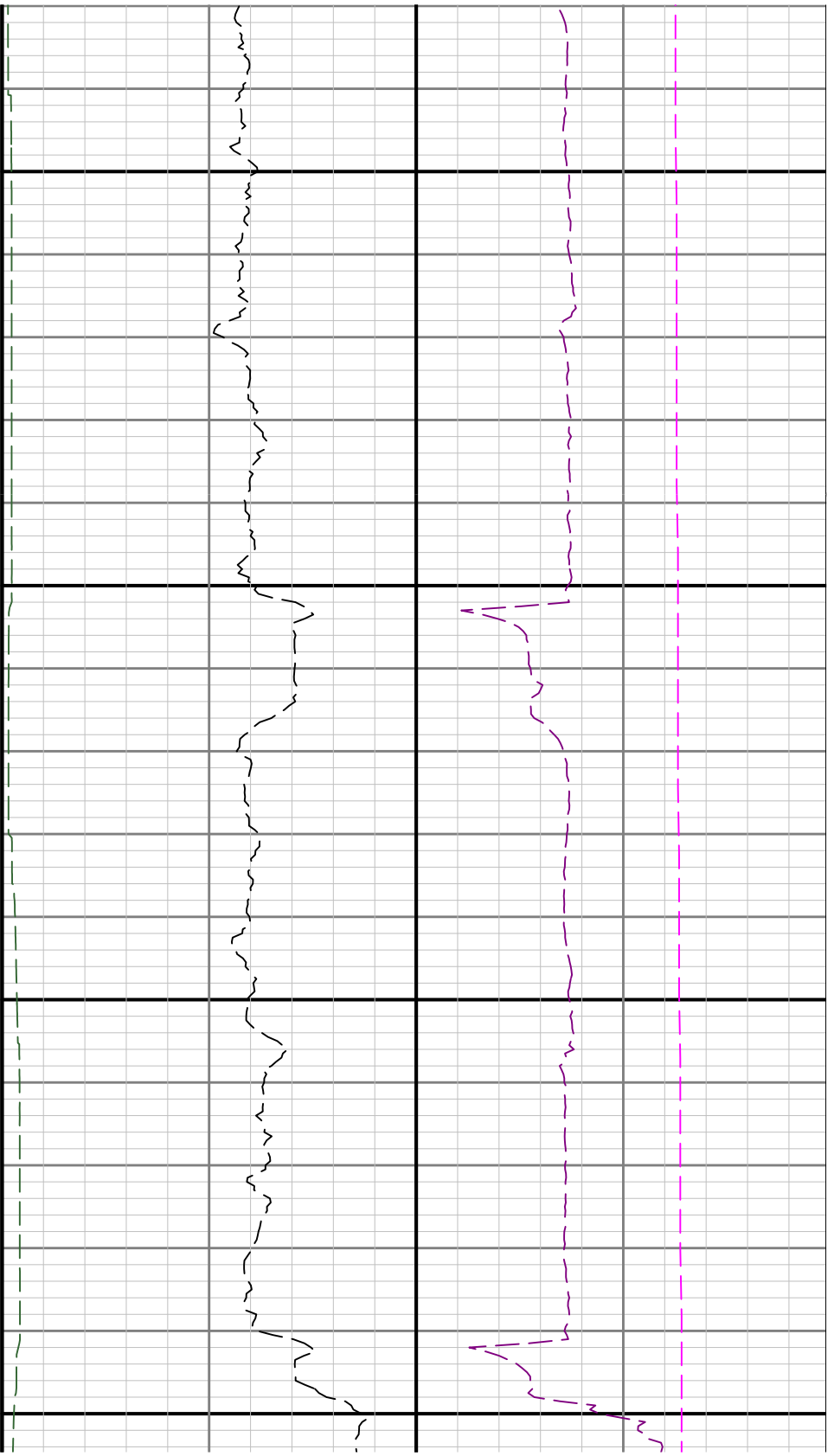


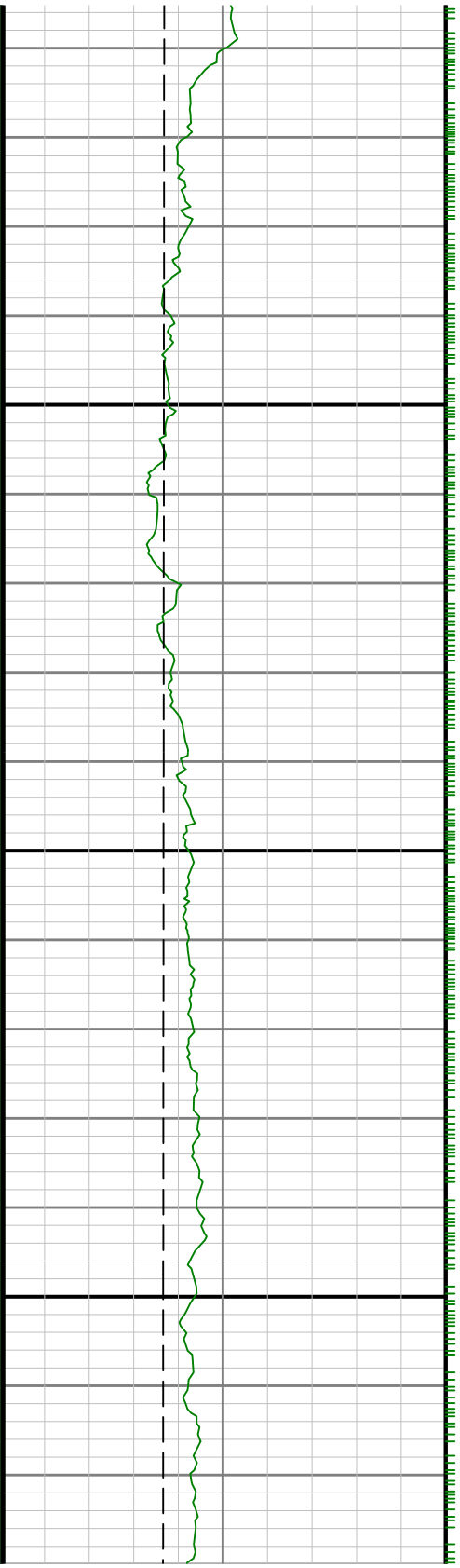
8700

8800

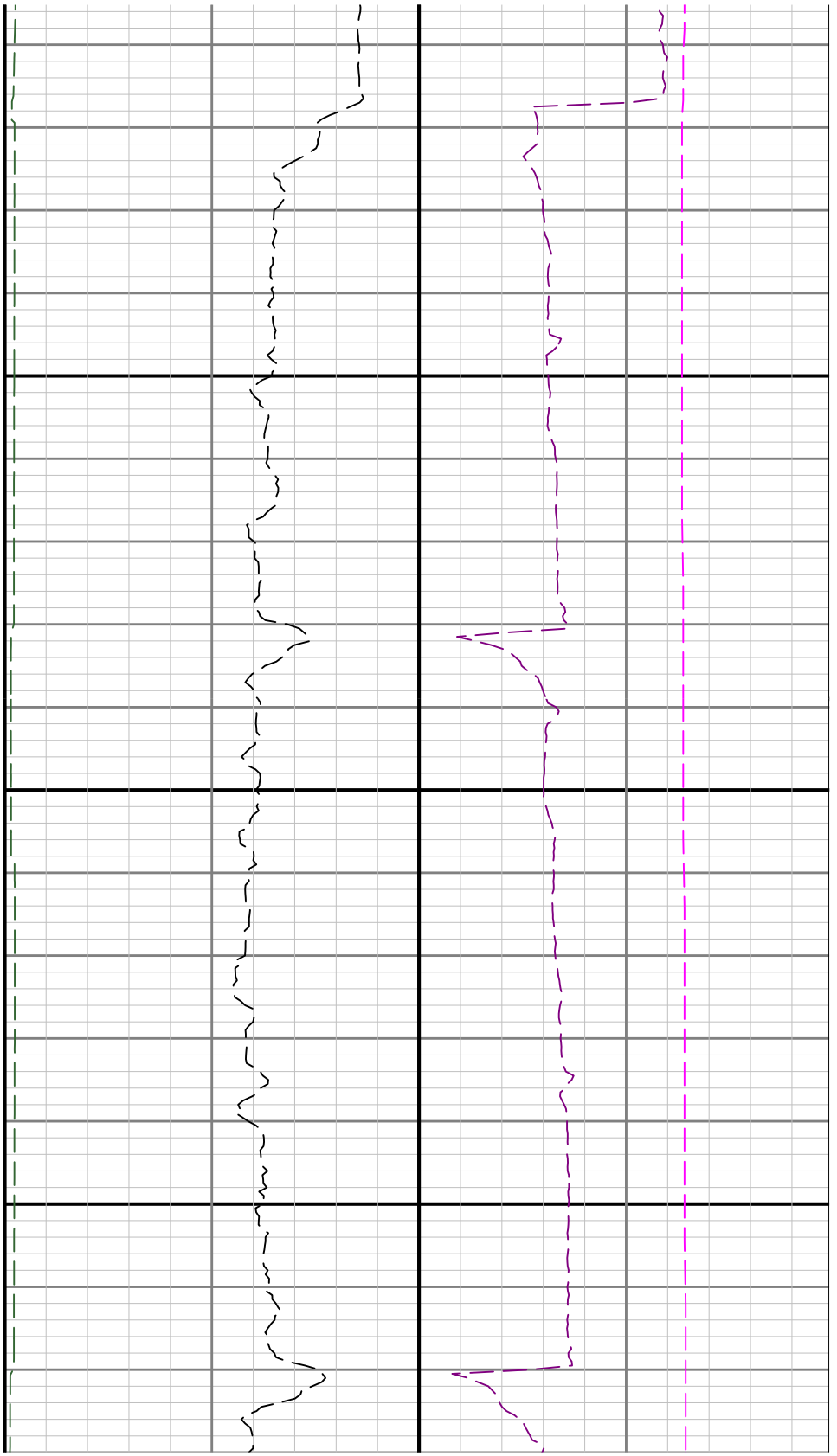


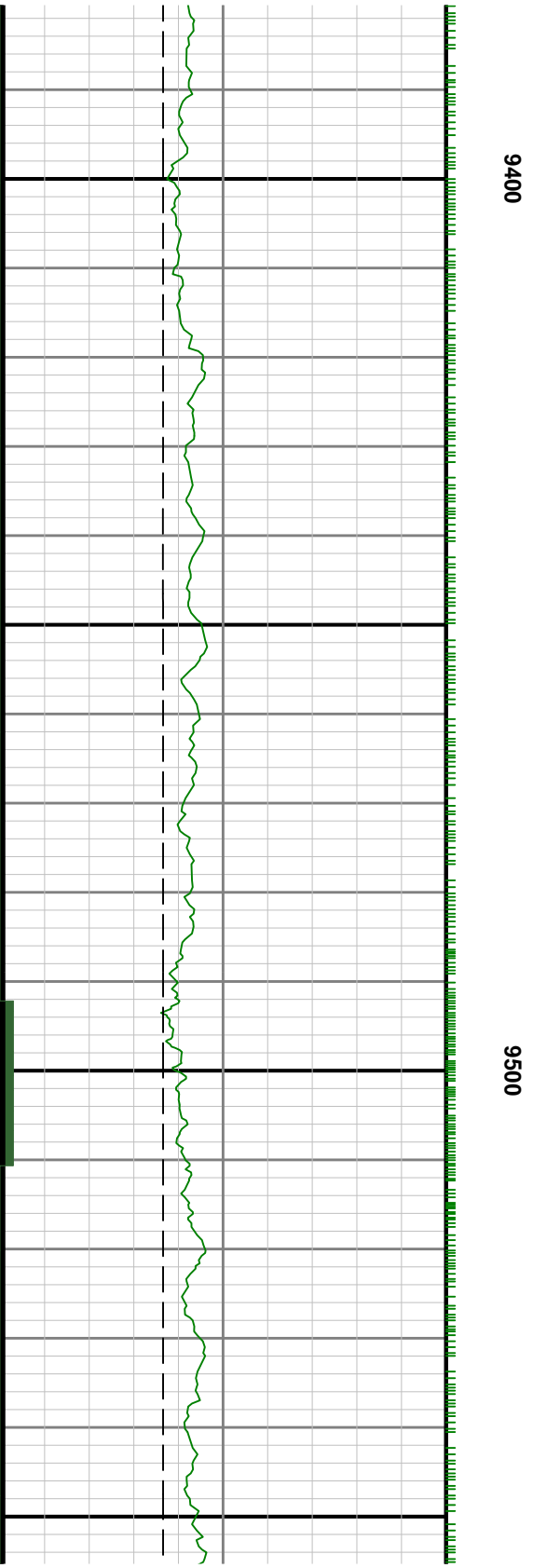
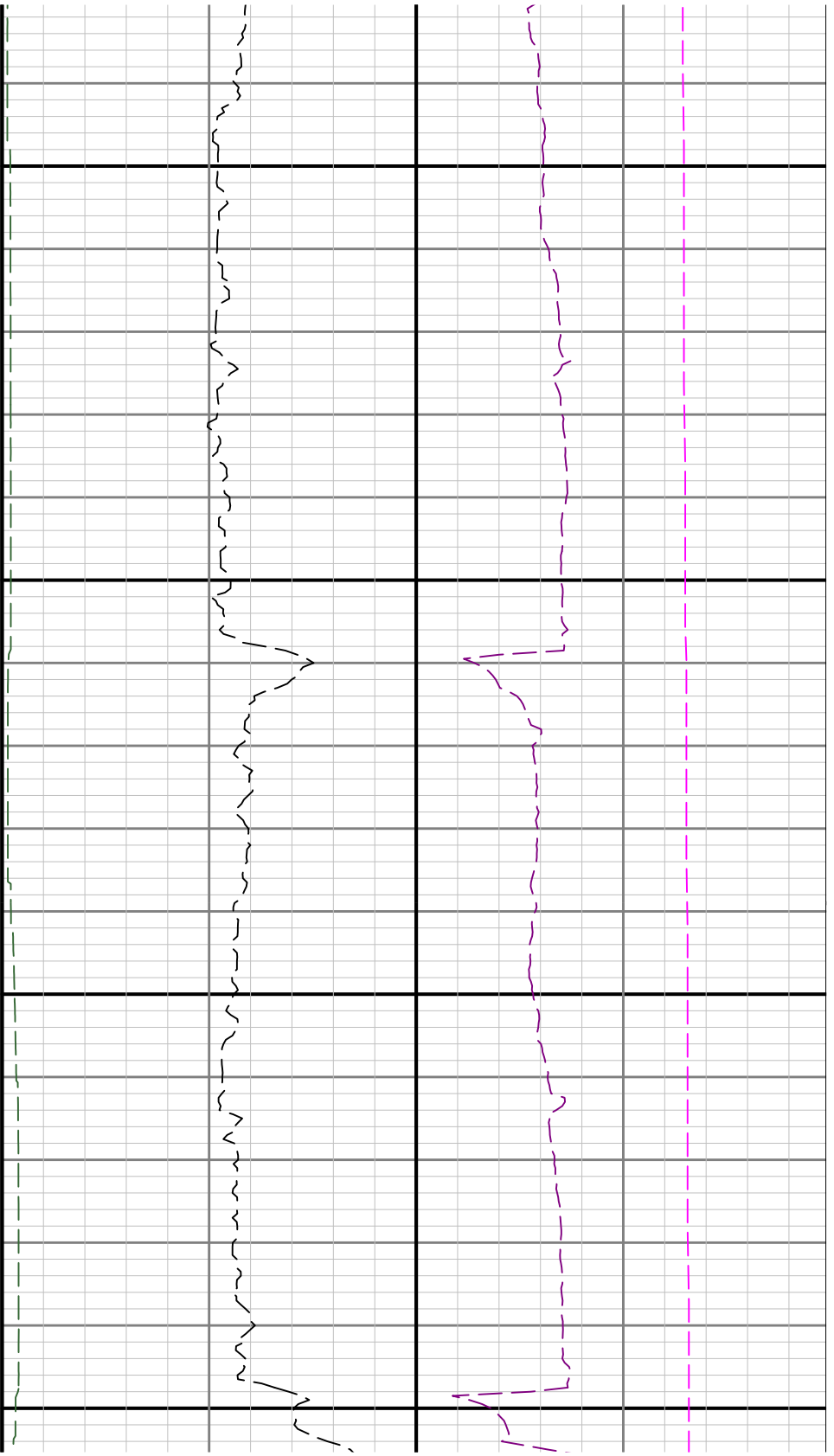


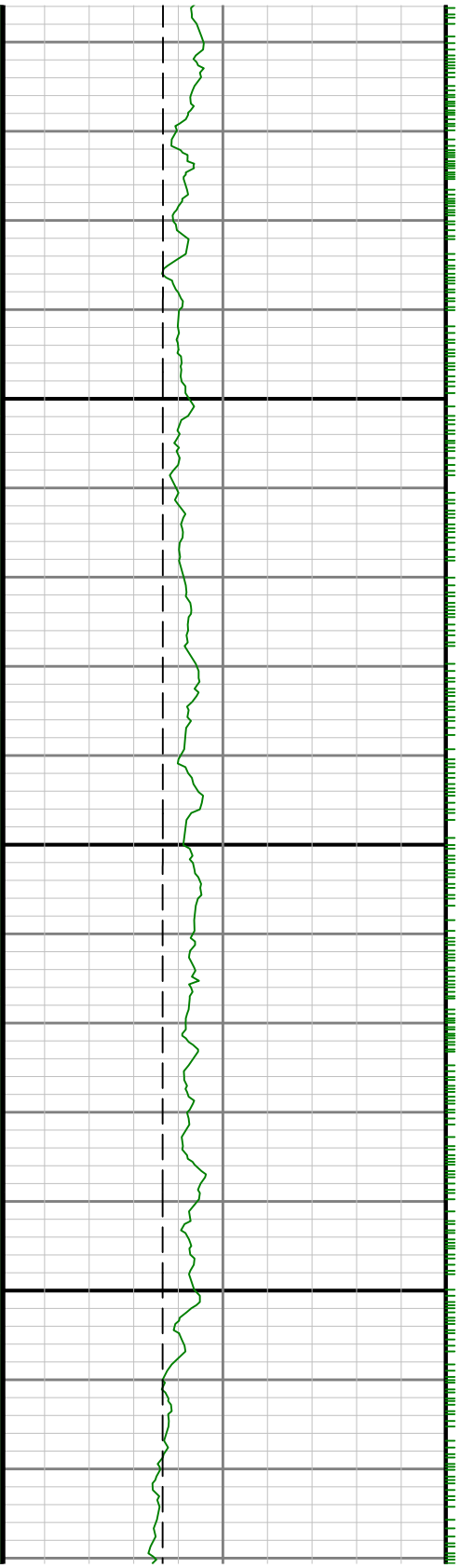




9300

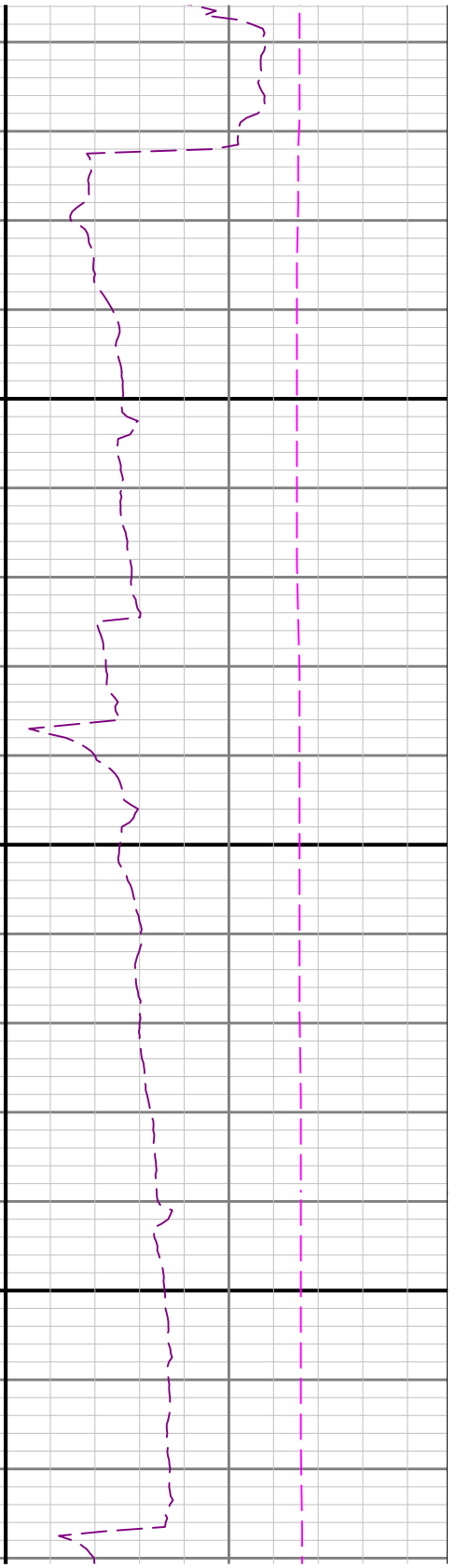
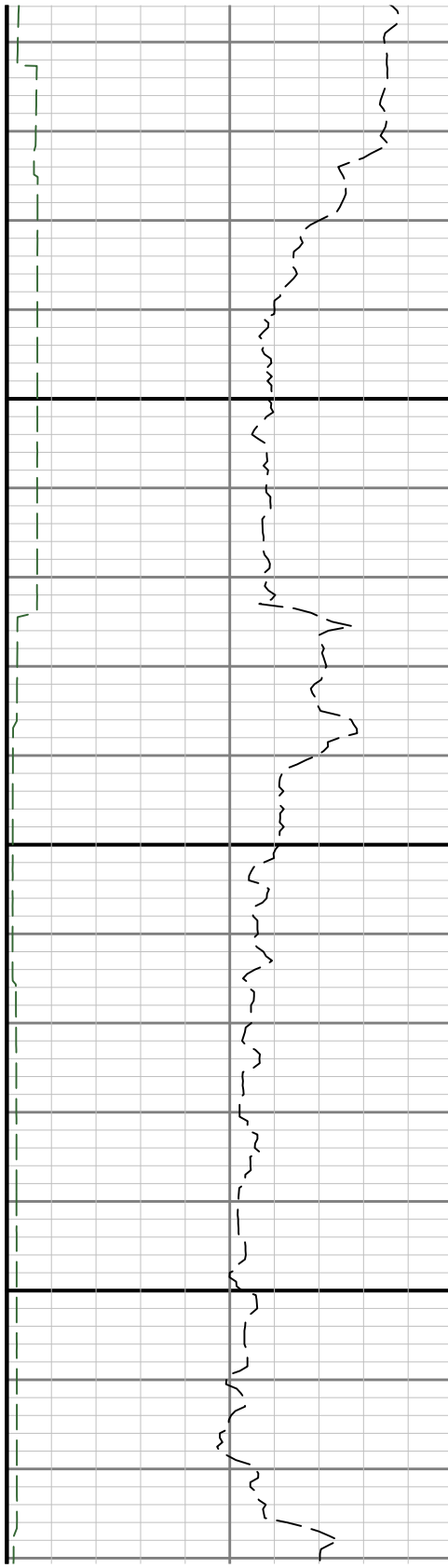


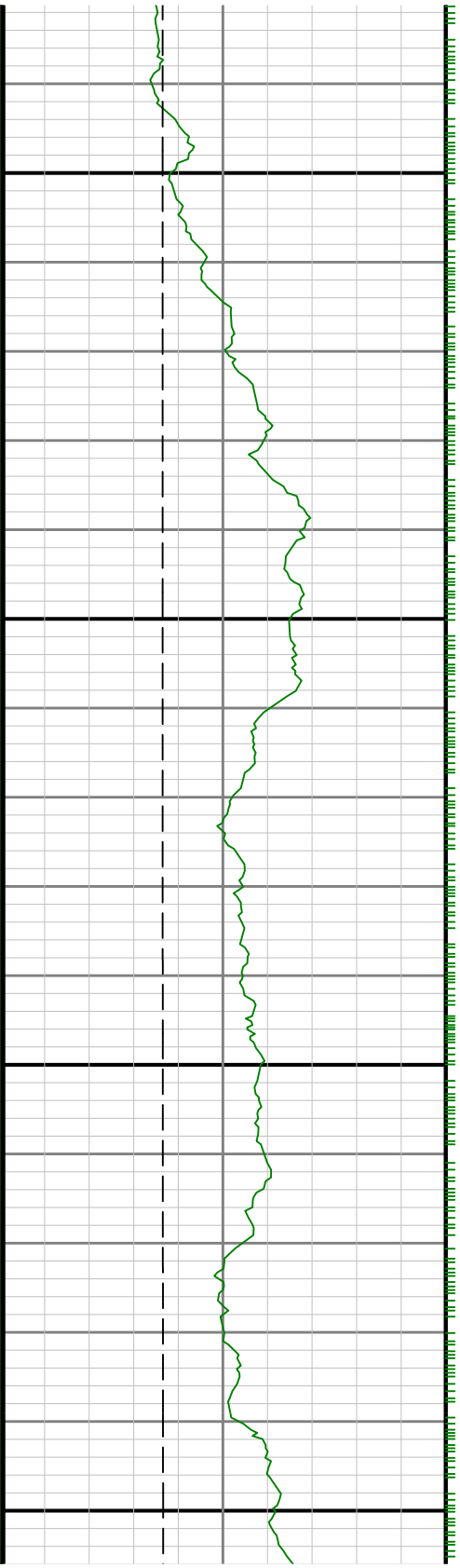




9600

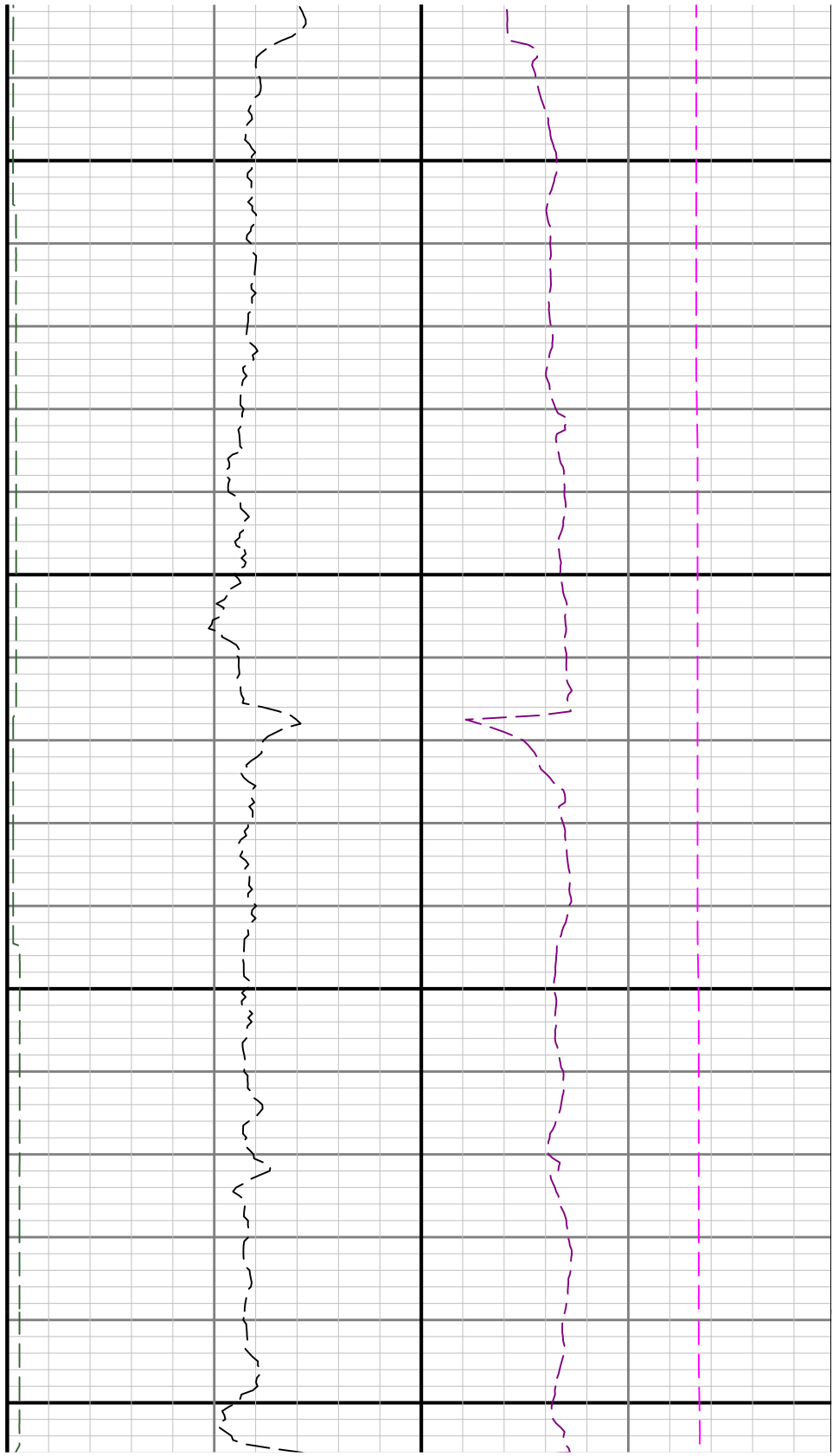
9700

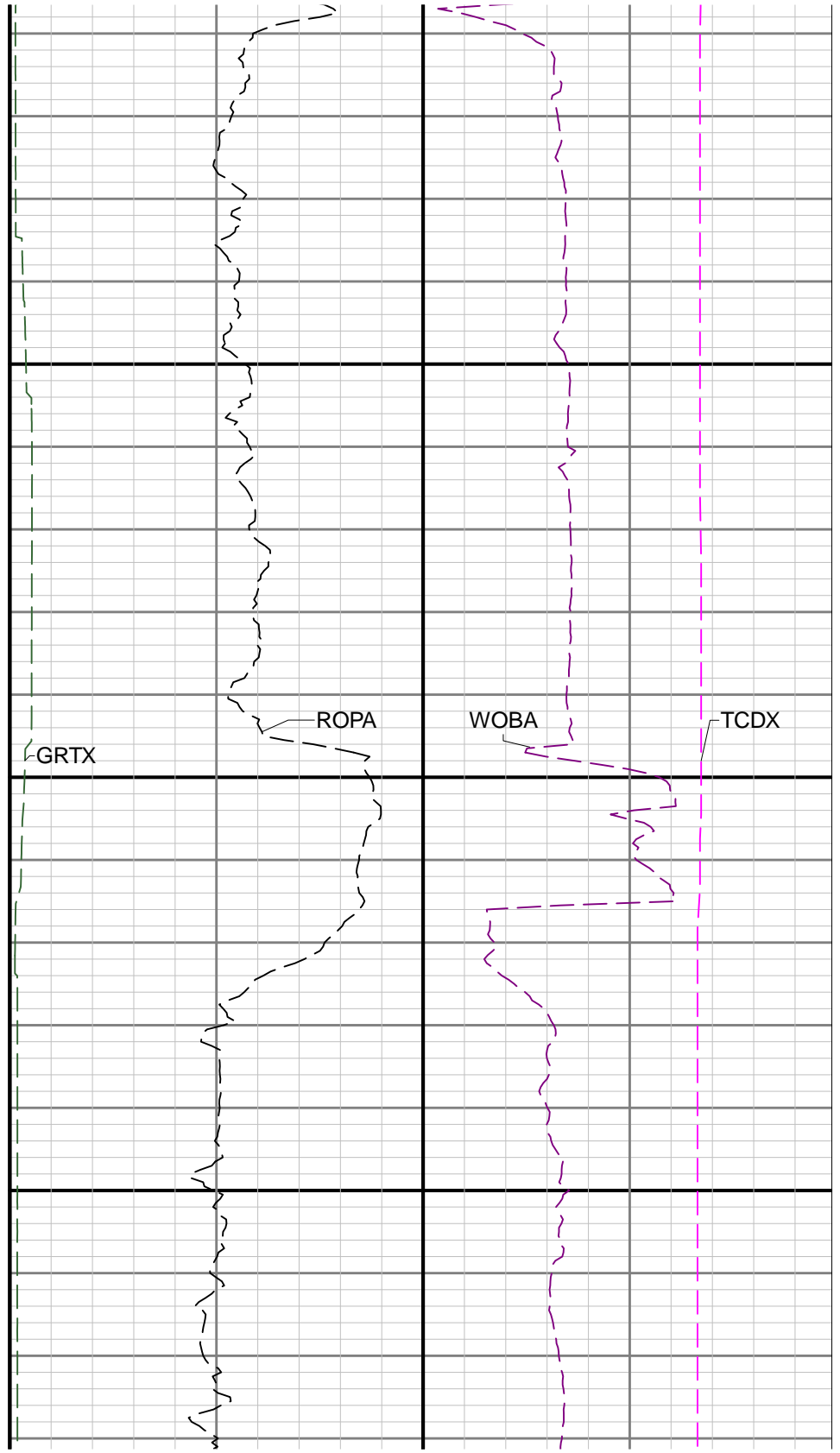
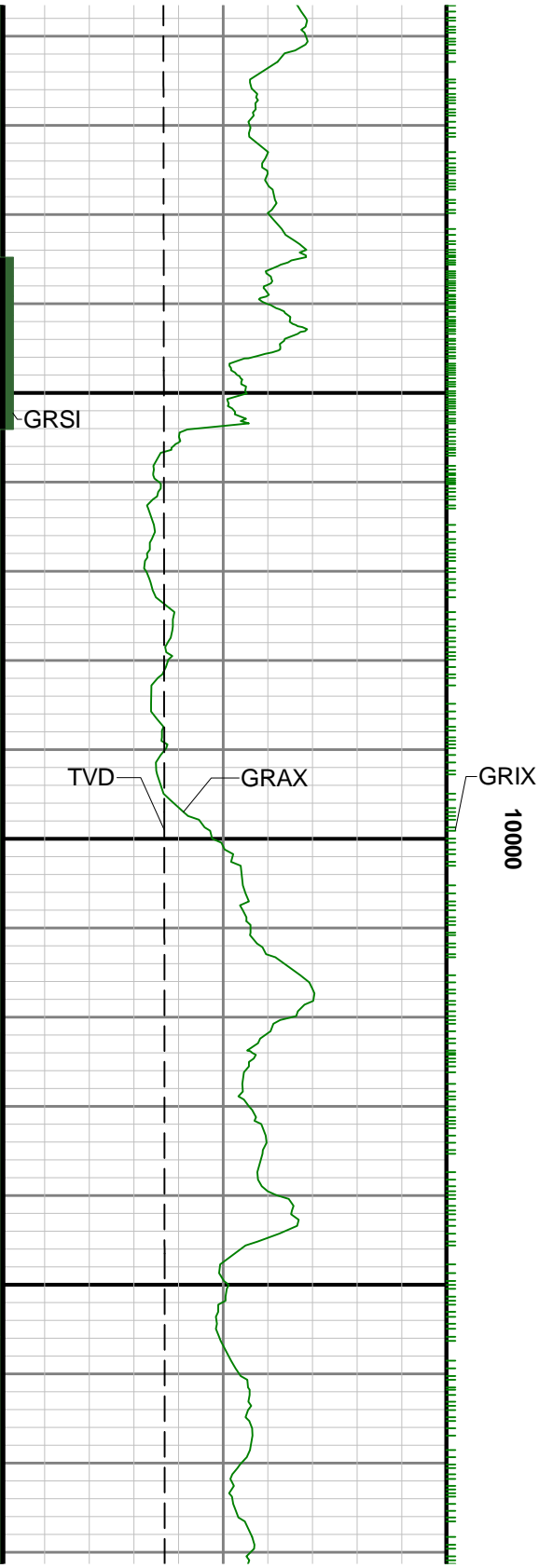


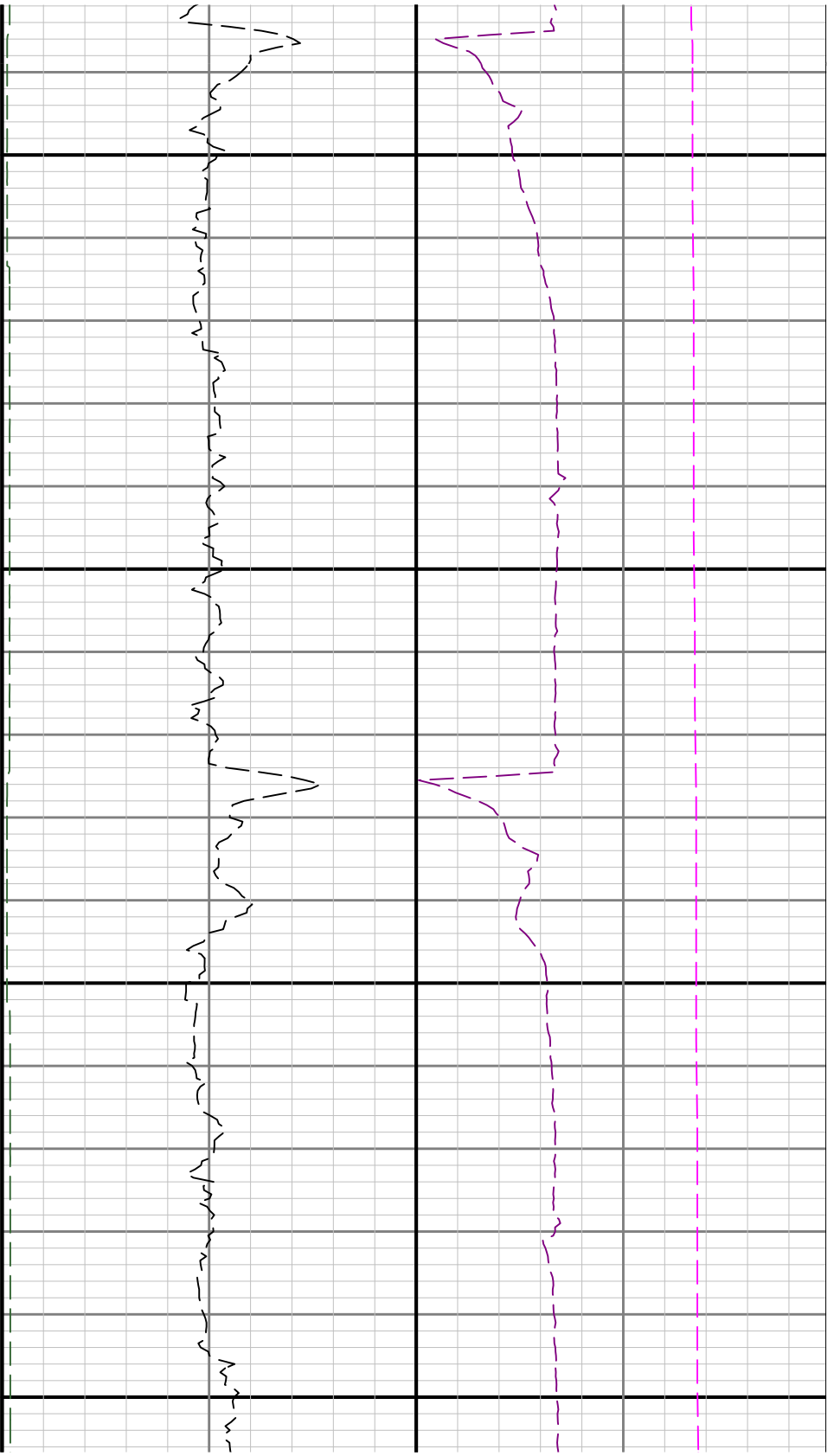


0066

0086

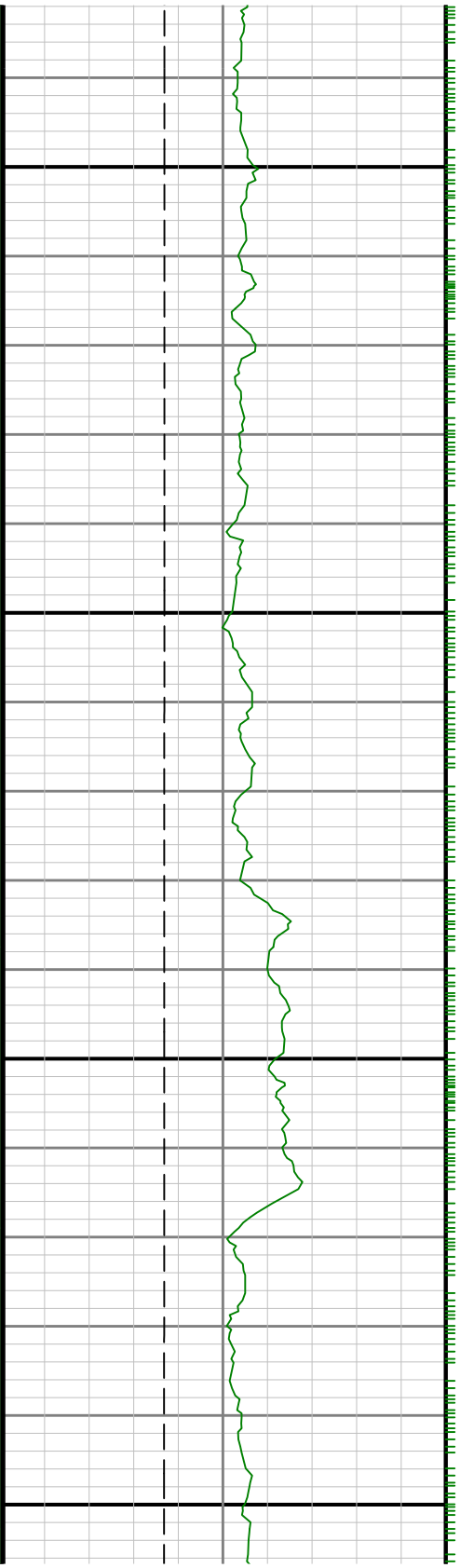


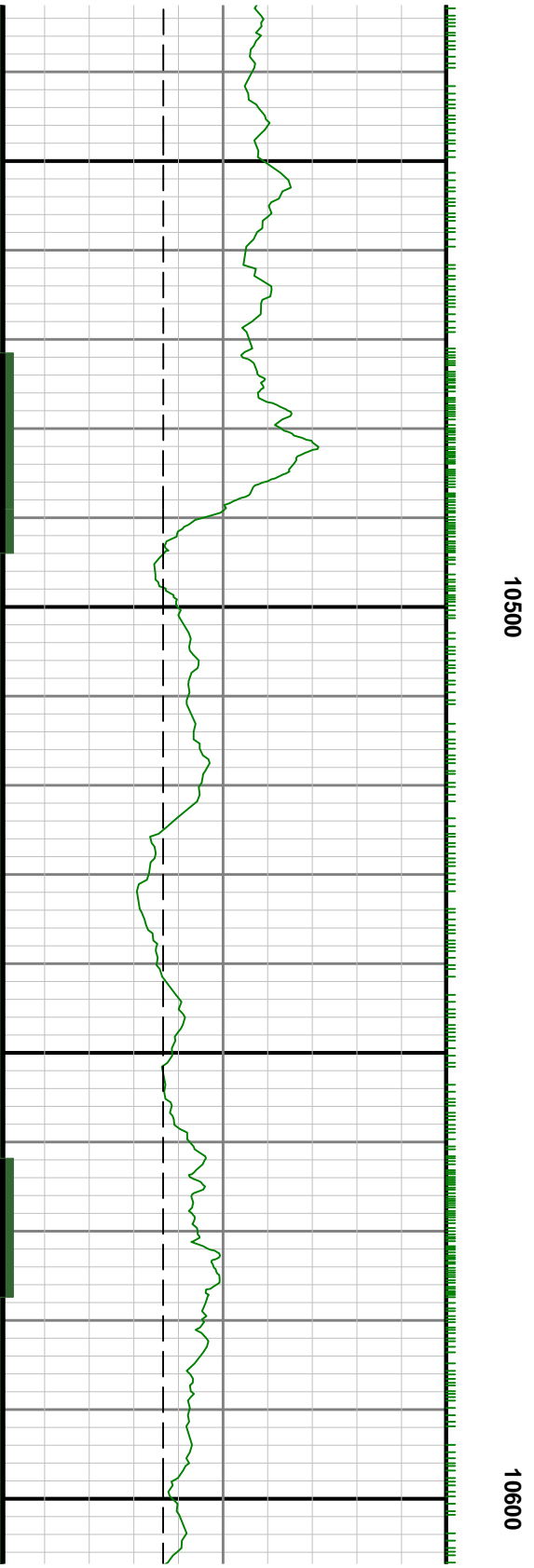
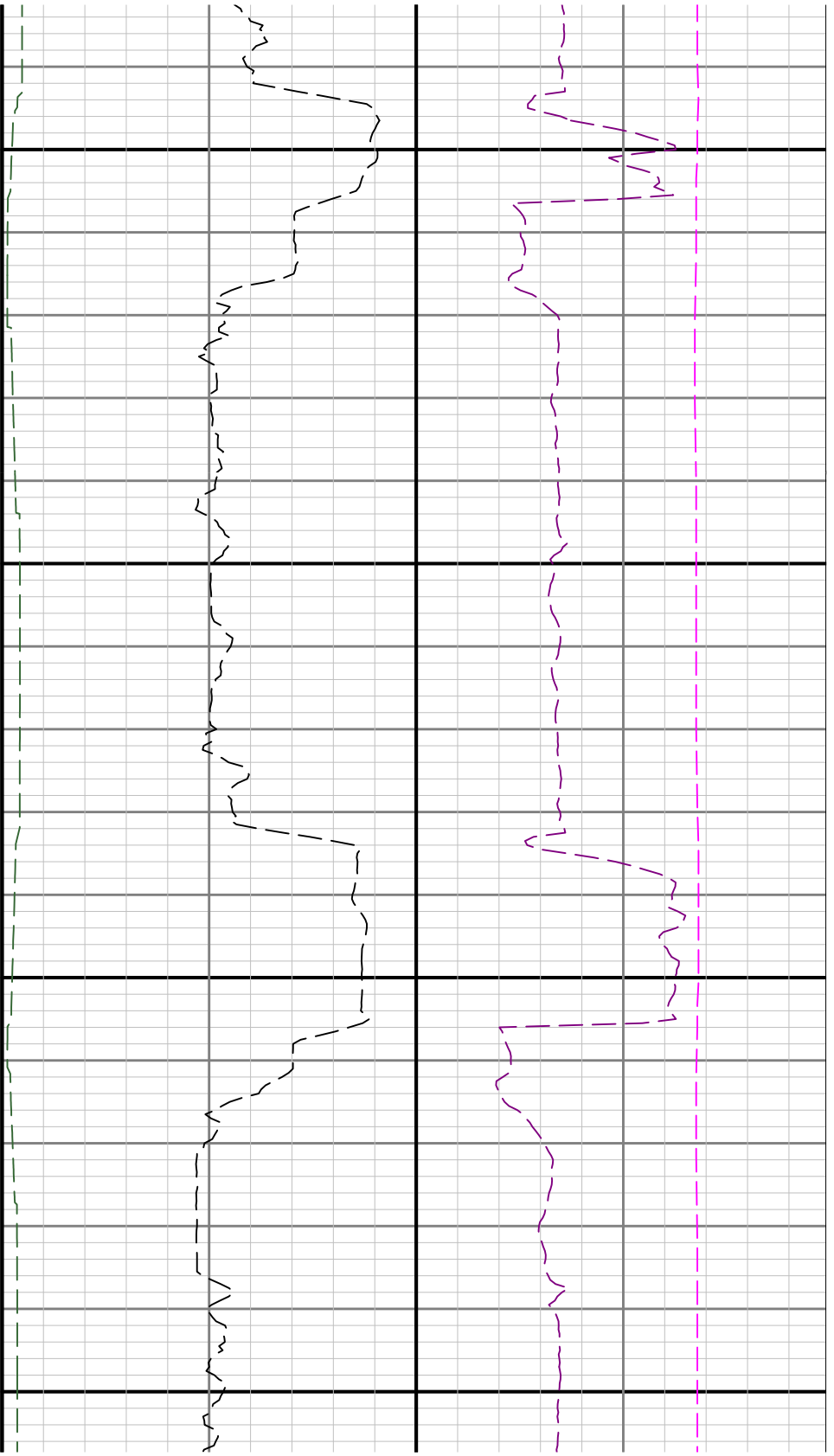


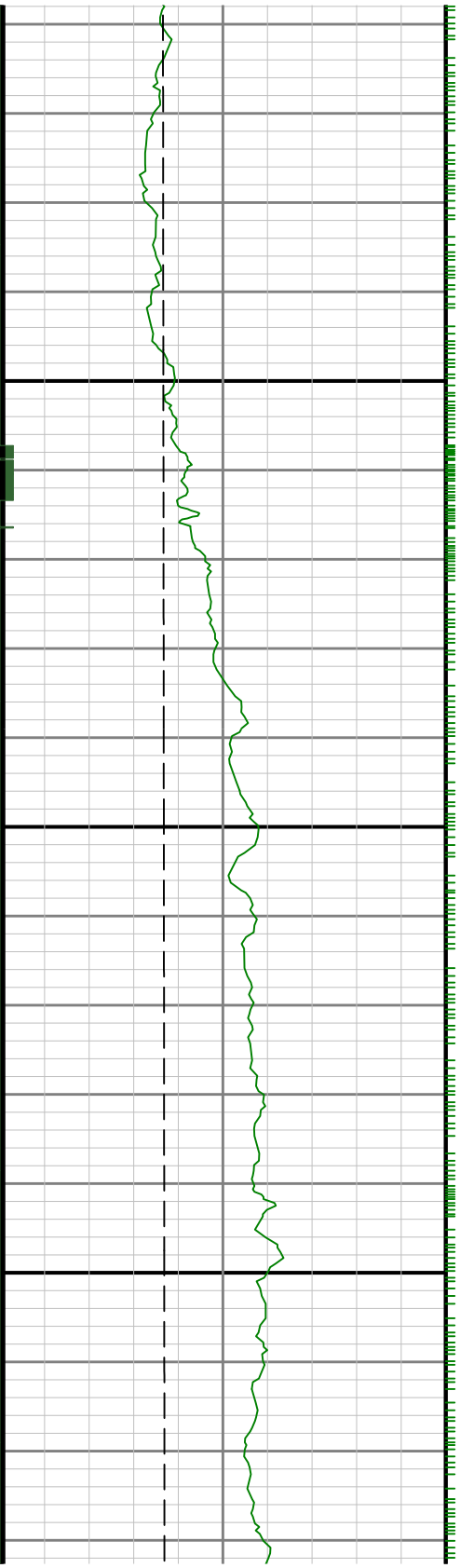


10100

10200

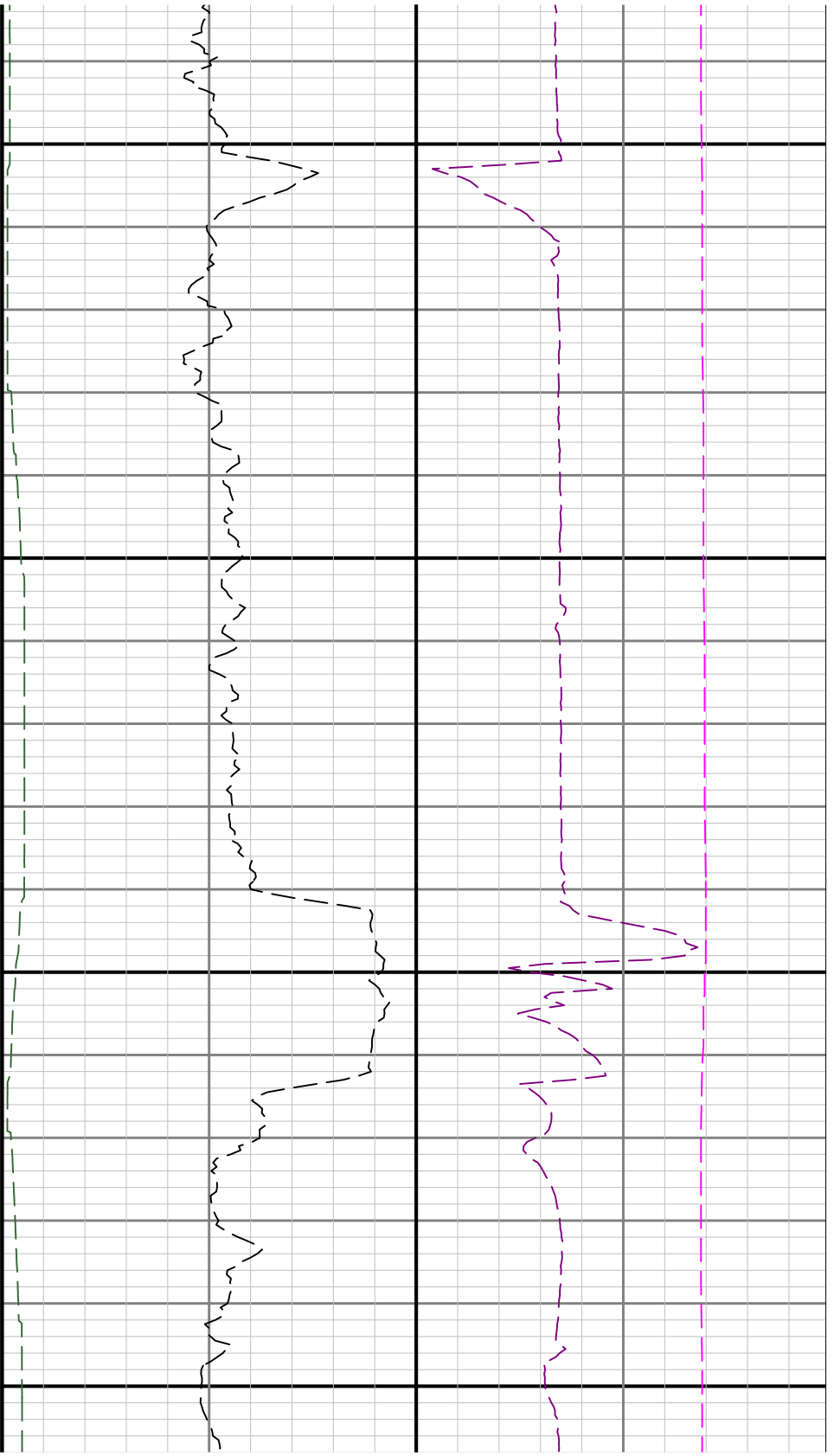






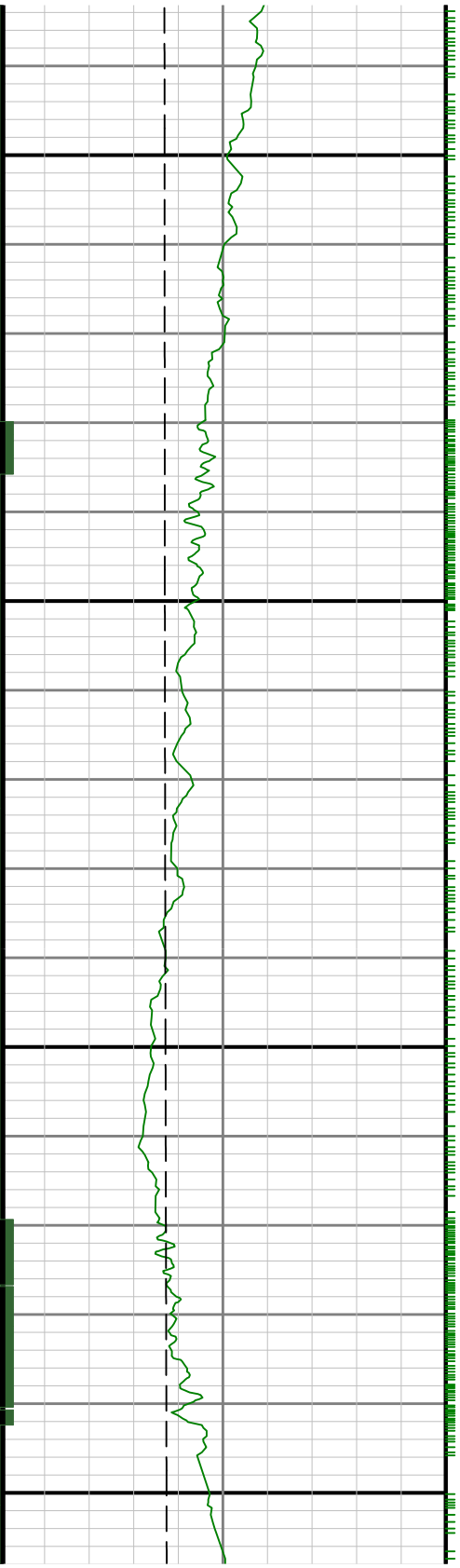
10700

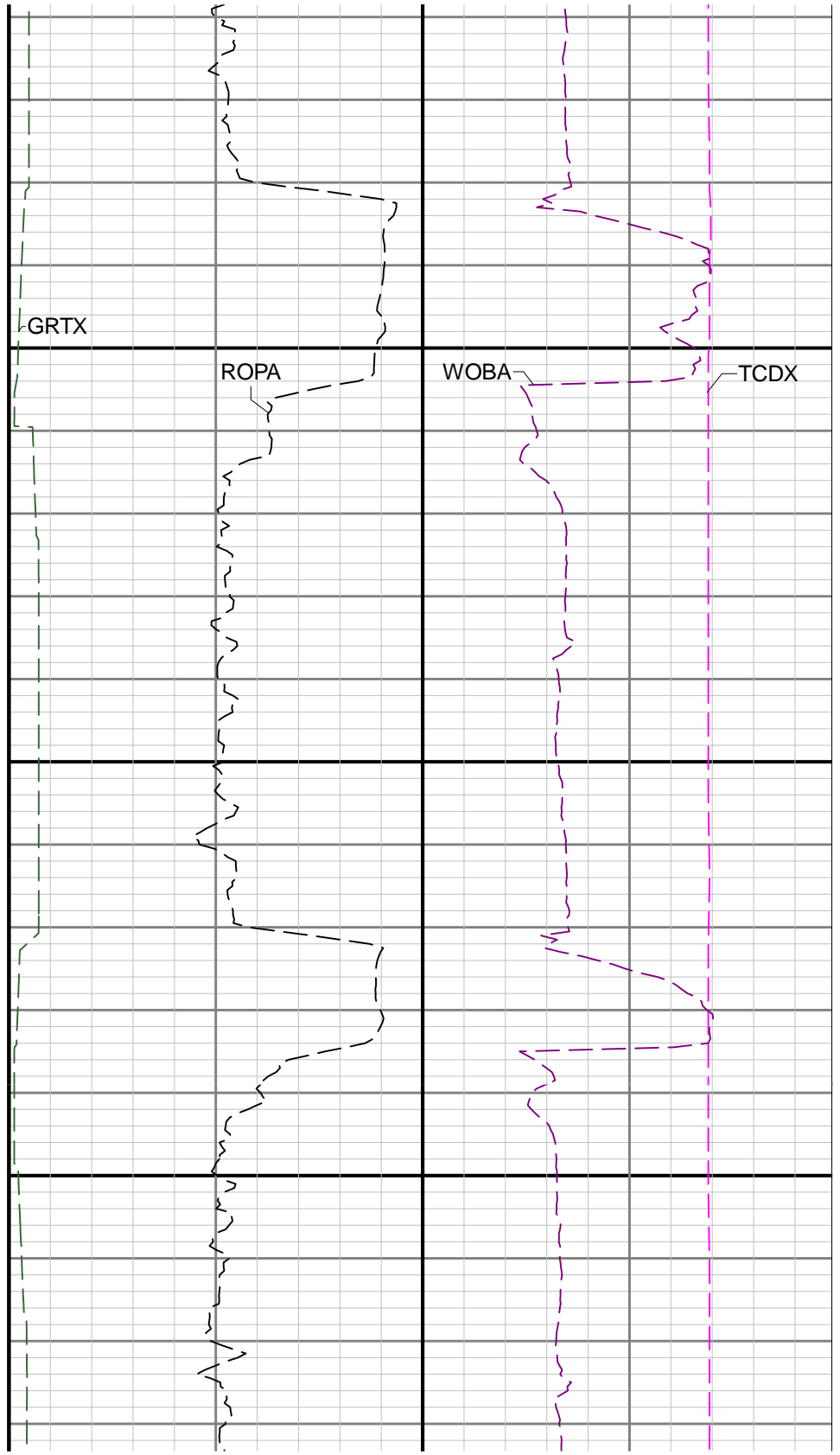
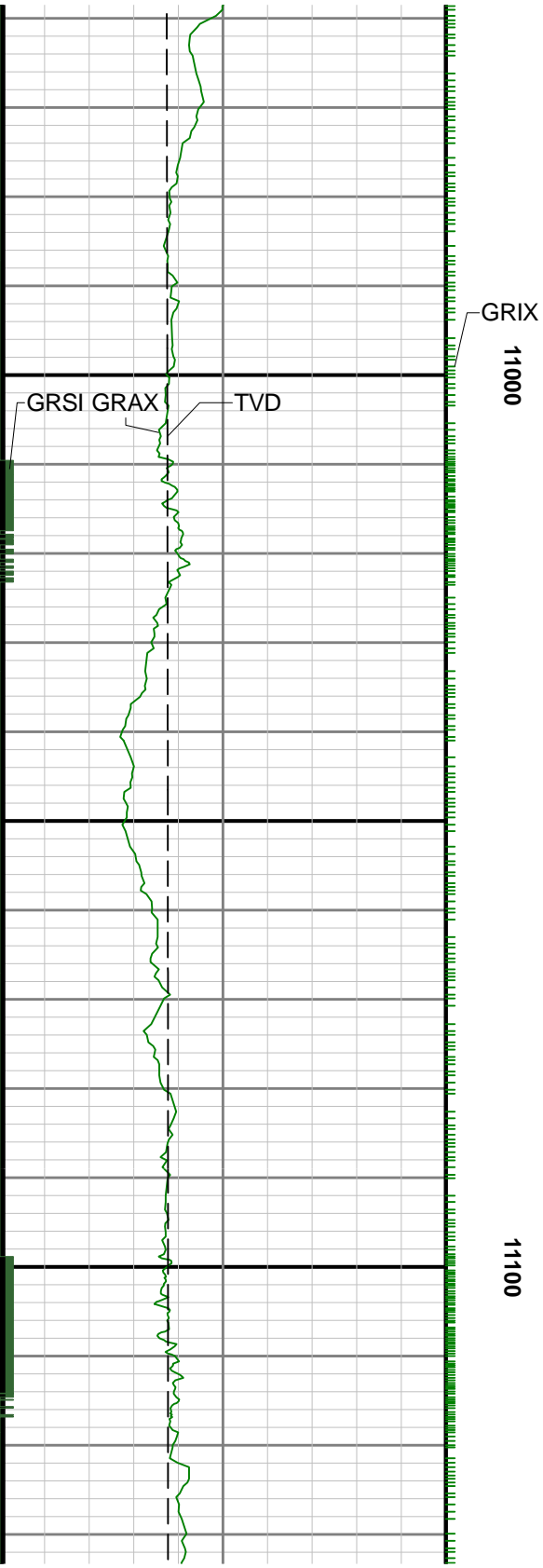


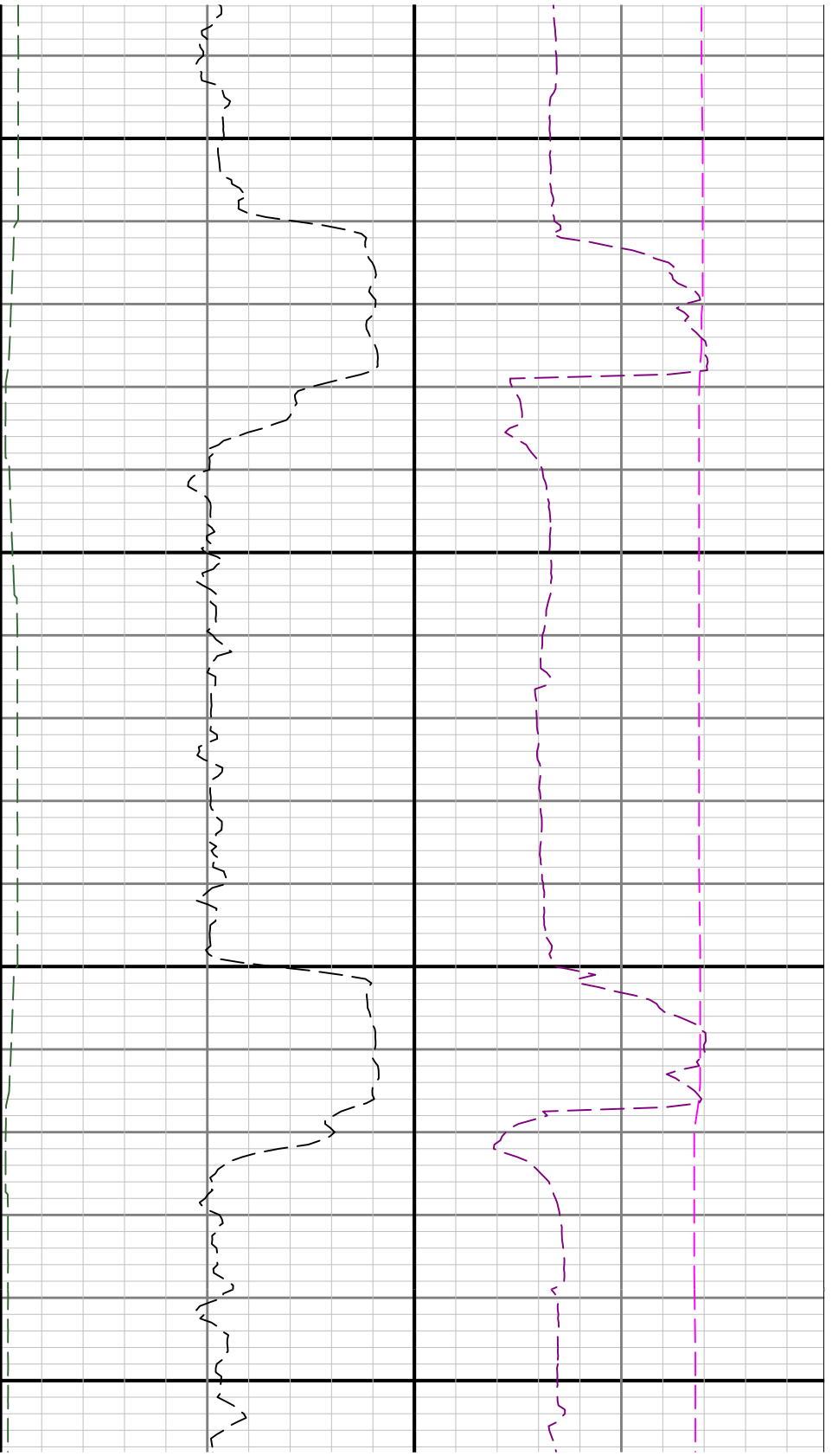


10800

10900

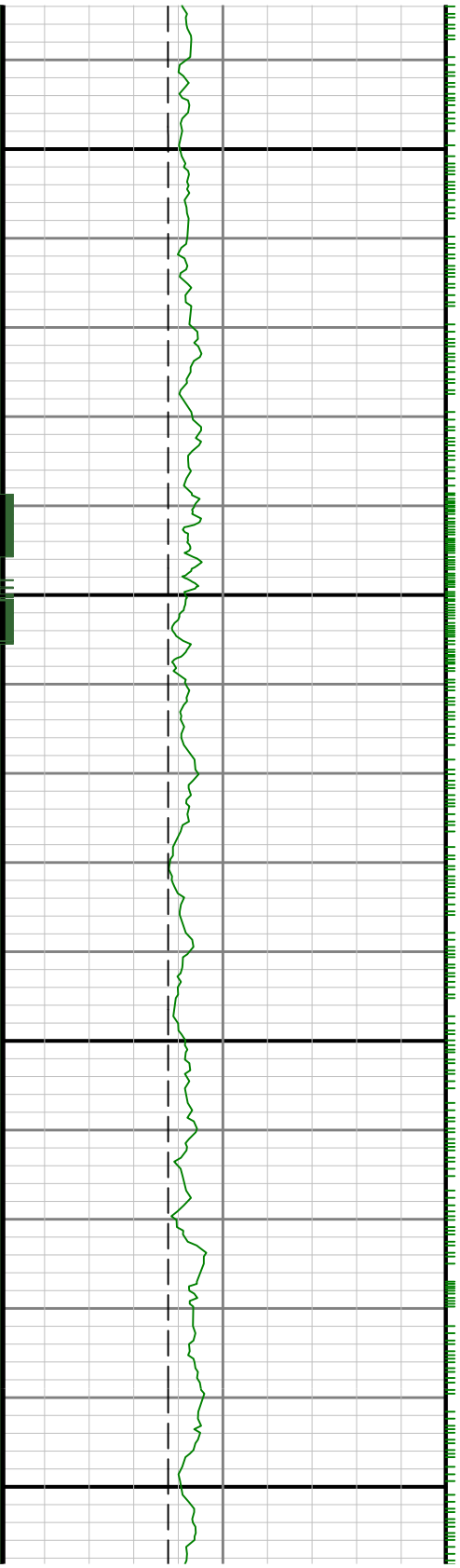


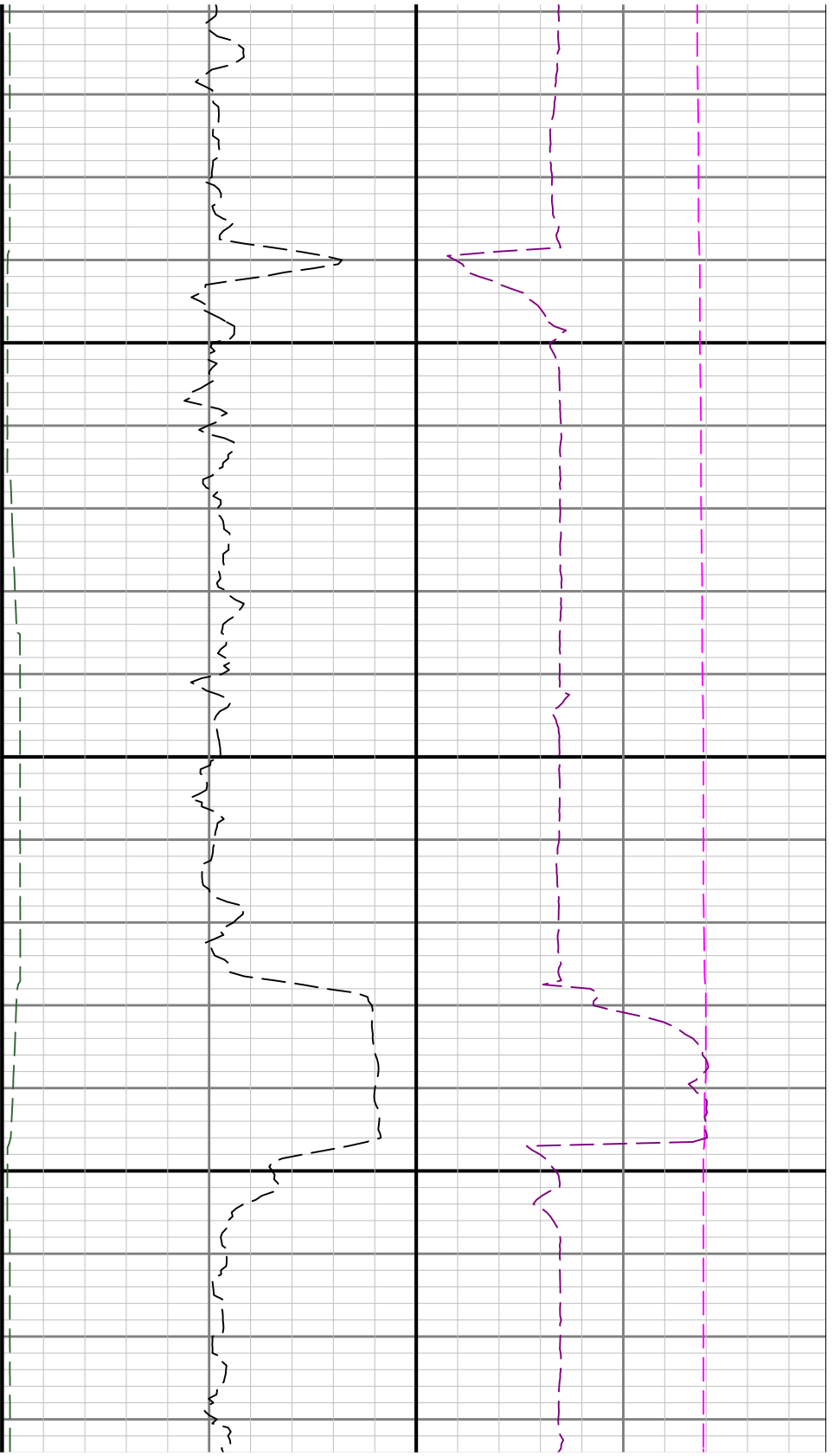




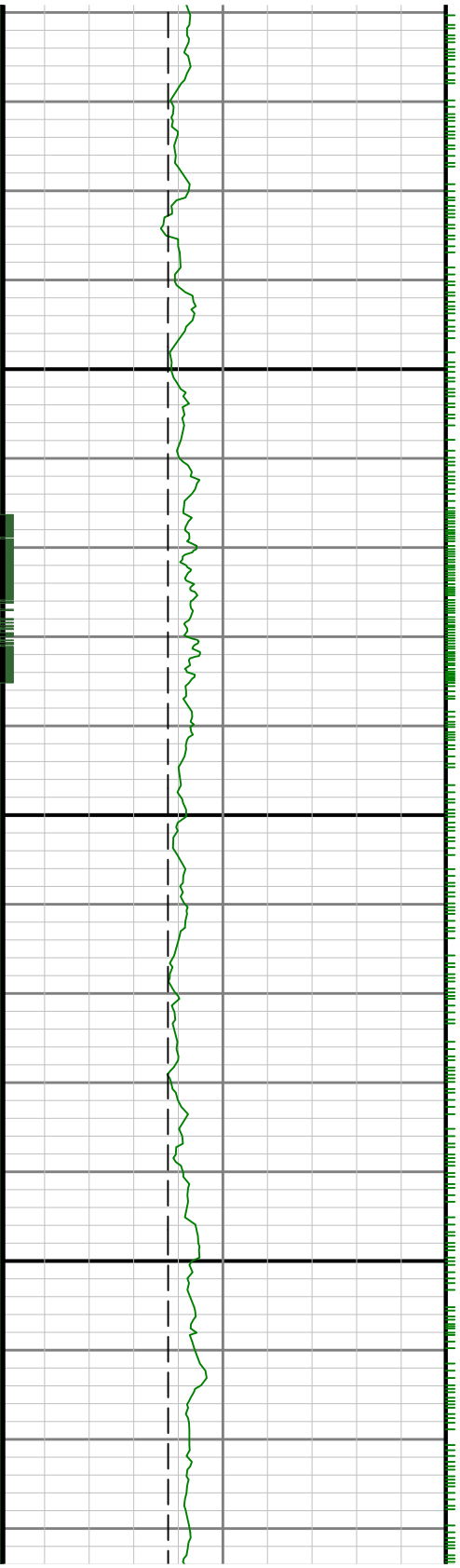
11200

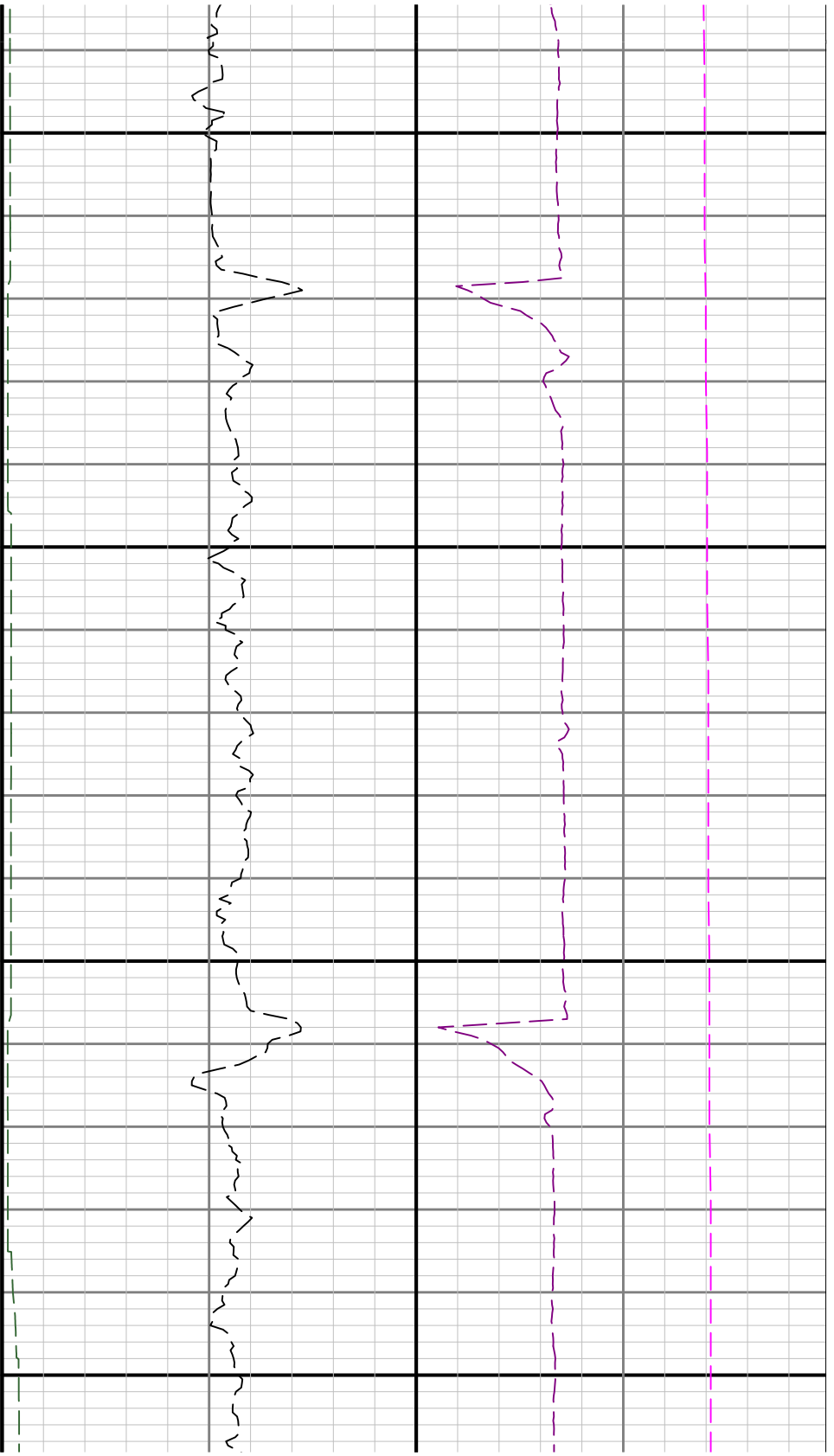
11300





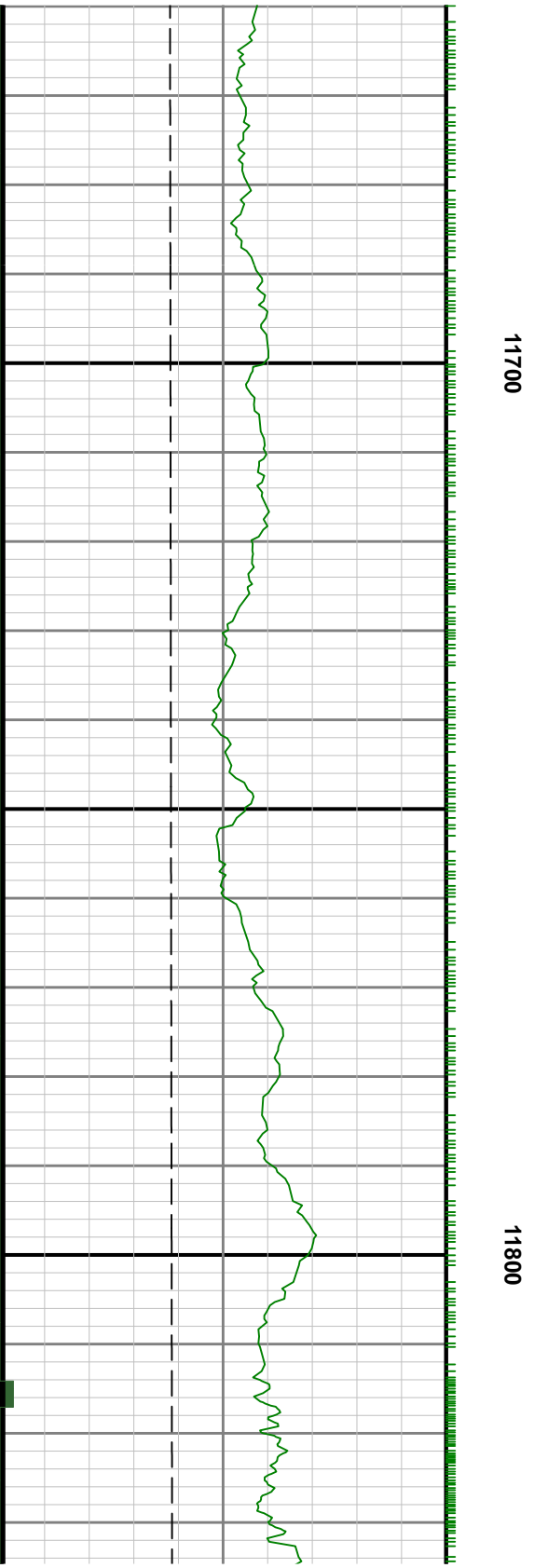
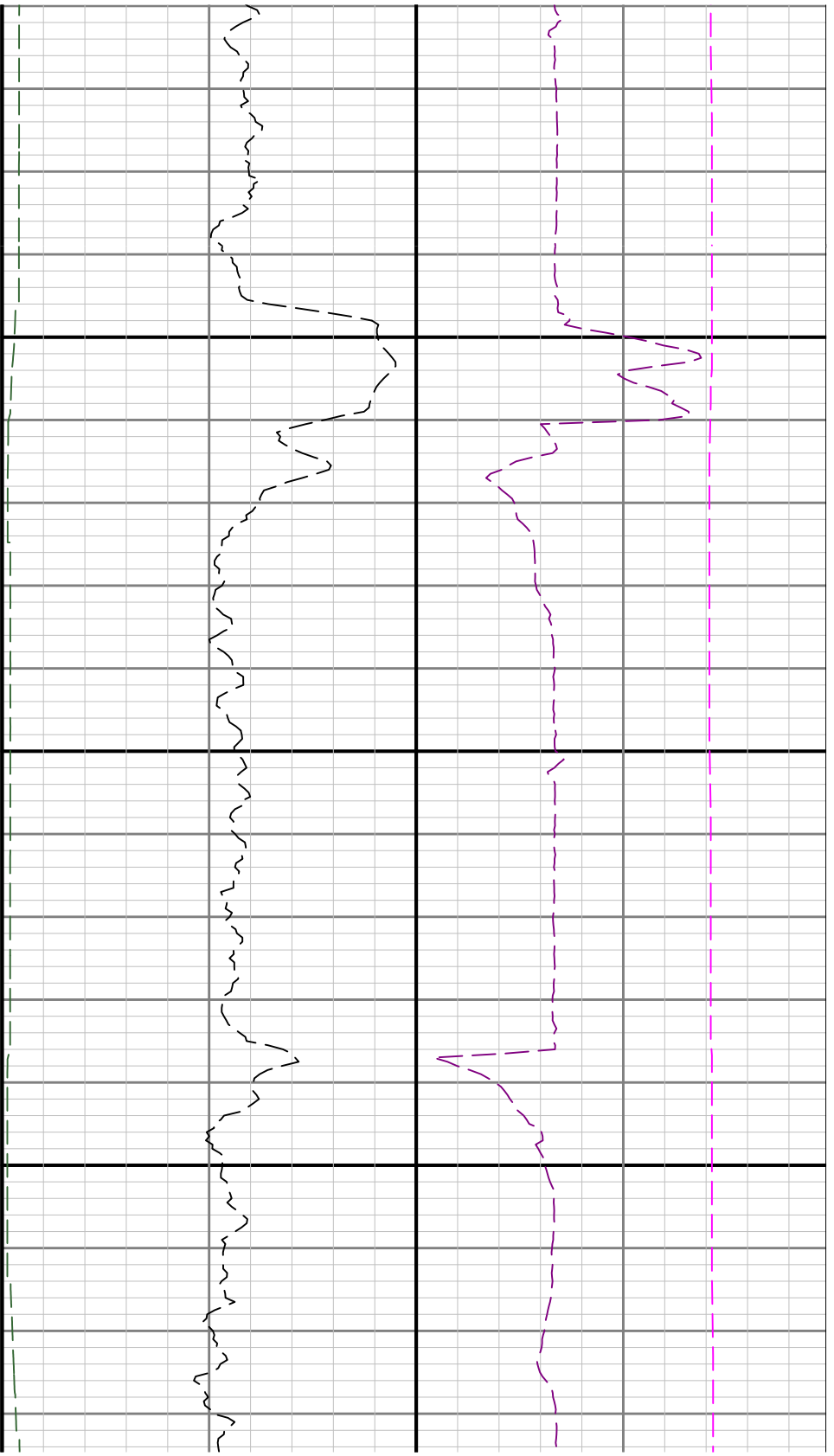
11400

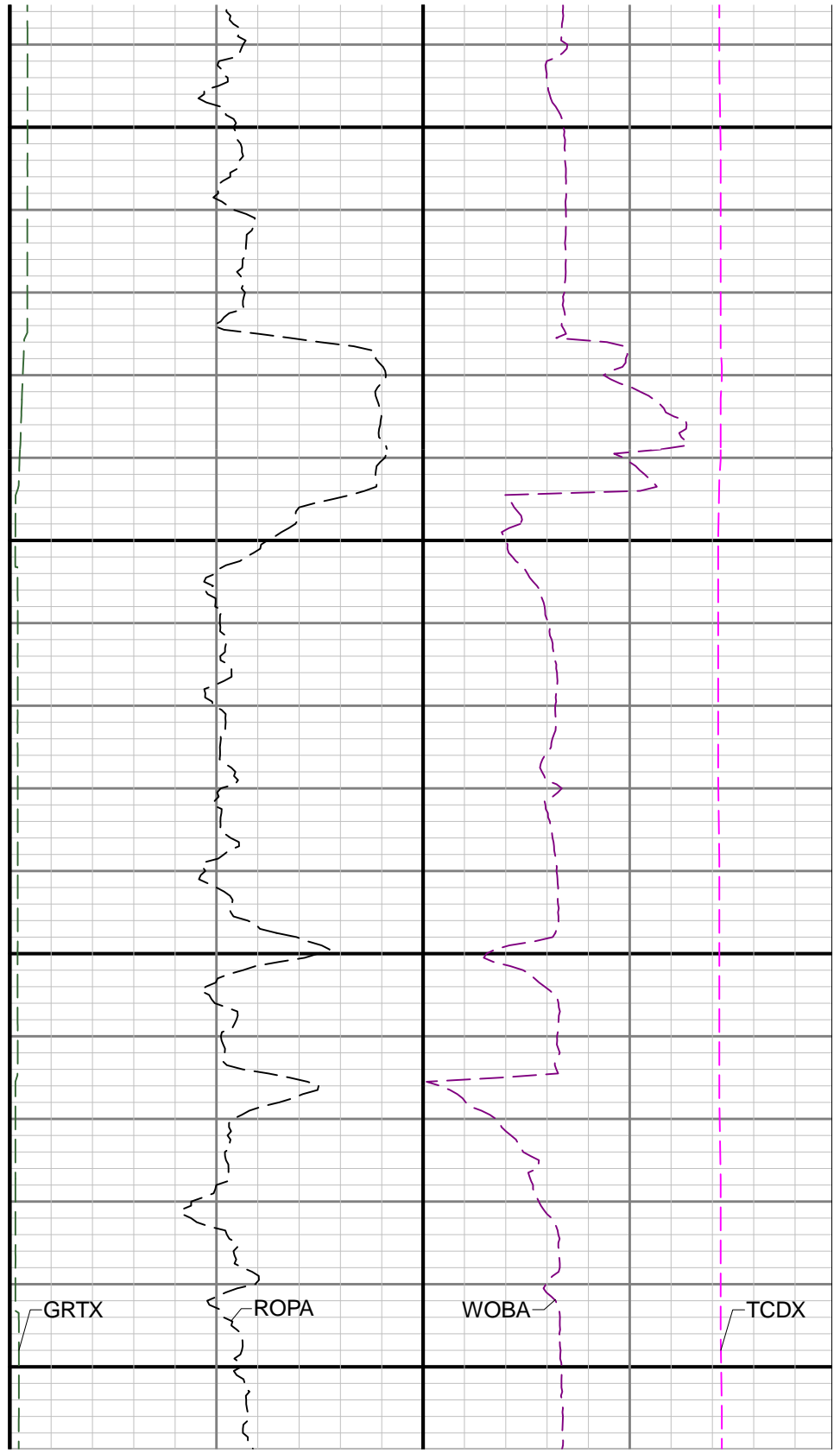
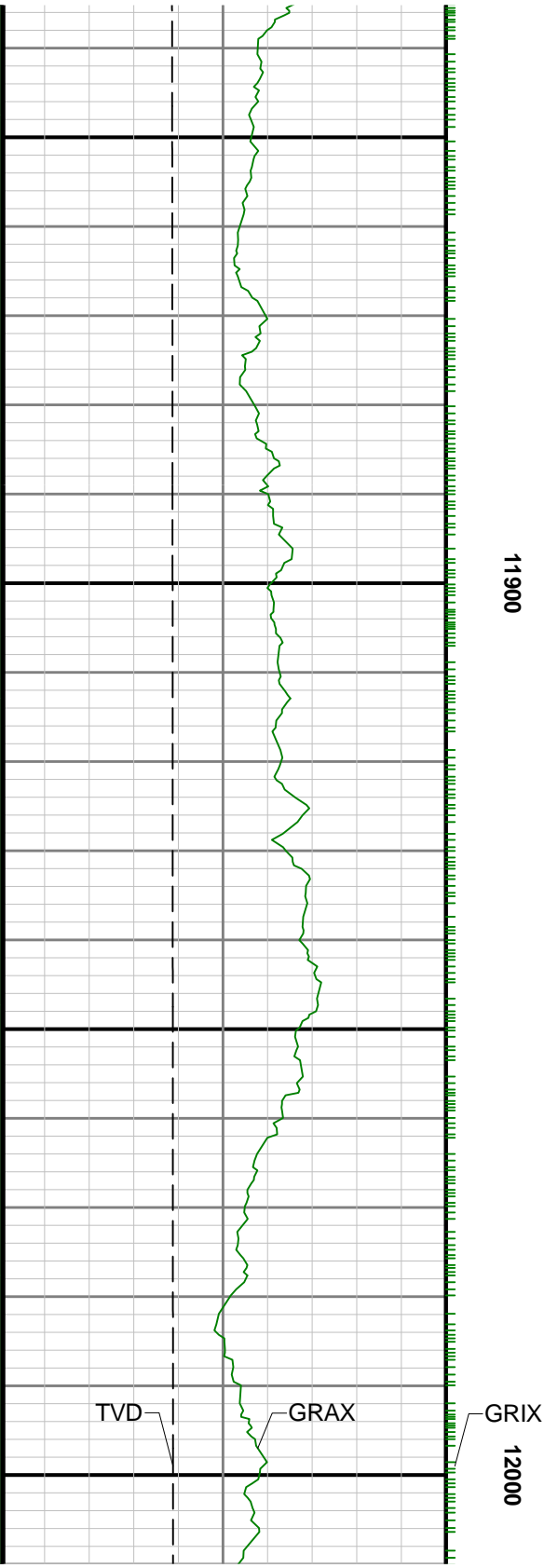


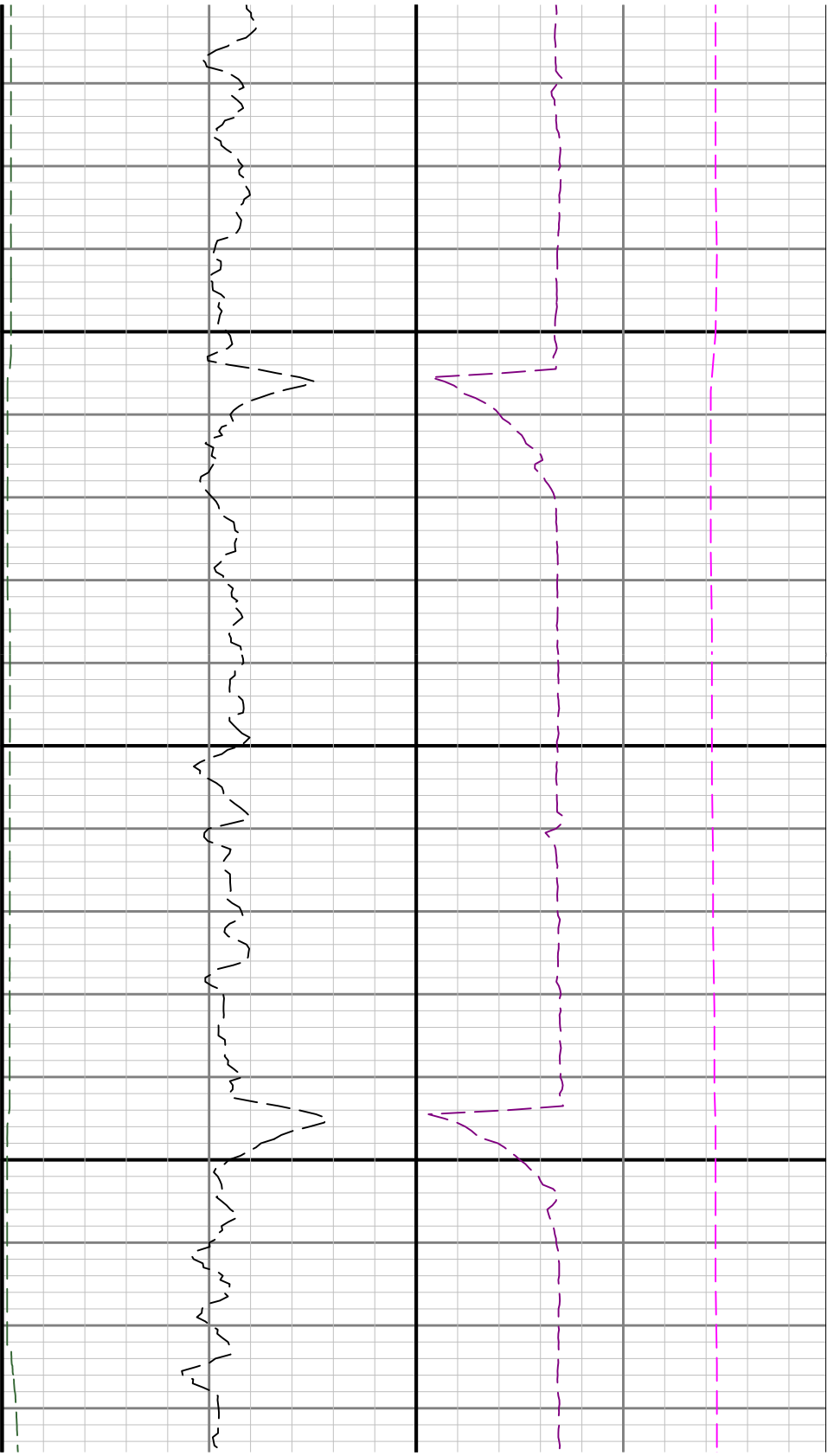


11500

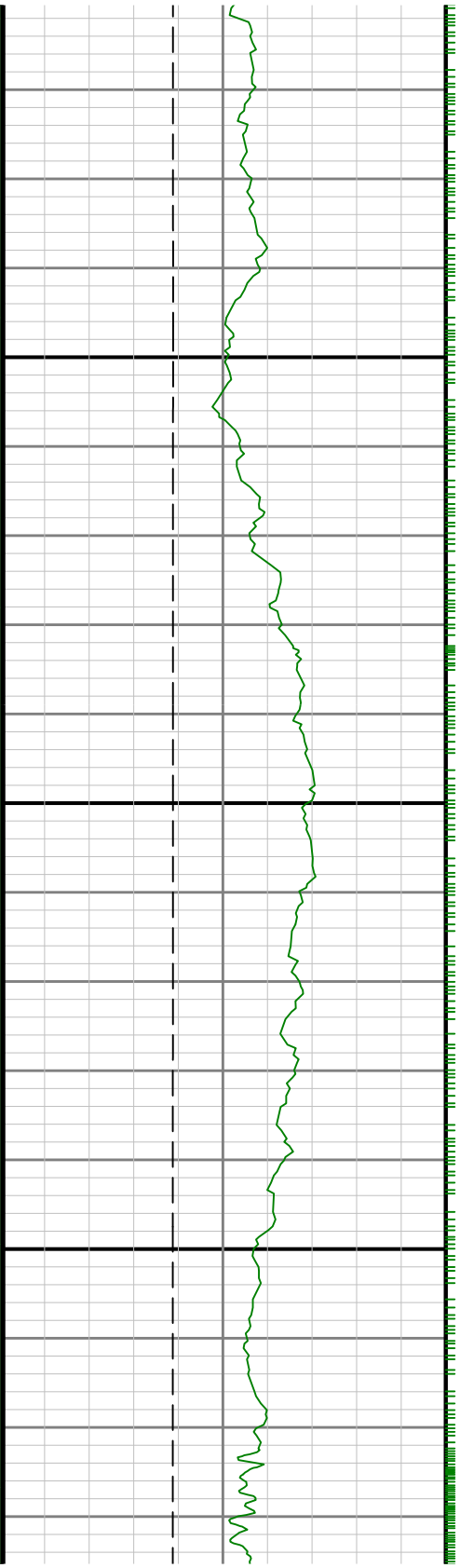
11600

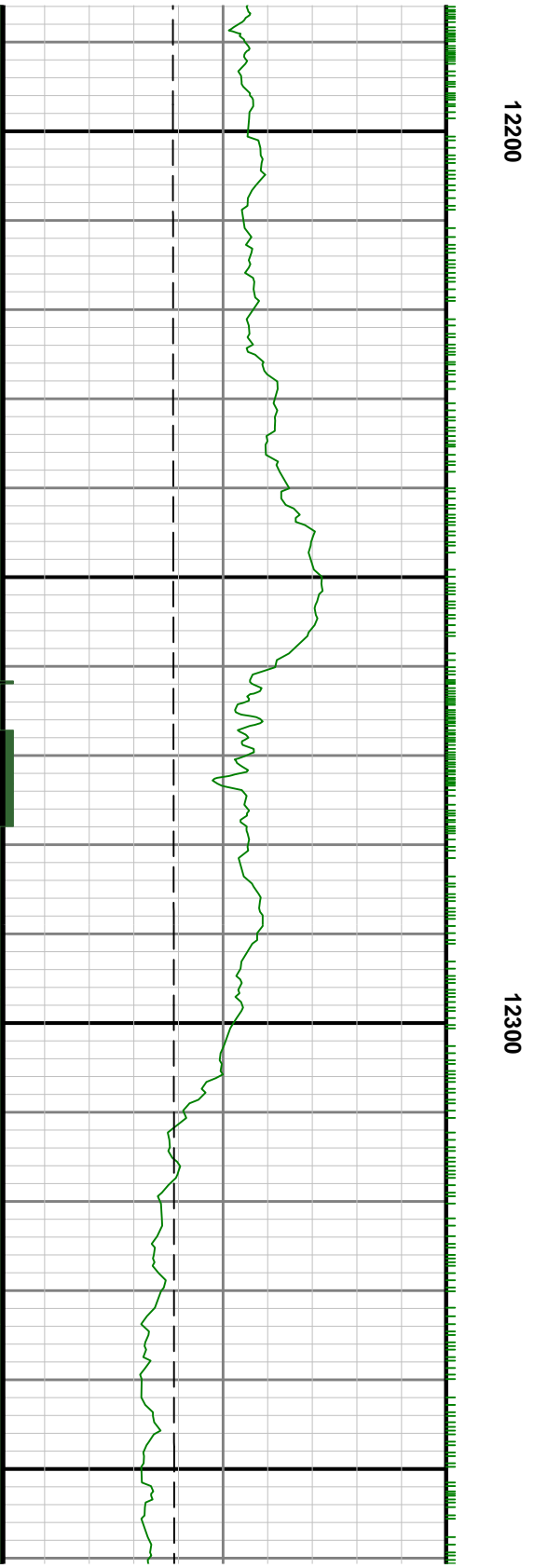
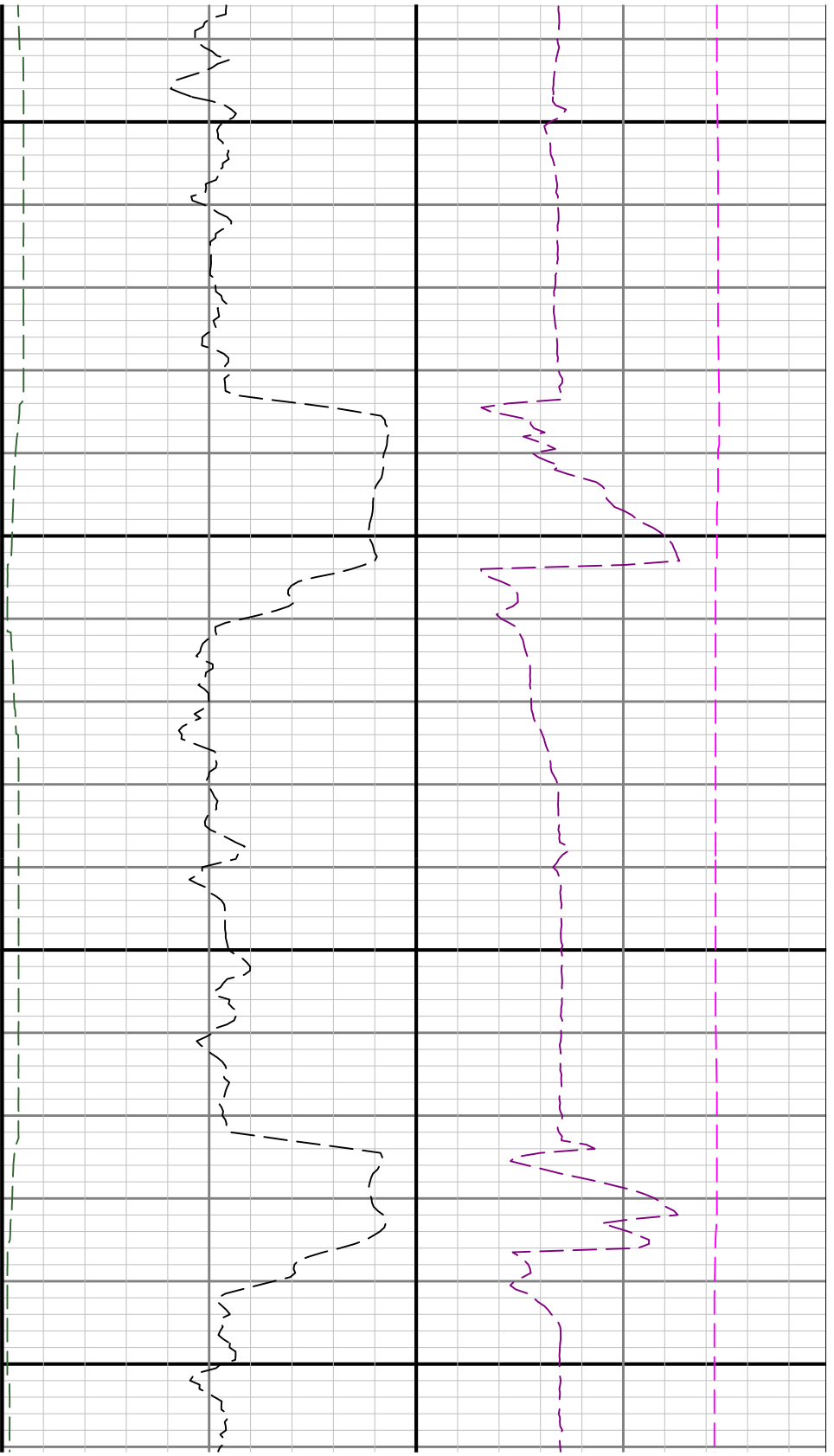


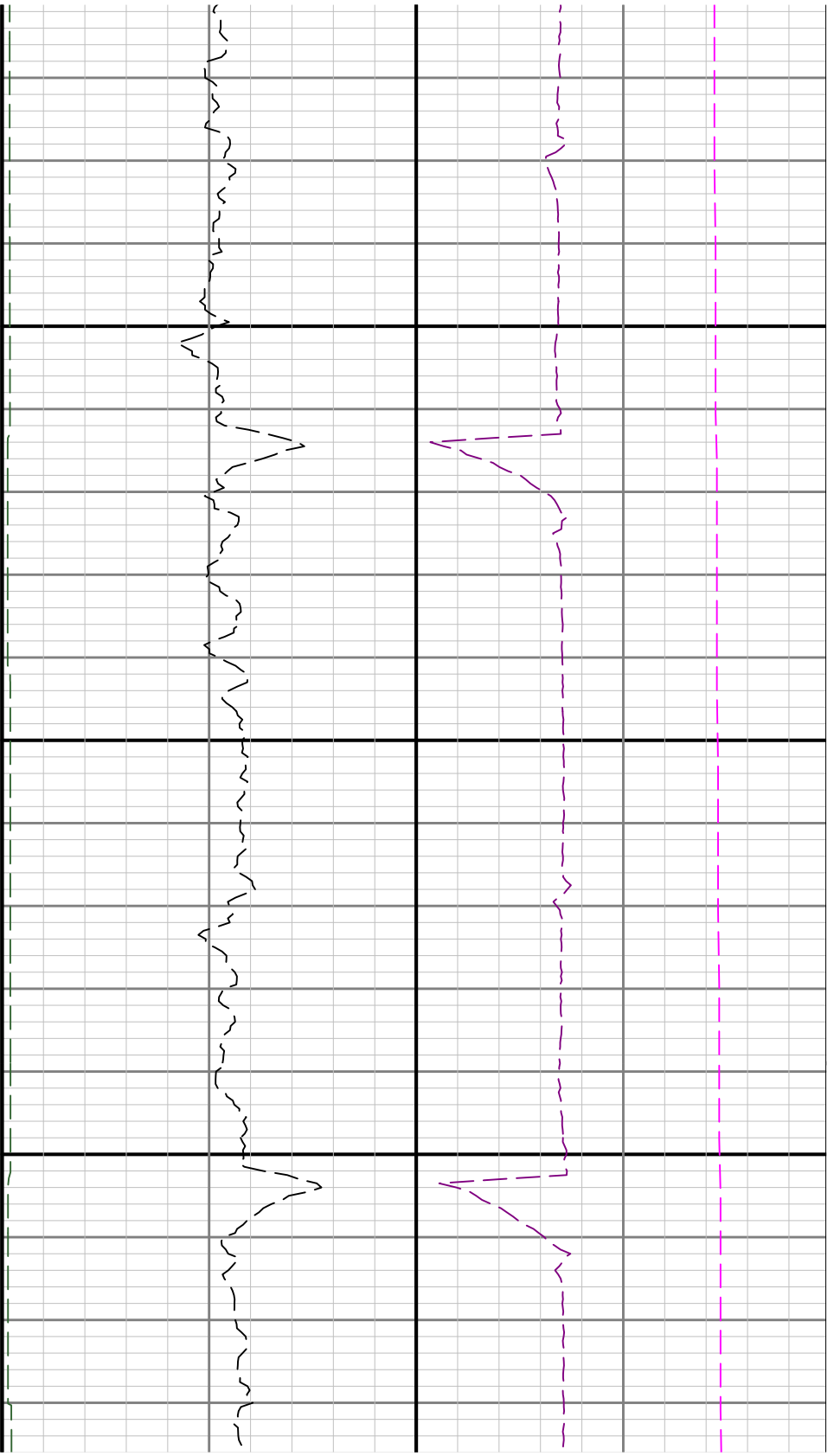




12100







12400

12500

