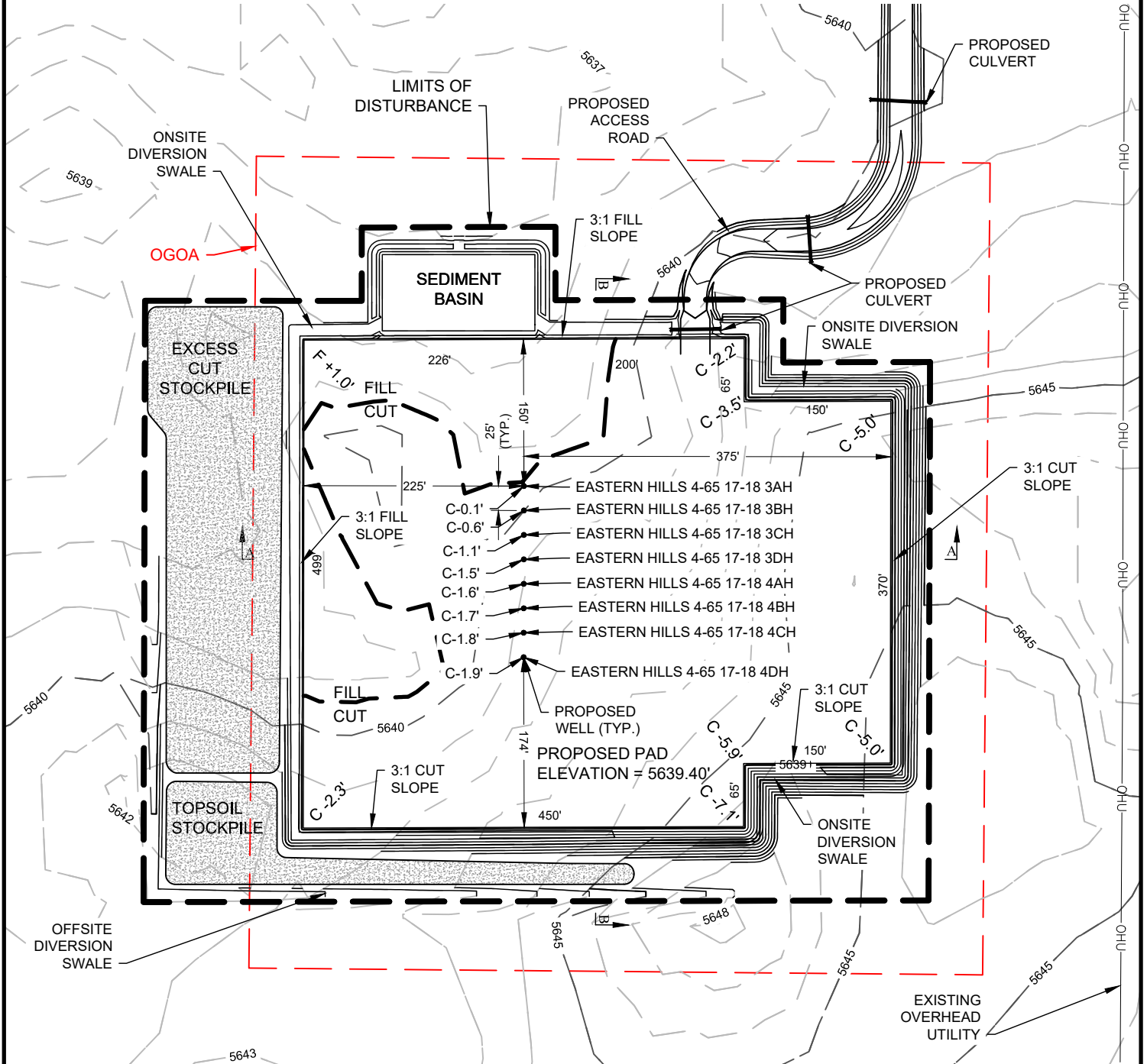


EASTERN HILLS 4-65 17-18 3AH-3DH, 4AH-4DH PAD PAD LAYOUT

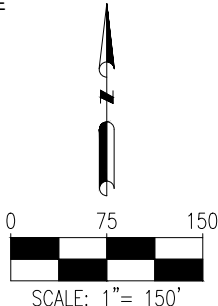


NOTES:

1. A COMPLETE UTILITIES LOCATION IS RECOMMENDED BEFORE CONSTRUCTION.
2. GEOGRAPHIC POSITIONS/COORDINATES SHOWN HEREON ARE IN NAD83 DATUM.
3. EARTHWORK QUANTITIES ARE APPROXIMATE & FOR INFORMATION ONLY. 6" OF TOPSOIL HAS BEEN SUBTRACTED FROM EXISTING SURFACE PRIOR TO PERFORMING EARTHWORK CALCULATIONS.

CURRENT SURFACE USE: IMPROVED PASTURE
FUTURE SURFACE USE: IMPROVED PASTURE

DISCLAIMER:
THIS PLOT DOES NOT REPRESENT A MONUMENTED LAND SURVEY AND SHOULD NOT BE RELIED UPON TO DETERMINE BOUNDARY LINES, PROPERTY OWNERSHIP OR OTHER PROPERTY INTERESTS. PARCEL LINES, IF DEPICTED HAVE NOT BEEN FIELD VERIFIED AND MAY BE BASED UPON PUBLICLY AVAILABLE DATA THAT ALSO HAS NOT BEEN INDEPENDENTLY VERIFIED.



SITE QUANTITIES

FINISHED GRADE ELEVATION	5639.40'
TOTAL CUT FOR WELL PAD	27,942 CY
TOTAL CUT FOR SEDIMENT BASIN	25 CY
FILL FOR WELL PAD	7,370 CY
FILL FOR SEDIMENT BASIN	485 CY
10% FILL FACTOR	785 CY
TOTAL FILL	8,640 CY
NET EXCESS MATERIAL	19,327 CY
TOPSOIL FROM GRADED AREA	5,591 CY
TOTAL DISTURBANCE AREA	11.4 ACRES



8620 Wolff Court
Westminster, CO 80031
(303) 928-7128
www.ascentgeomatics.com

FIELD DATE:
02-15-18
DRAWING DATE:
09-05-19
BY:
RMC

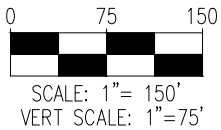
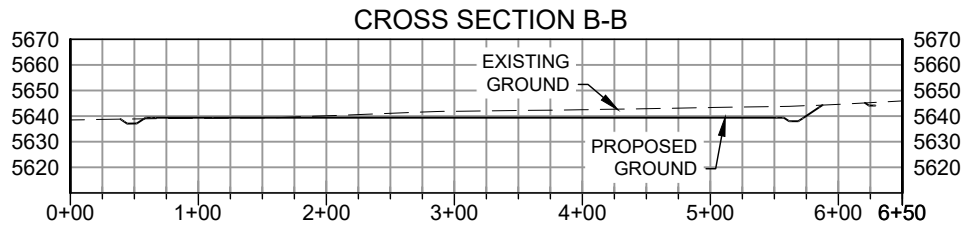
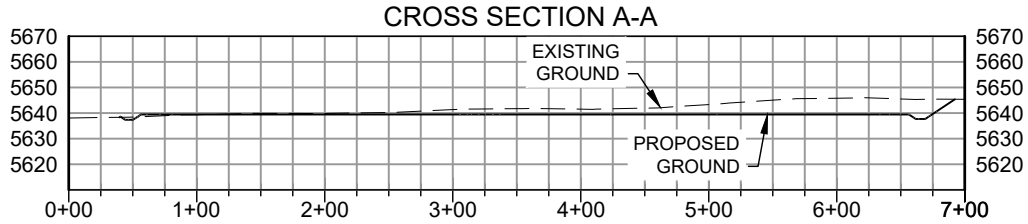
CHECKED:
MLP

SITE NAME:
EASTERN HILLS 4-65 17-18 3AH-3DH, 4AH-4DH PAD
SURFACE LOCATION:
E 1/2 SE 1/4 SEC. 17, T4S, R65W, 6TH P.M.
ARAPAHOE COUNTY, COLORADO

PREPARED FOR:



EASTERN HILLS 4-65 17-18 3AH-3DH, 4AH-4DH PAD CROSS SECTIONS



CURRENT SURFACE USE: IMPROVED PASTURE
FUTURE SURFACE USE: IMPROVED PASTURE

DISCLAIMER:
THIS PLOT DOES NOT REPRESENT A MONUMENTED LAND SURVEY AND SHOULD NOT BE RELIED
UPON TO DETERMINE BOUNDARY LINES, PROPERTY OWNERSHIP OR OTHER PROPERTY
INTERESTS. PARCEL LINES, IF DEPICTED HAVE NOT BEEN FIELD VERIFIED AND MAY BE BASED
UPON PUBLICLY AVAILABLE DATA THAT ALSO HAS NOT BEEN INDEPENDENTLY VERIFIED.

NOTE:

1. A COMPLETE UTILITIES LOCATION IS RECOMMENDED BEFORE CONSTRUCTION.



FIELD DATE: 02-15-18	
DRAWING DATE: 09-05-19	
BY: RMC	CHECKED: MLP

SITE NAME: EASTERN HILLS 4-65 17-18 3AH-3DH, 4AH-4DH PAD	
SURFACE LOCATION: E 1/2 SE 1/4 SEC. 17, T4S, R65W, 6TH P.M. ARAPAHOE COUNTY, COLORADO	

PREPARED FOR:

