

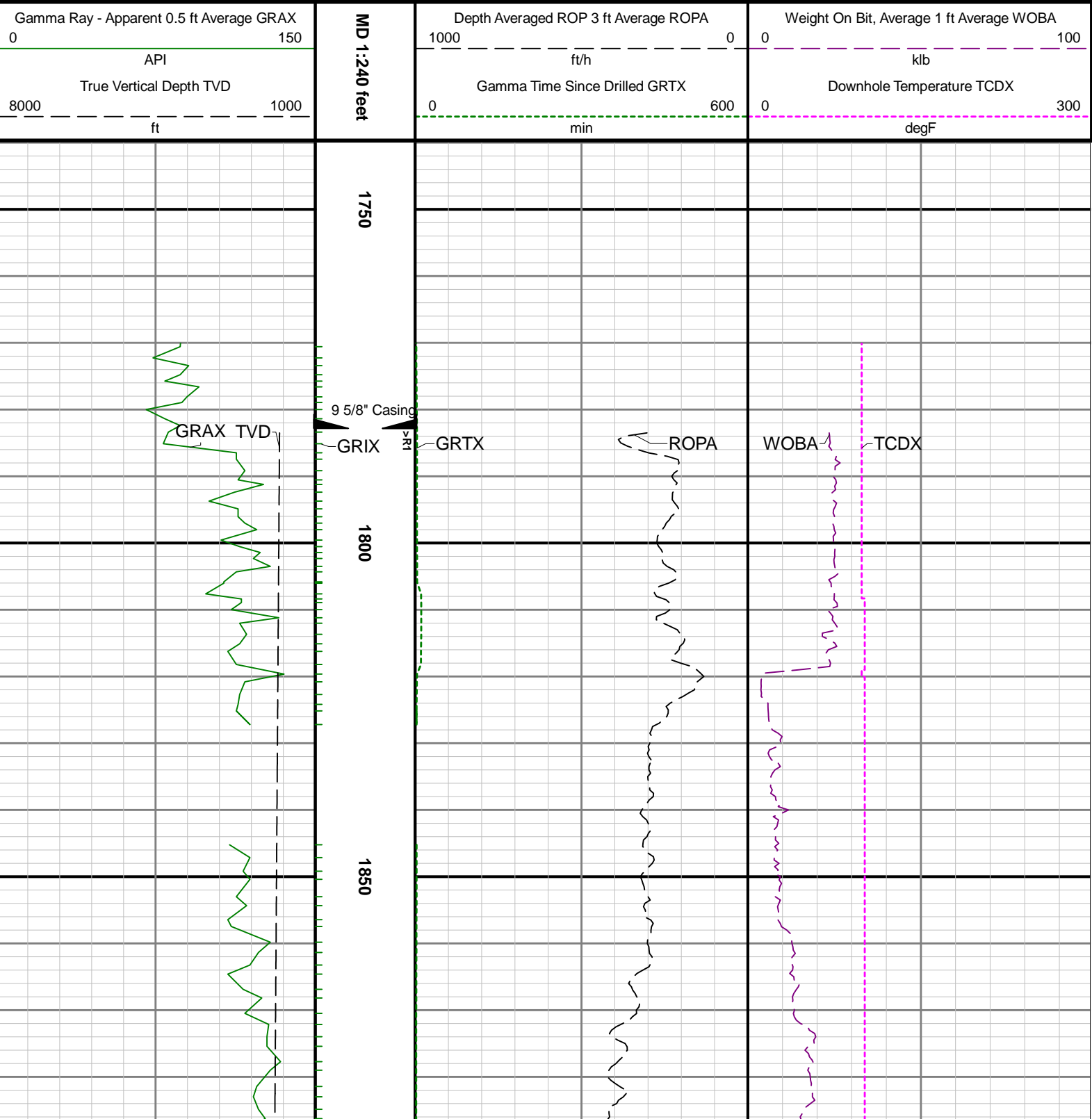


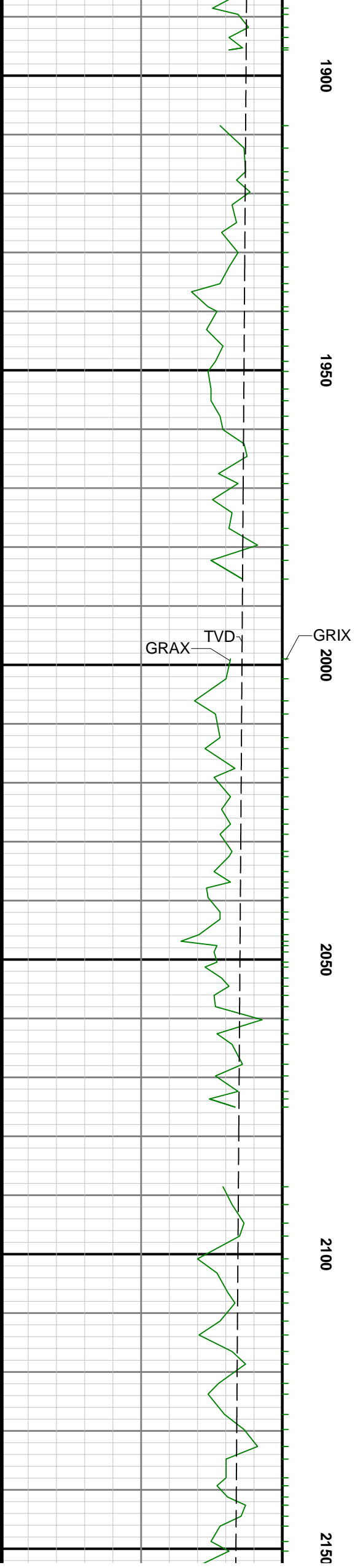
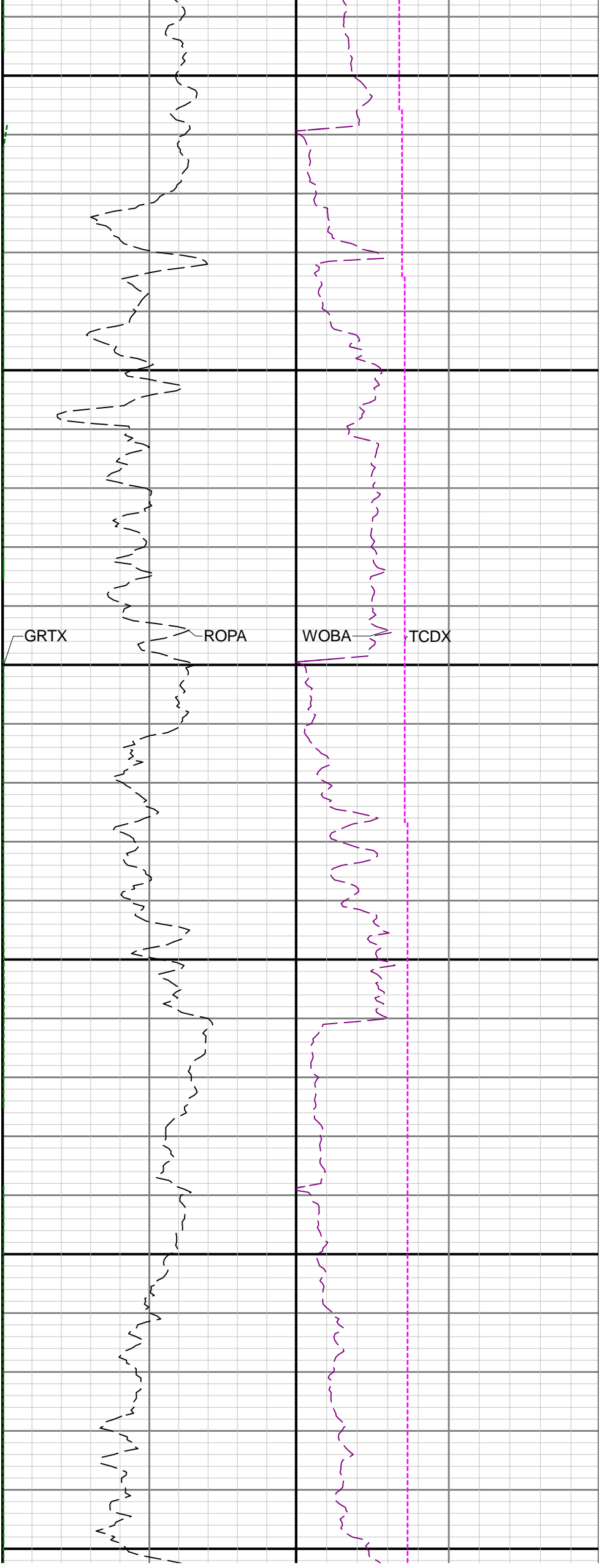
Comments	
1	Depth measurements were obtained from a depth control system not supplied or operated by Baker Hughes, a GE Company (BHGE). Due to the lack of control by BHGE logging engineers, depth calibrations and measurements could not be independently verified.
2	BHGE run 1 utilized a 6.750 inch NaviGamma Service (Directional and Gamma Ray) behind an 8.500 inch bit and rotary steerable assembly from 1783 to 18310 feet MD (1782 to 7757 feet TVD).
3	Numerous gaps in logging data are present throughout the log due to downlinking and surveying while drilling ahead.
4	"Date To" indicates the date and time the well reached Total Depth (TD) and logging services ended.

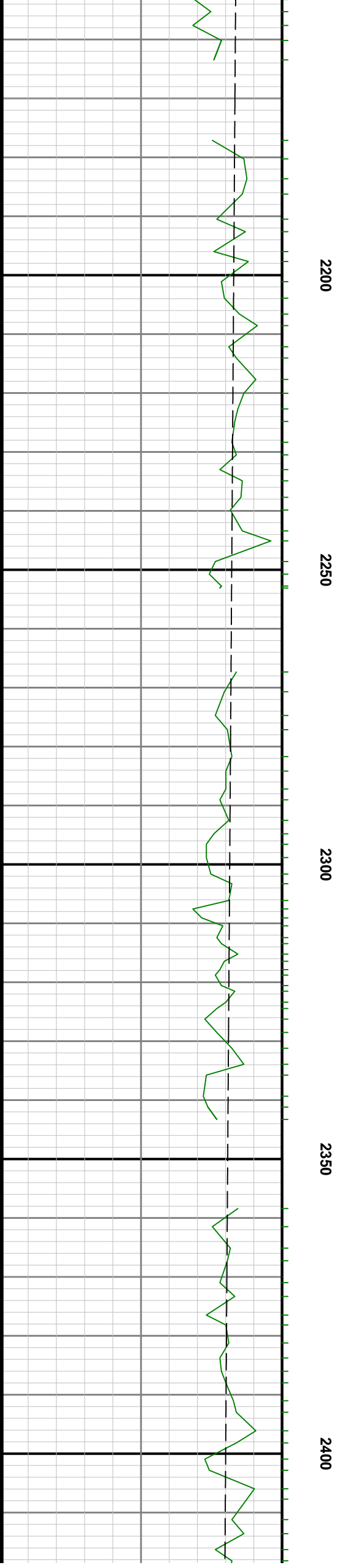
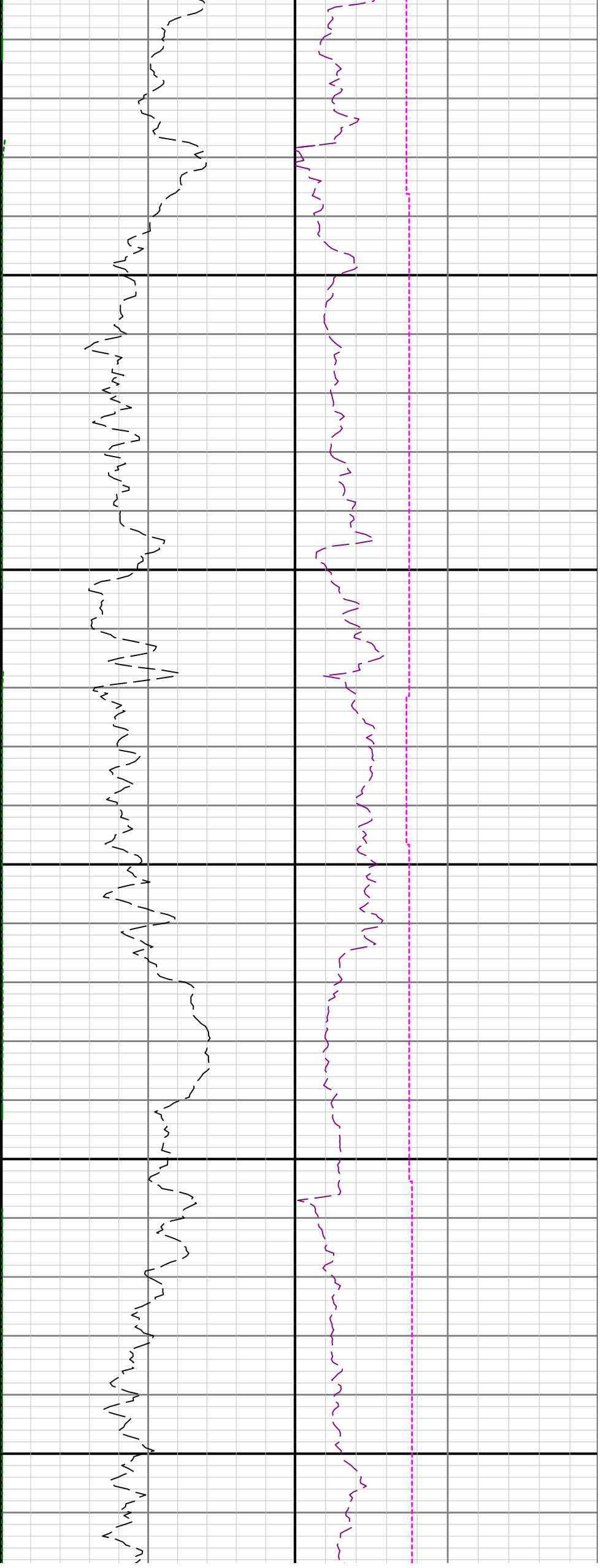
Remarks				
Number	Measured Depth (ft)	Hole Section (in)	Run No.	Remark
1	18297.00	8.500	1	The interval from 18297 to 18310 feet MD (7757 feet TVD) was not logged due to gamma sensor offset from bit.

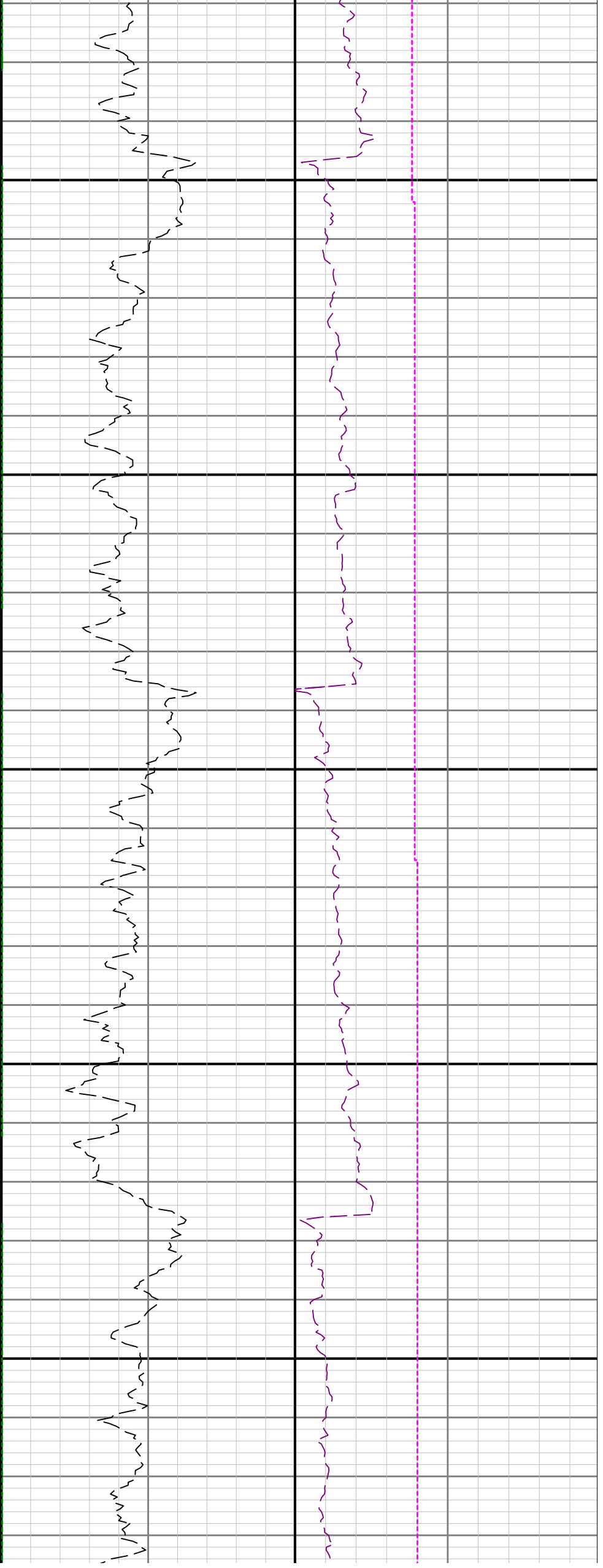
Curve Mnemonics		
Presented Curves	Description	Units
TCDX	Downhole Temperature	degF
ROPA	Depth Averaged ROP 3 ft Average	ft/h
TVD	True Vertical Depth	ft
WOBA	Weight On Bit, Average 1 ft Average	klb
GRAX	Gamma Ray - Apparent - Real-Time 0.5 ft Average	API
GRIX	Gamma Ray - Data Point Indicator - Real-Time	unitless
GRTX	Gamma Ray - Time Since Drilled - Real-Time	min

<div><div>BAKER HUGHES</div><div>a GE company</div></div> <div></div>	<b>Company</b>	Great Western			
	<b>Well</b>	B-FARM LD 18-389HN			
	<b>Interval</b>	<b>Date From:</b>	2019-03-08 23:30	<b>Top:</b>	1783.00 ft
		<b>Date To:</b>	2019-03-12 09:32	<b>Bottom:</b>	18310.00 ft
	<b>Created</b>	2019-03-12 17:58:44			









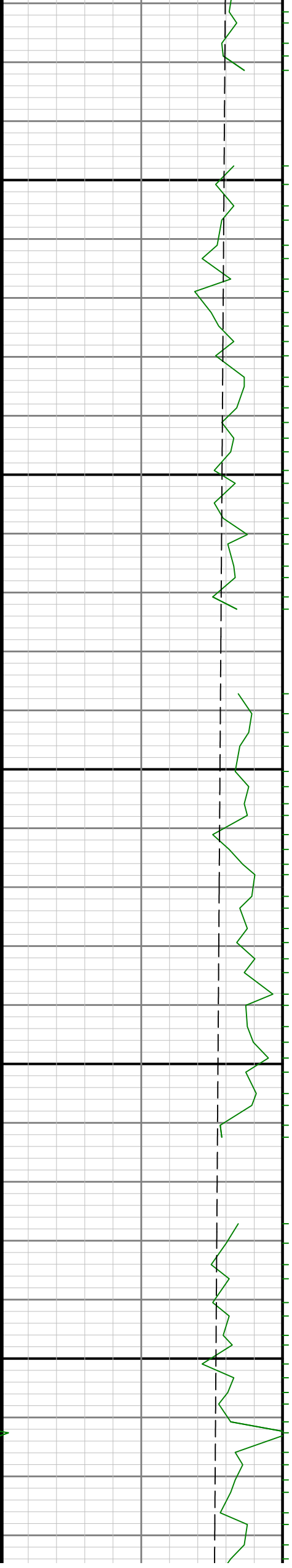
2450

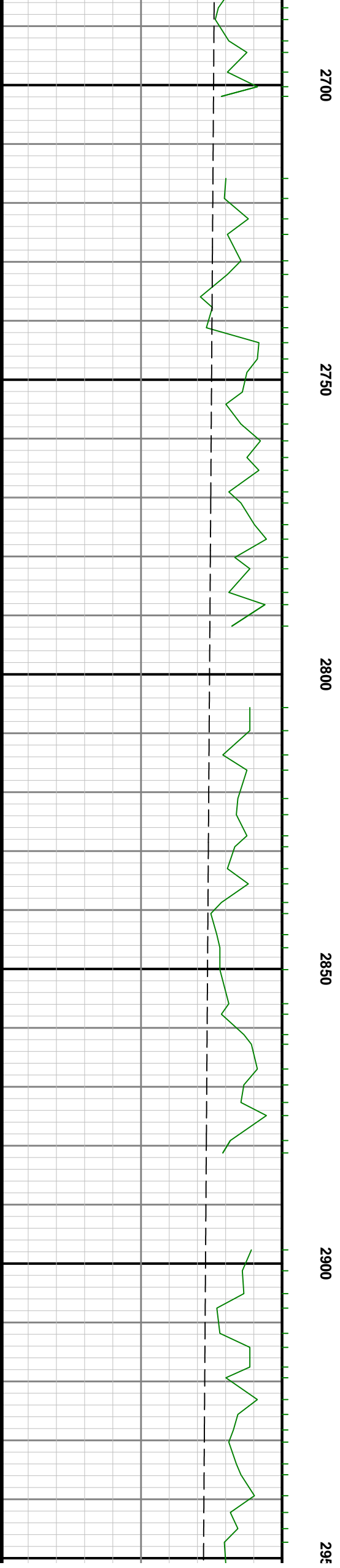
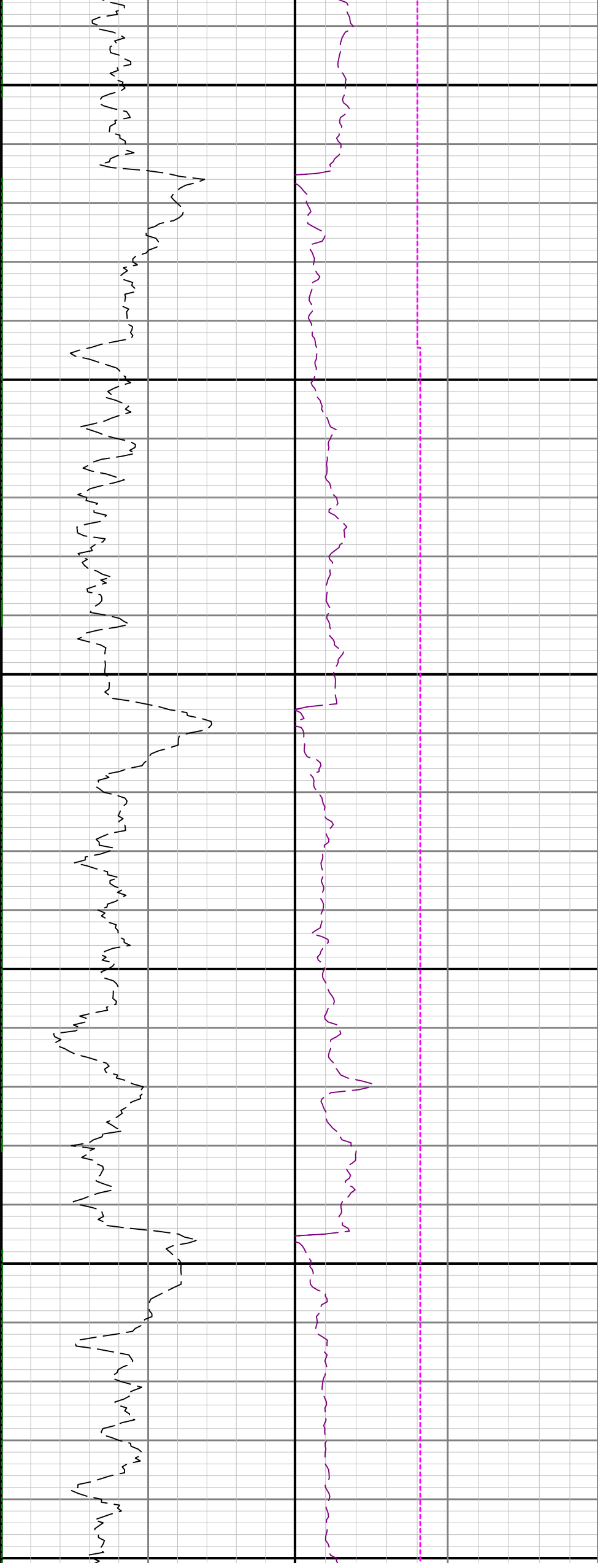
2500

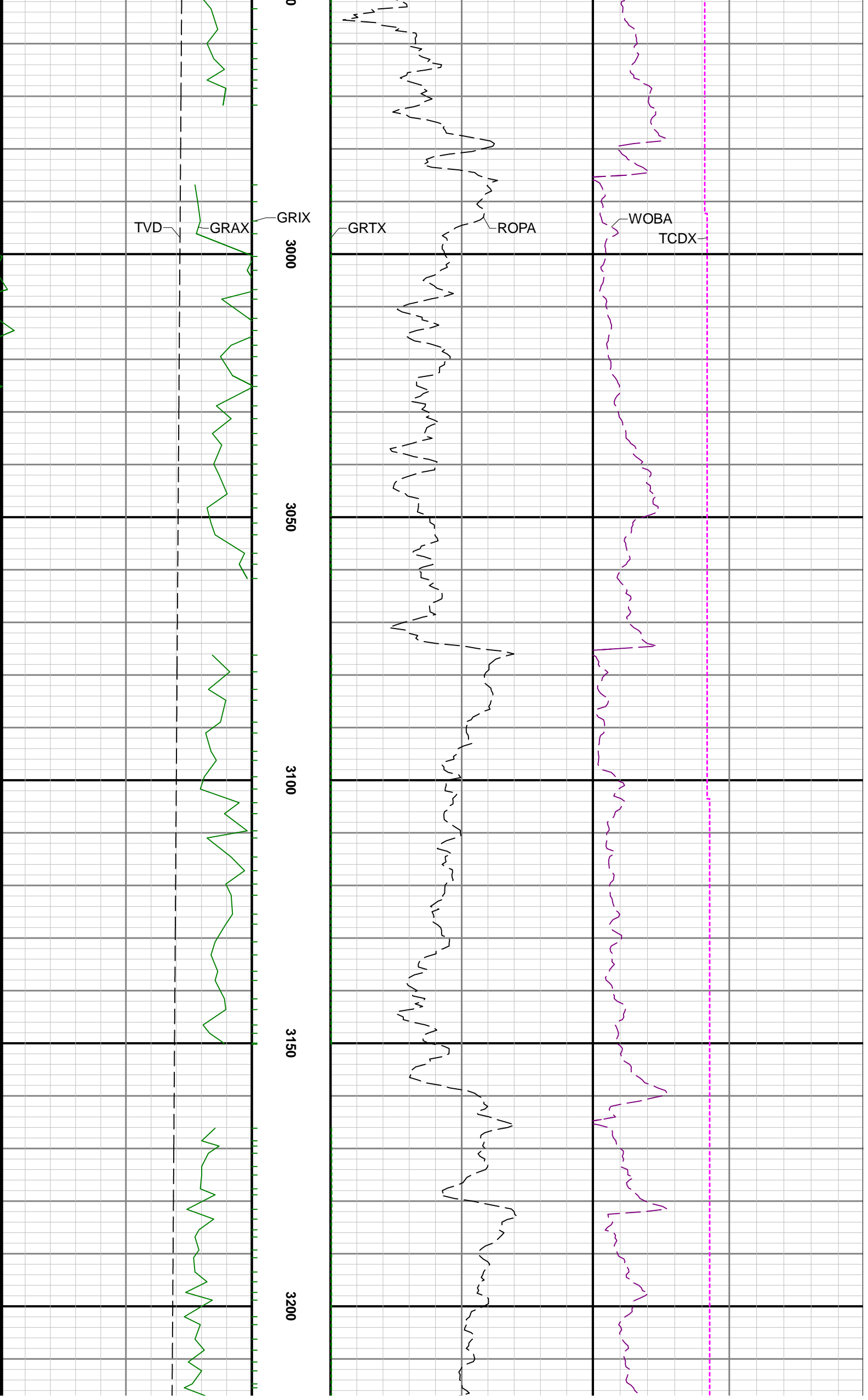
2550

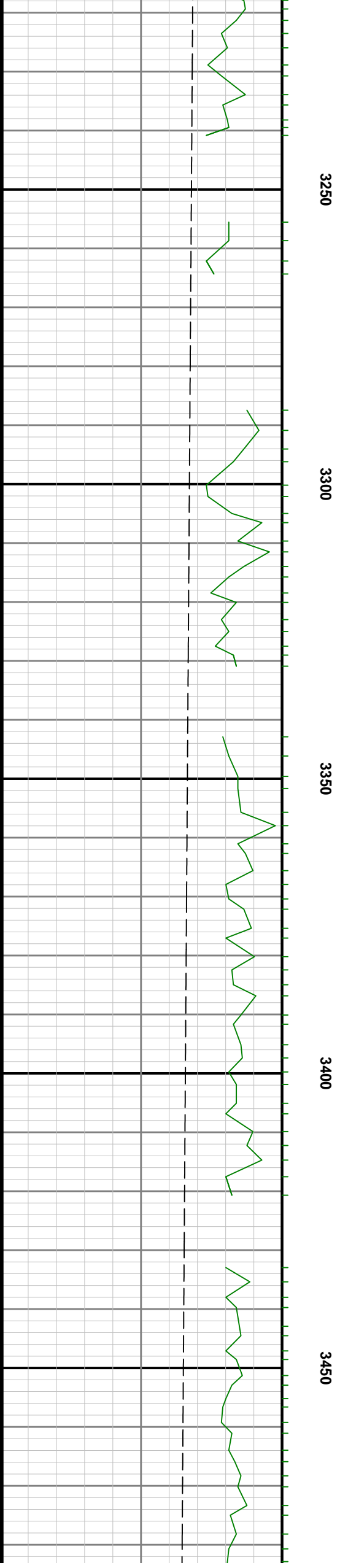
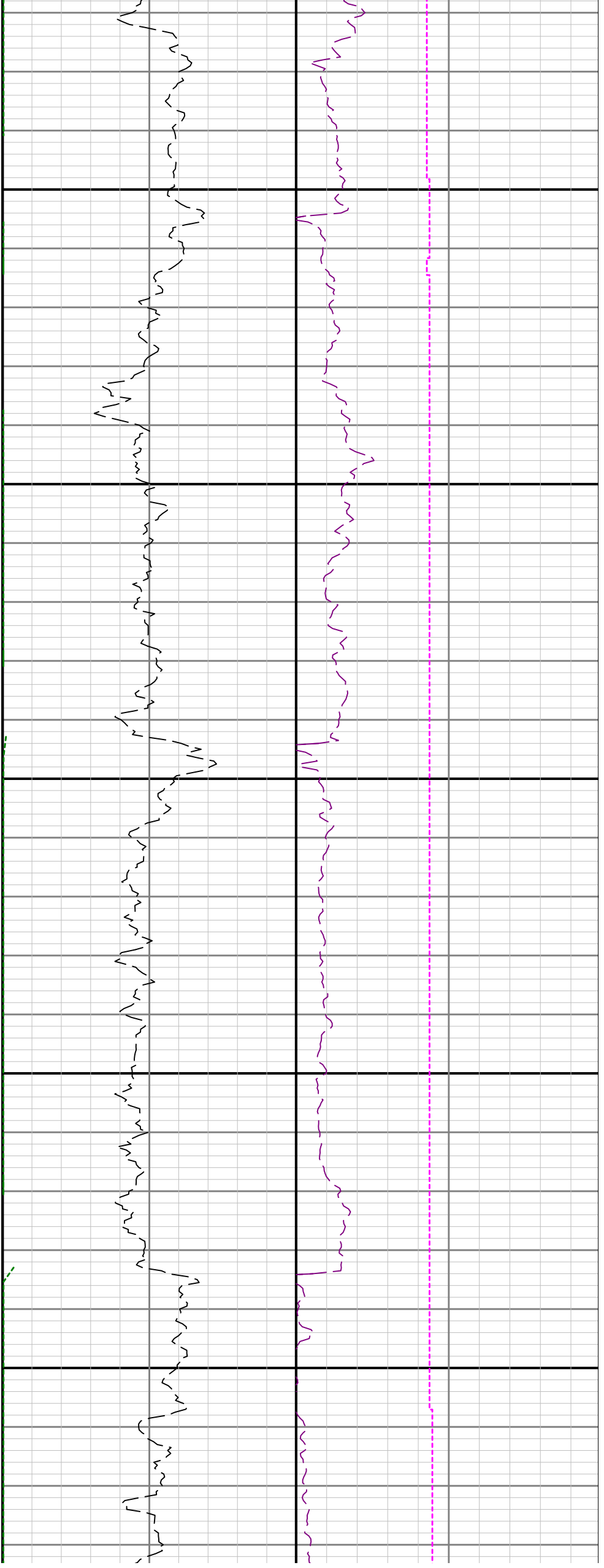
2600

2650

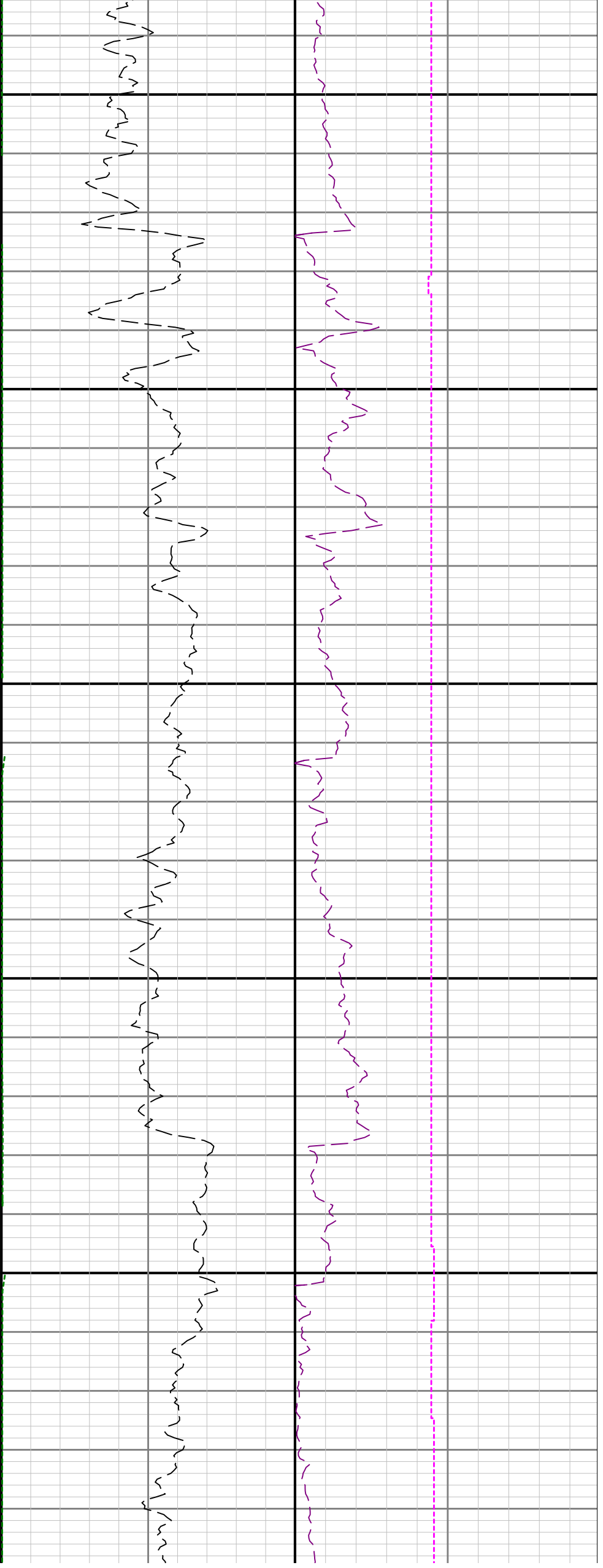












3500

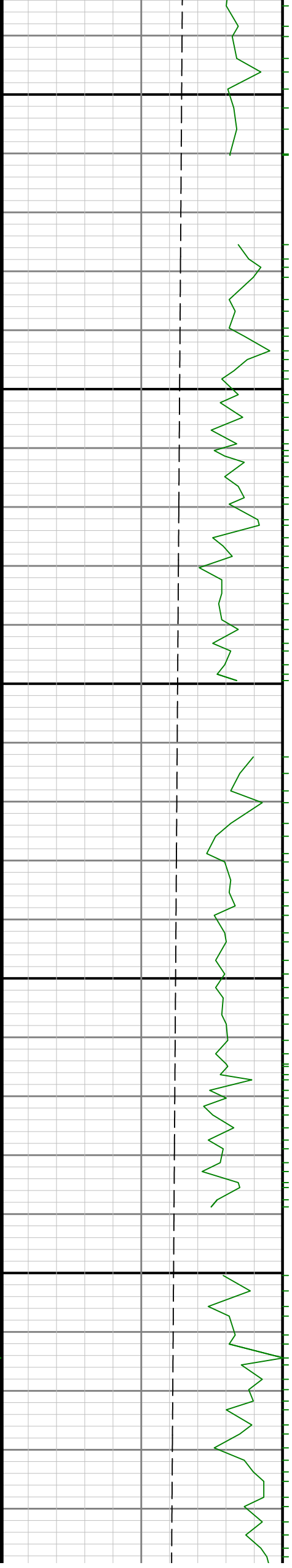
3550

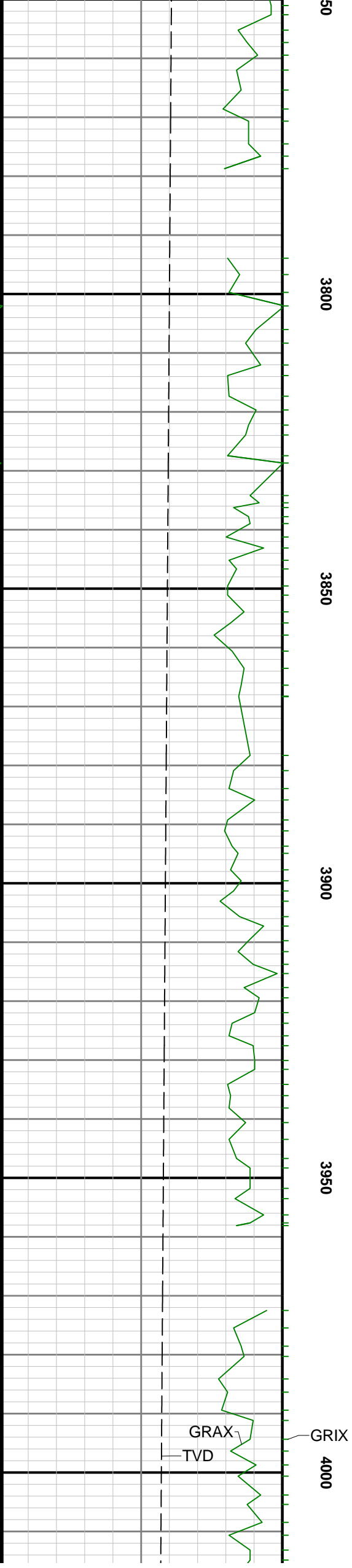
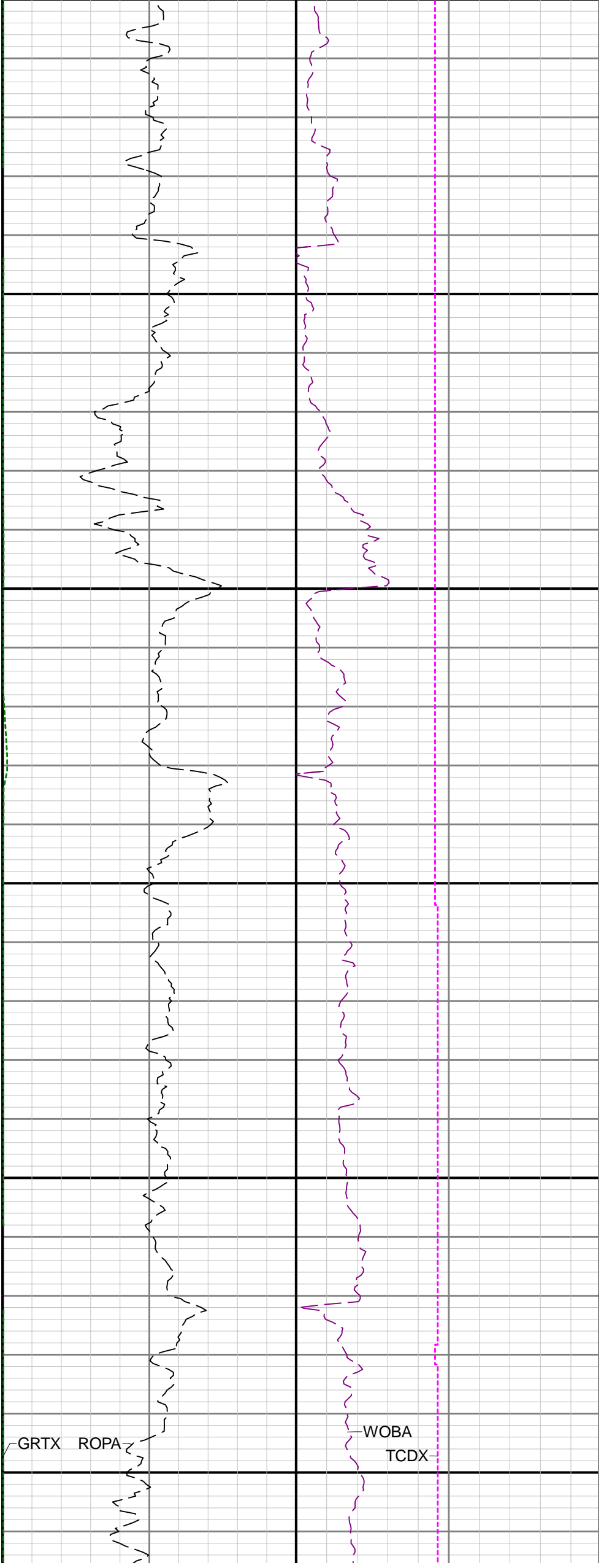
3600

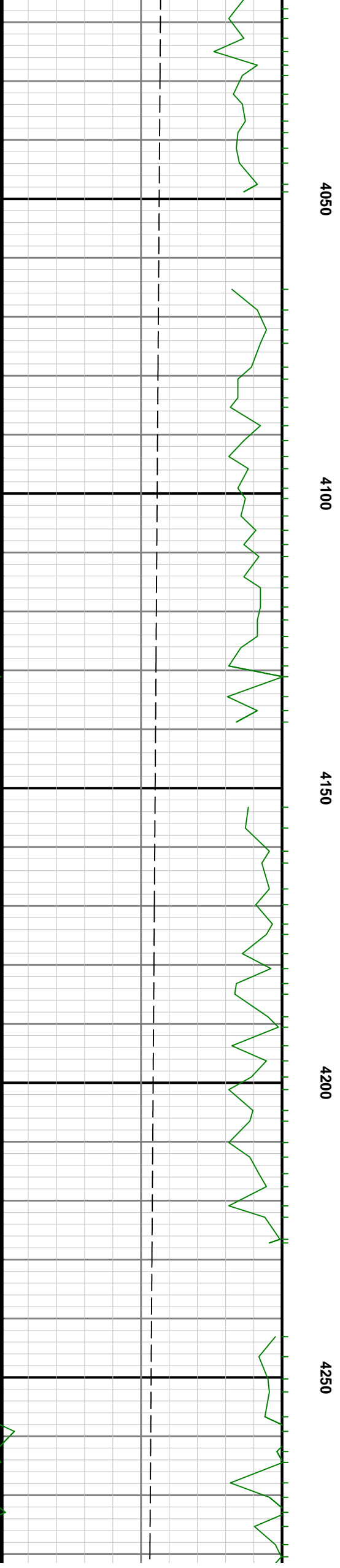
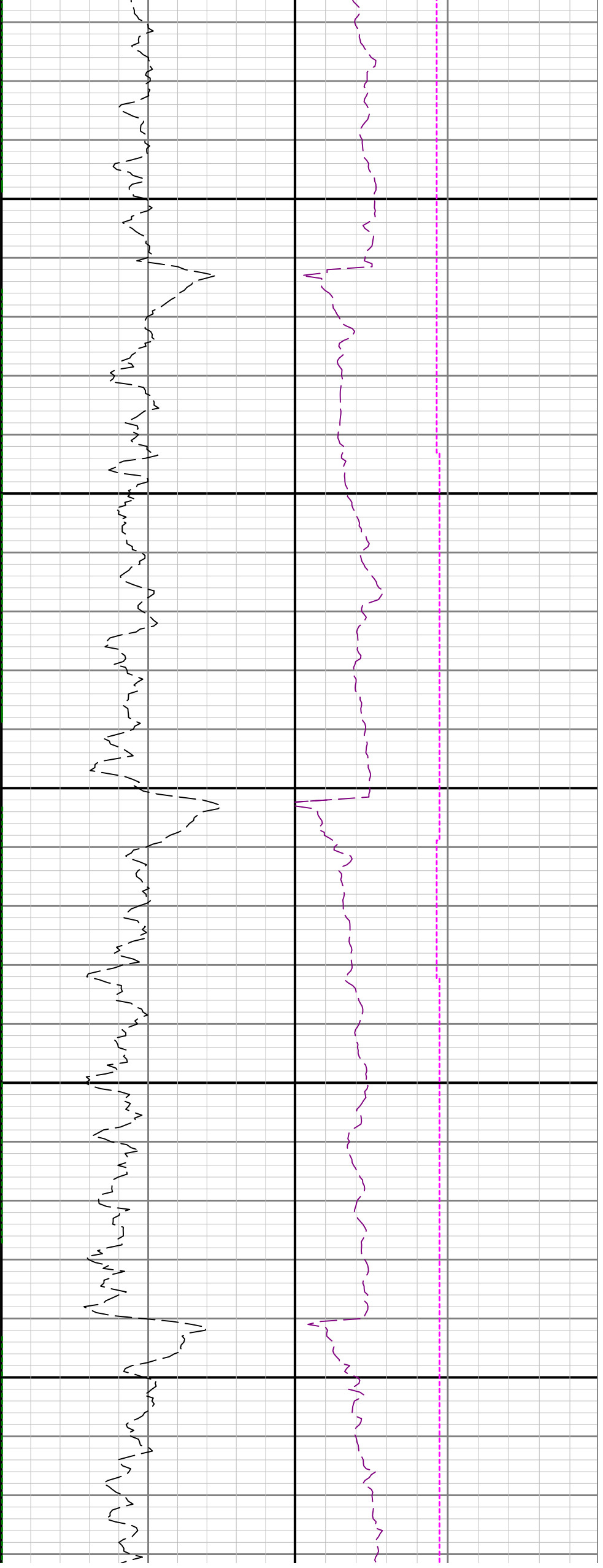
3650

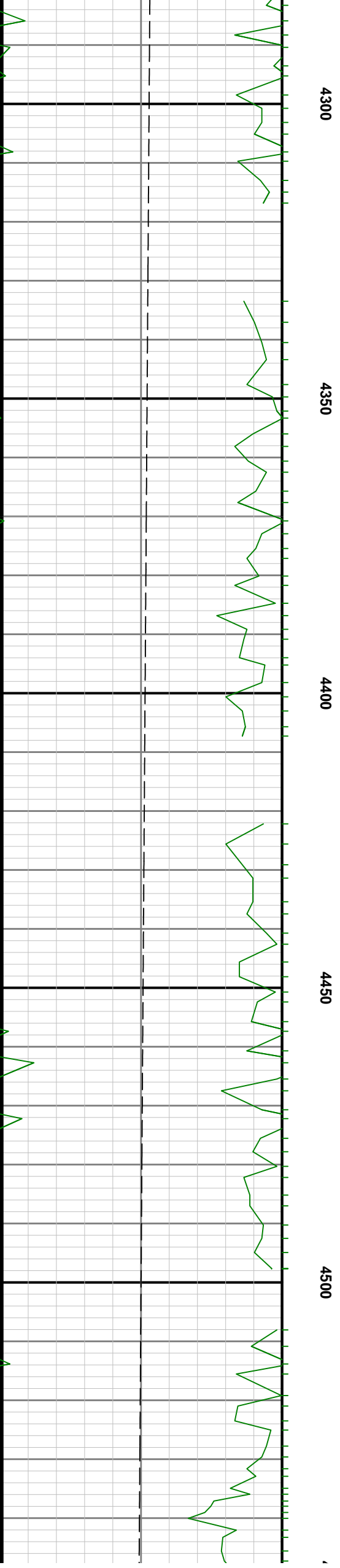
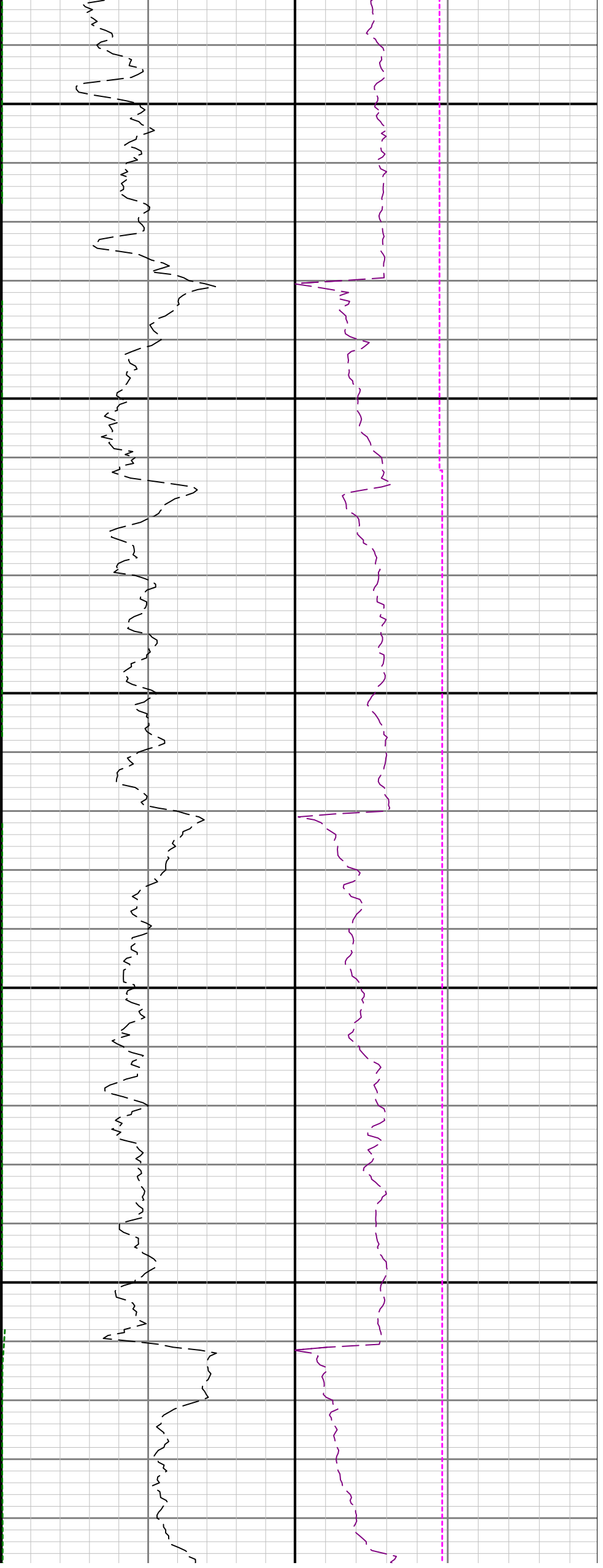
3700

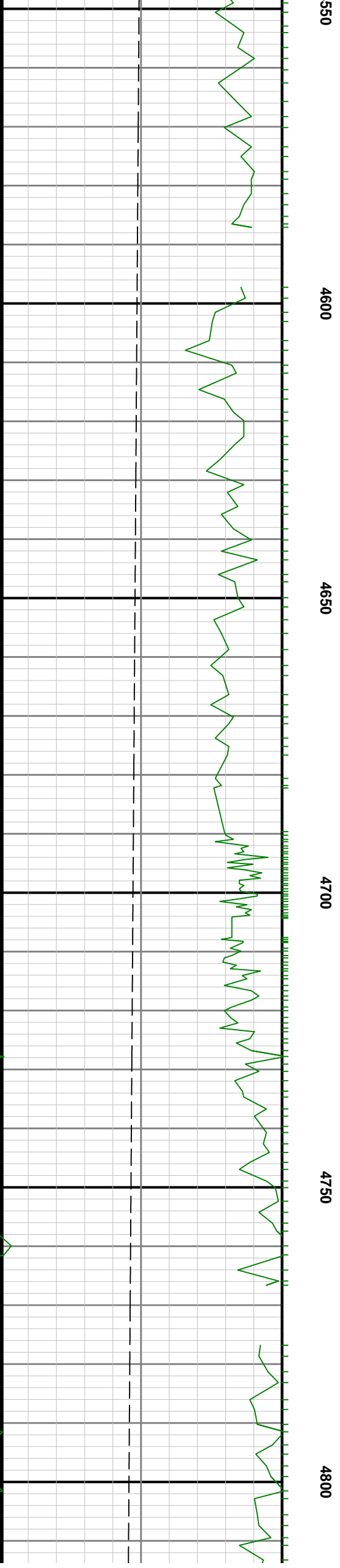
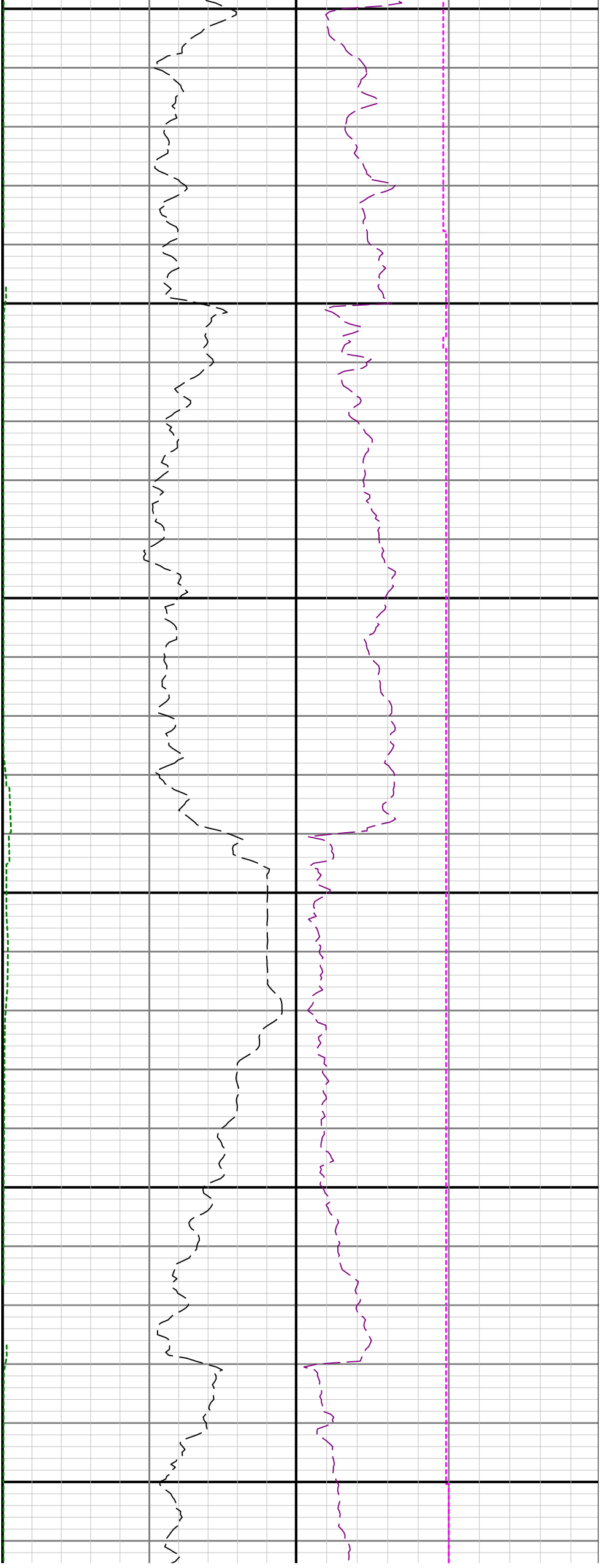
37

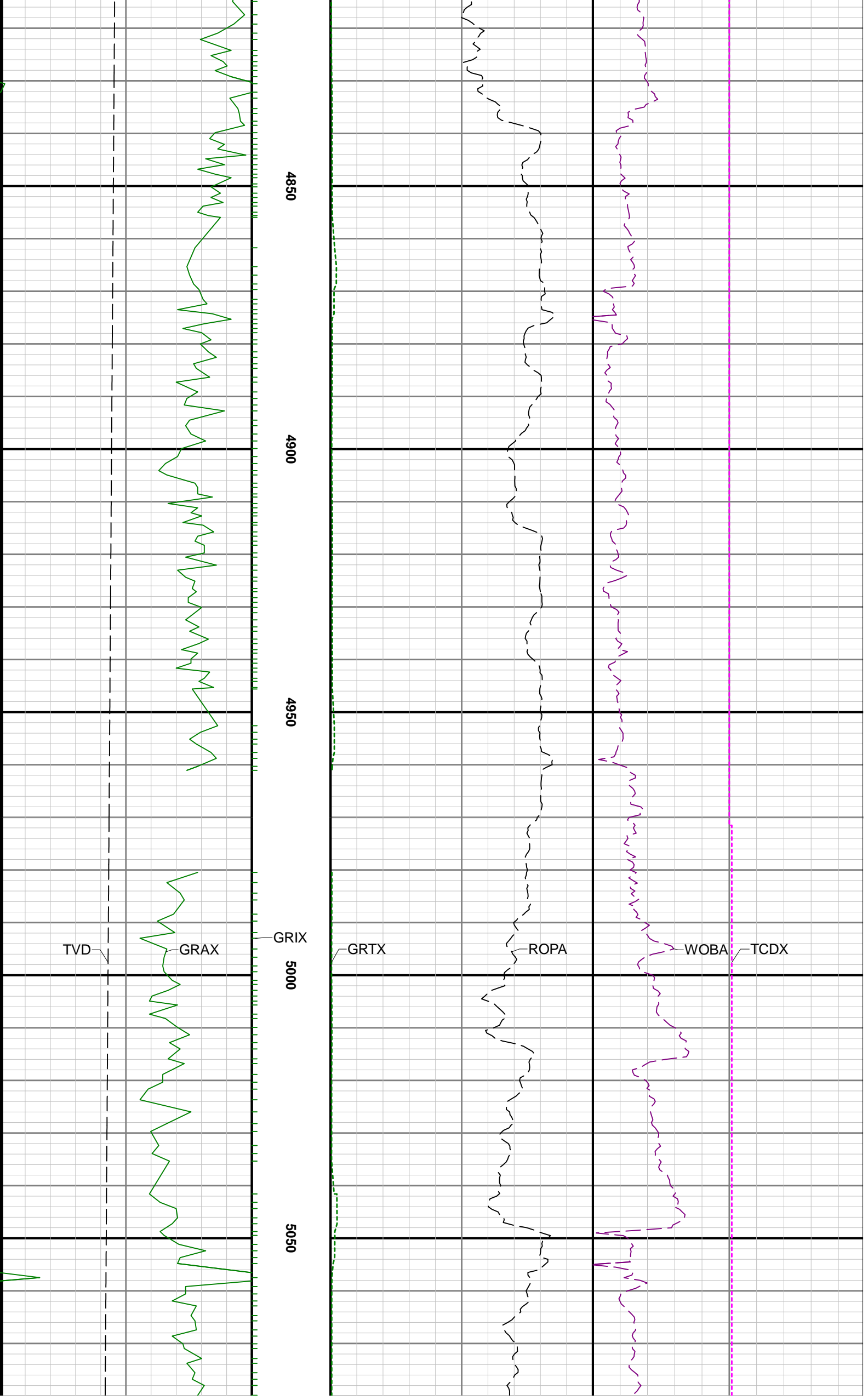


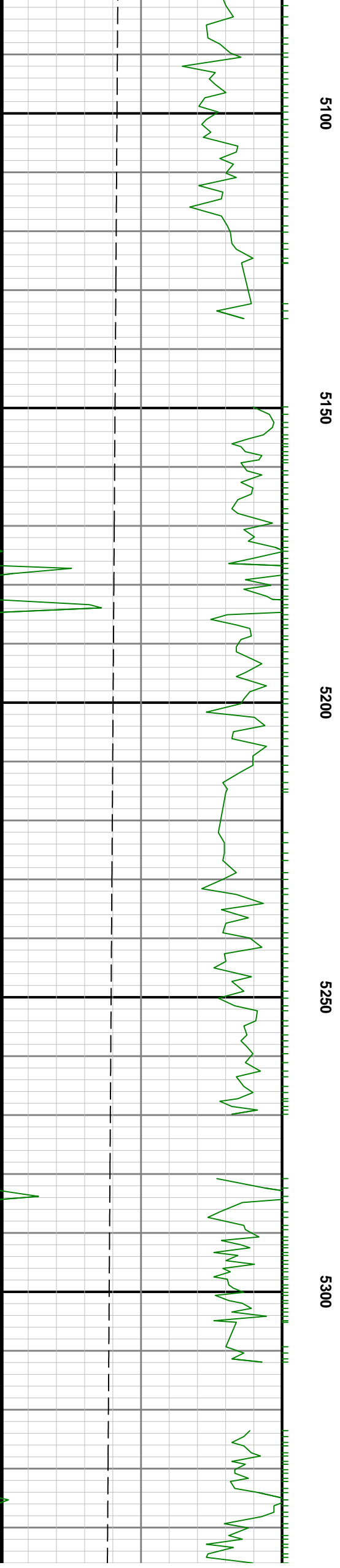
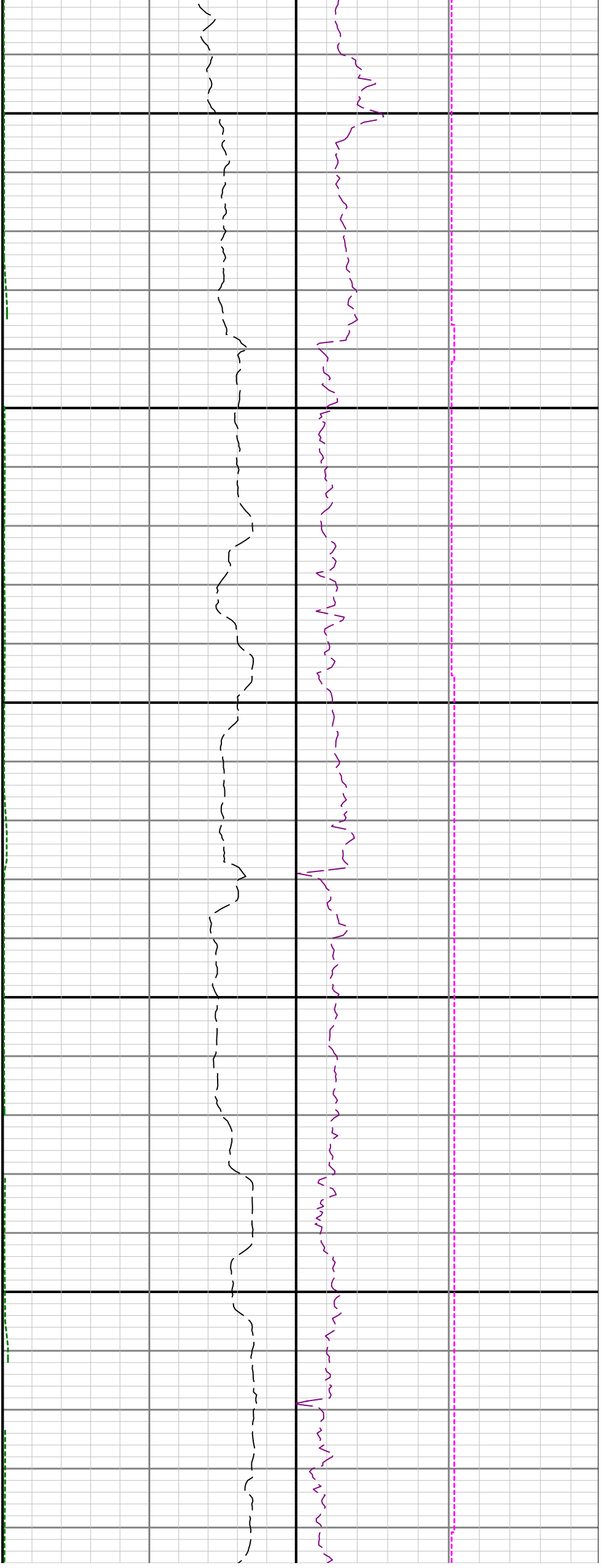


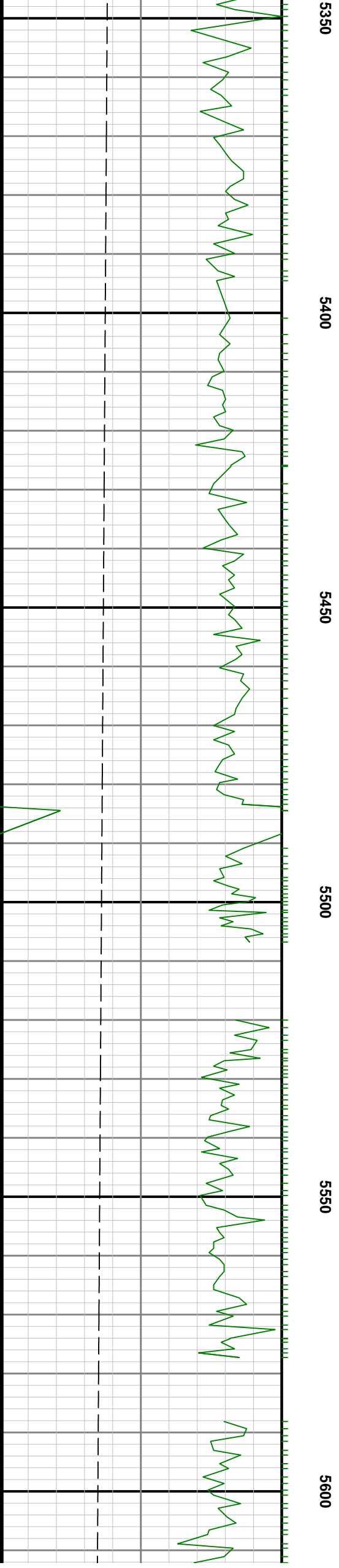




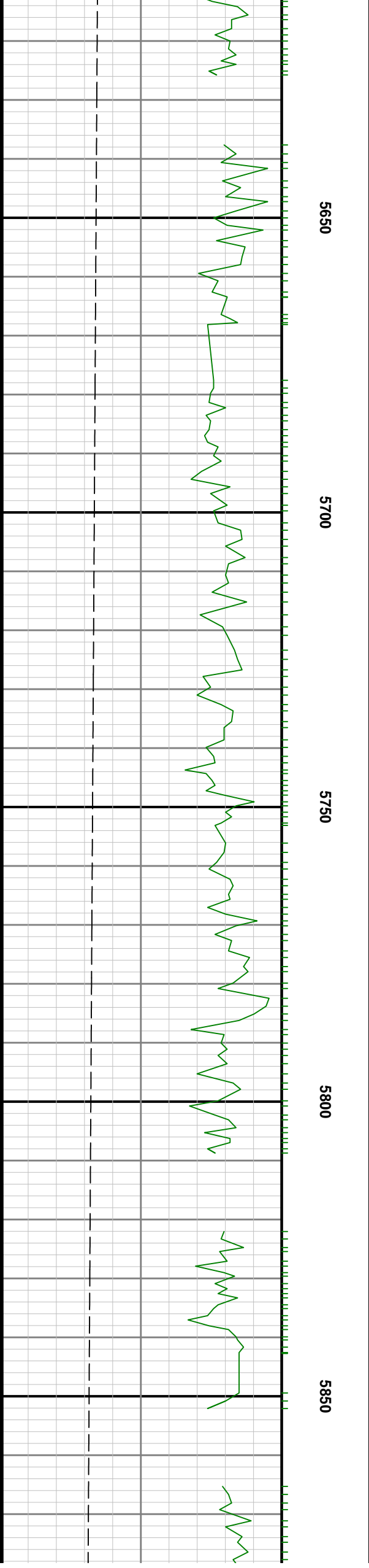
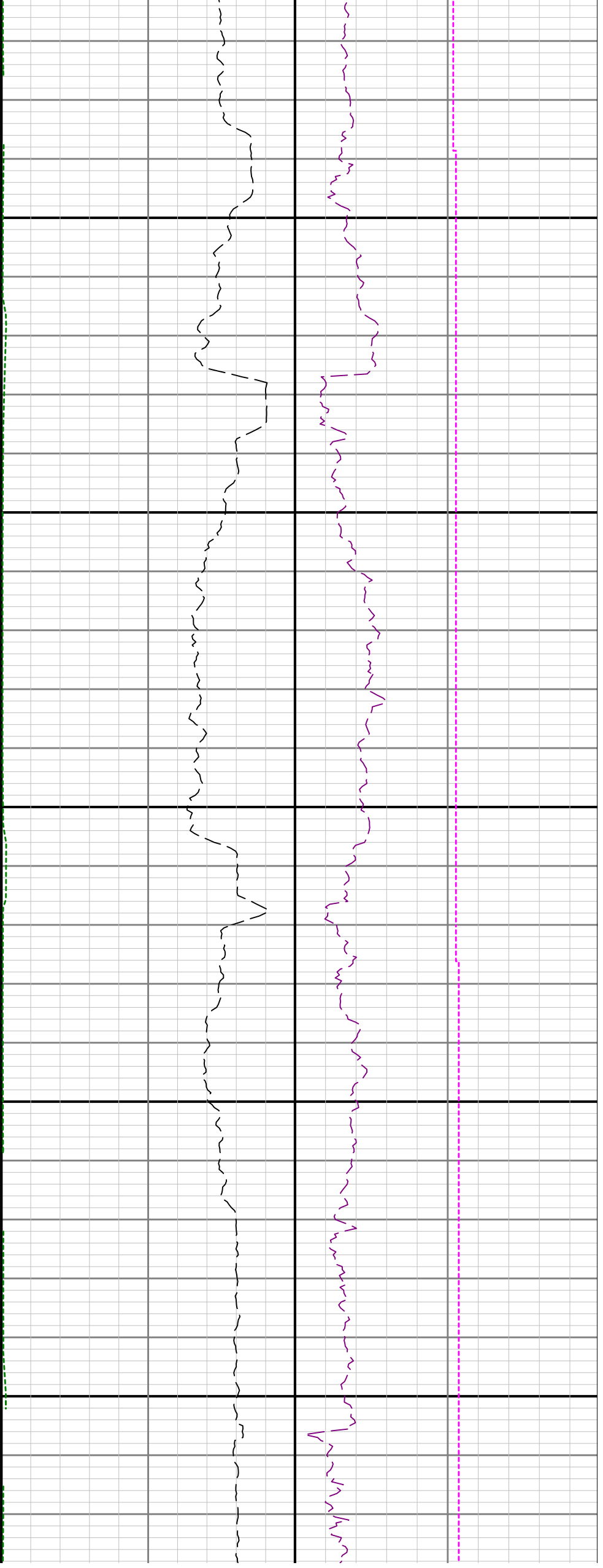


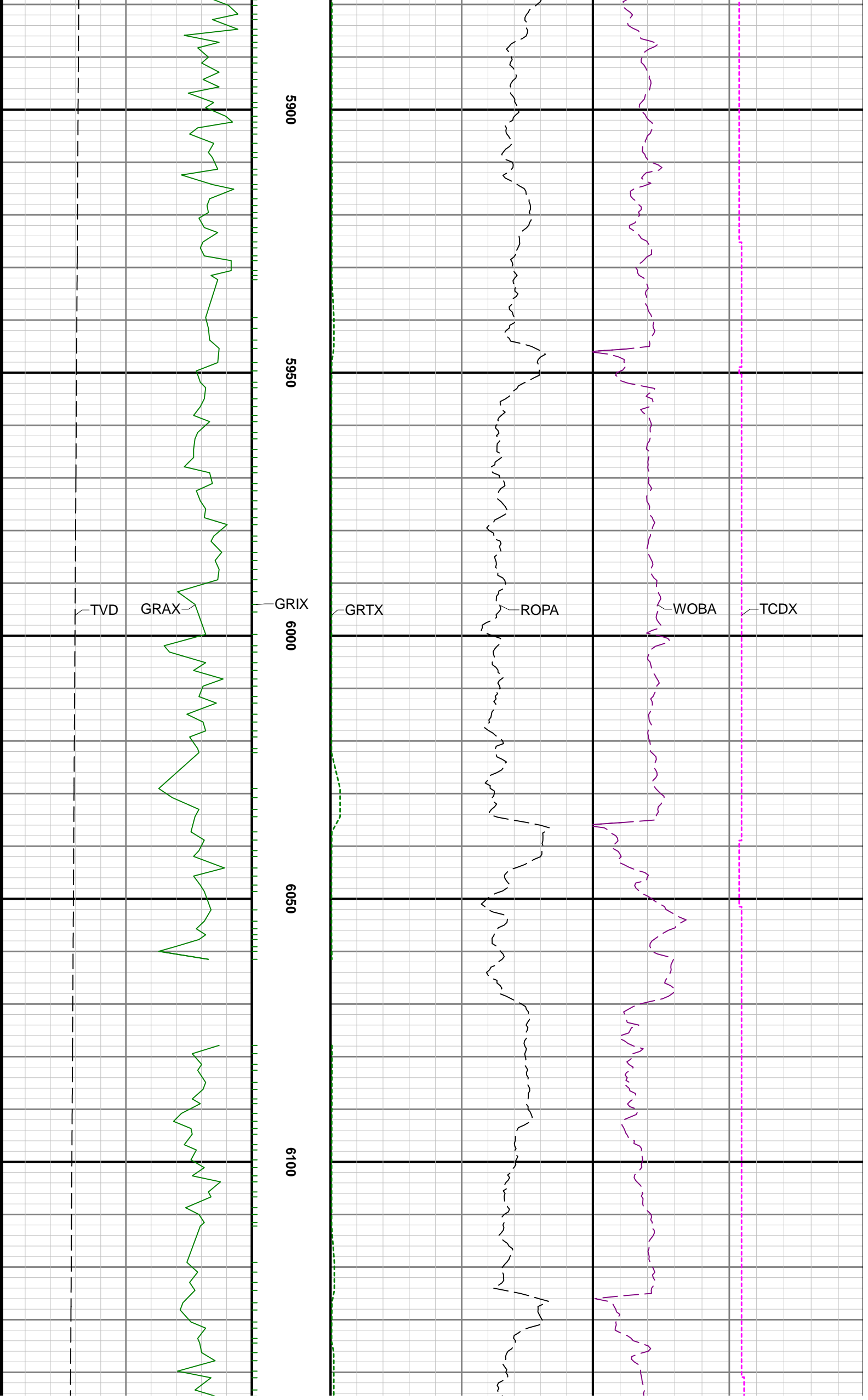


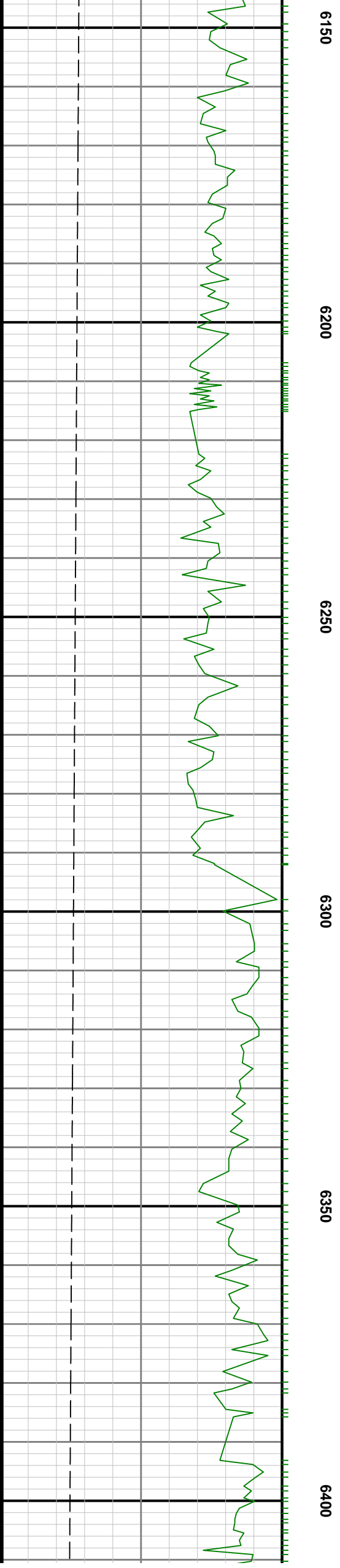
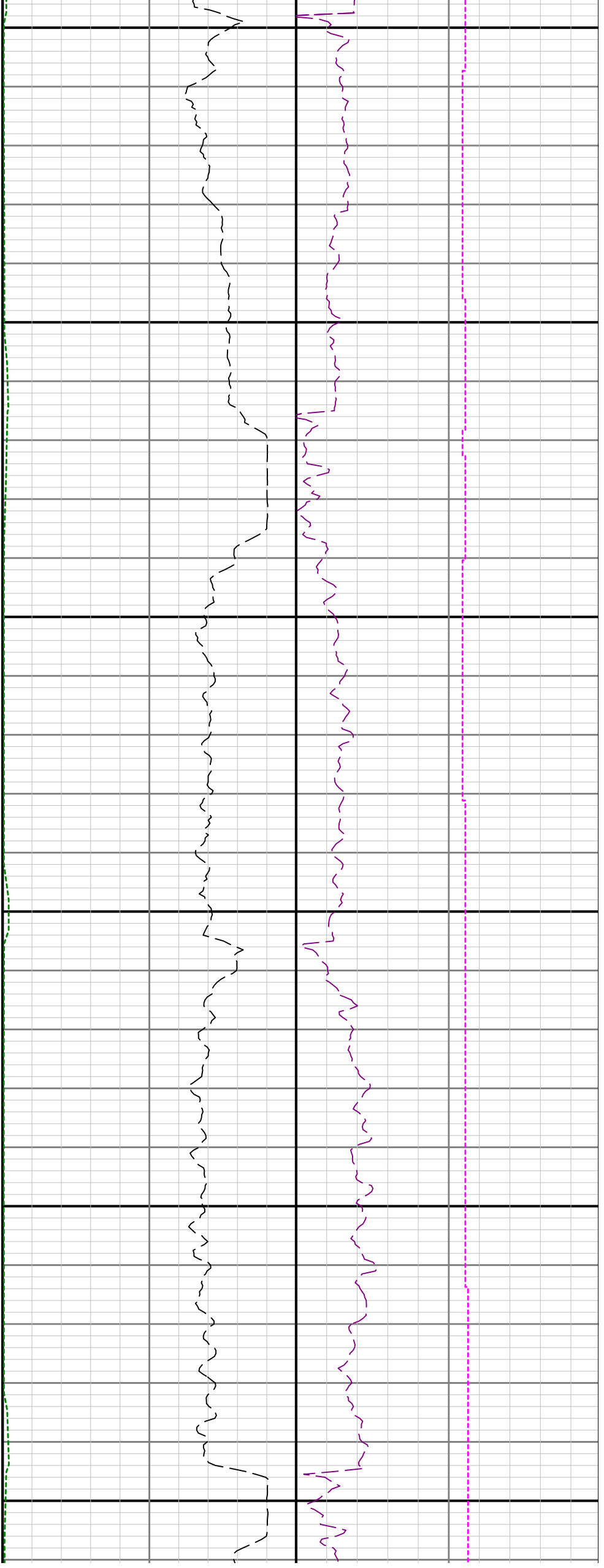


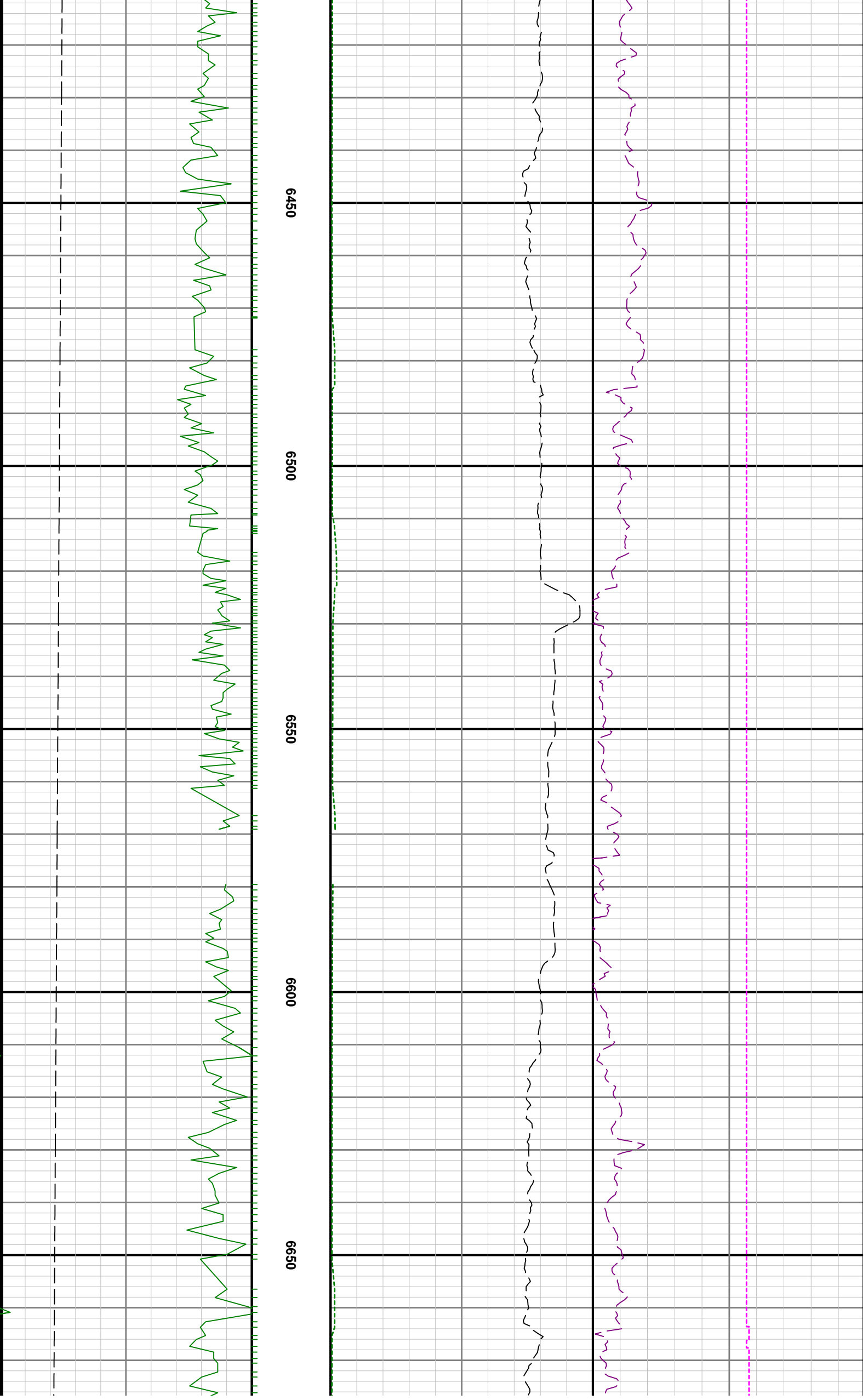


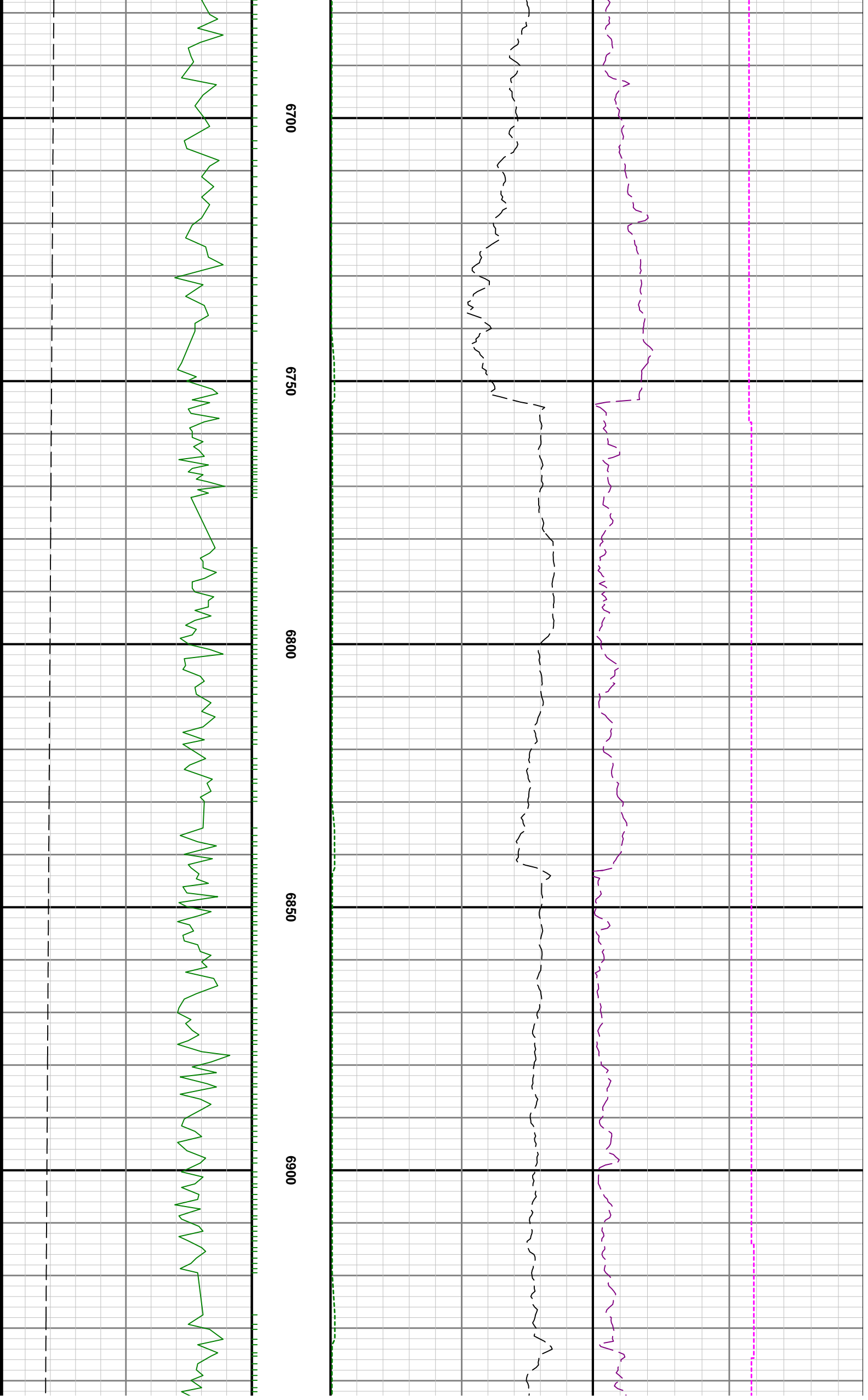


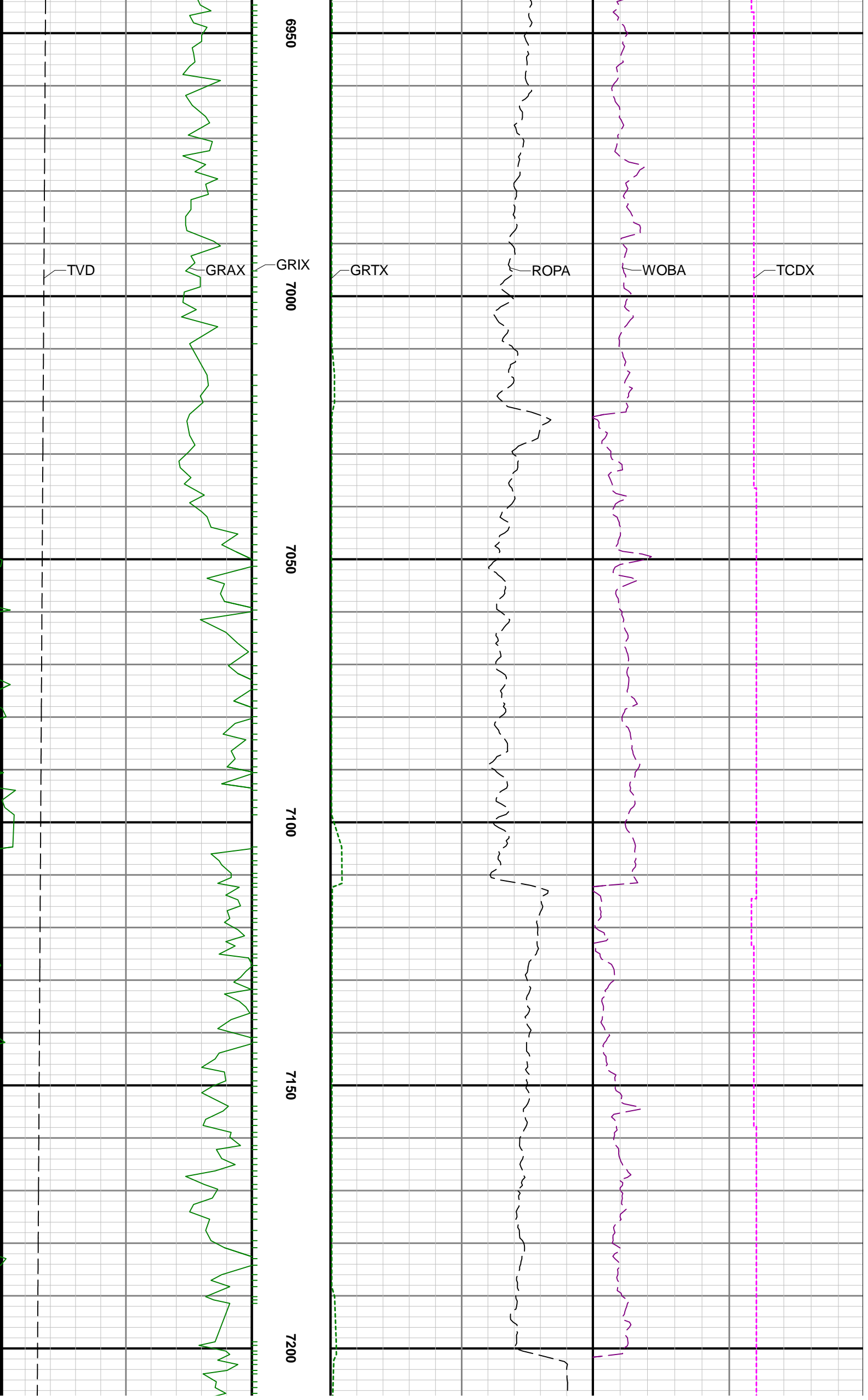


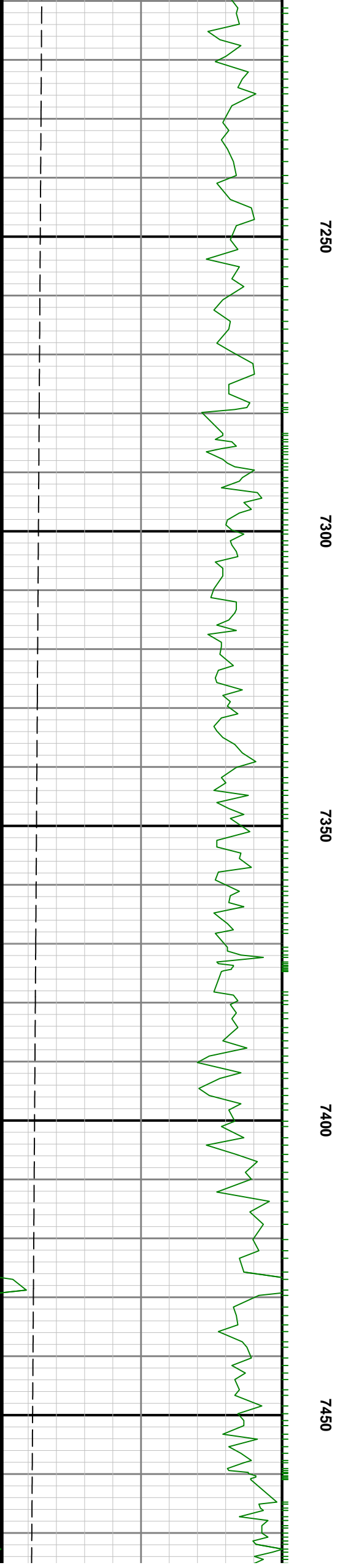
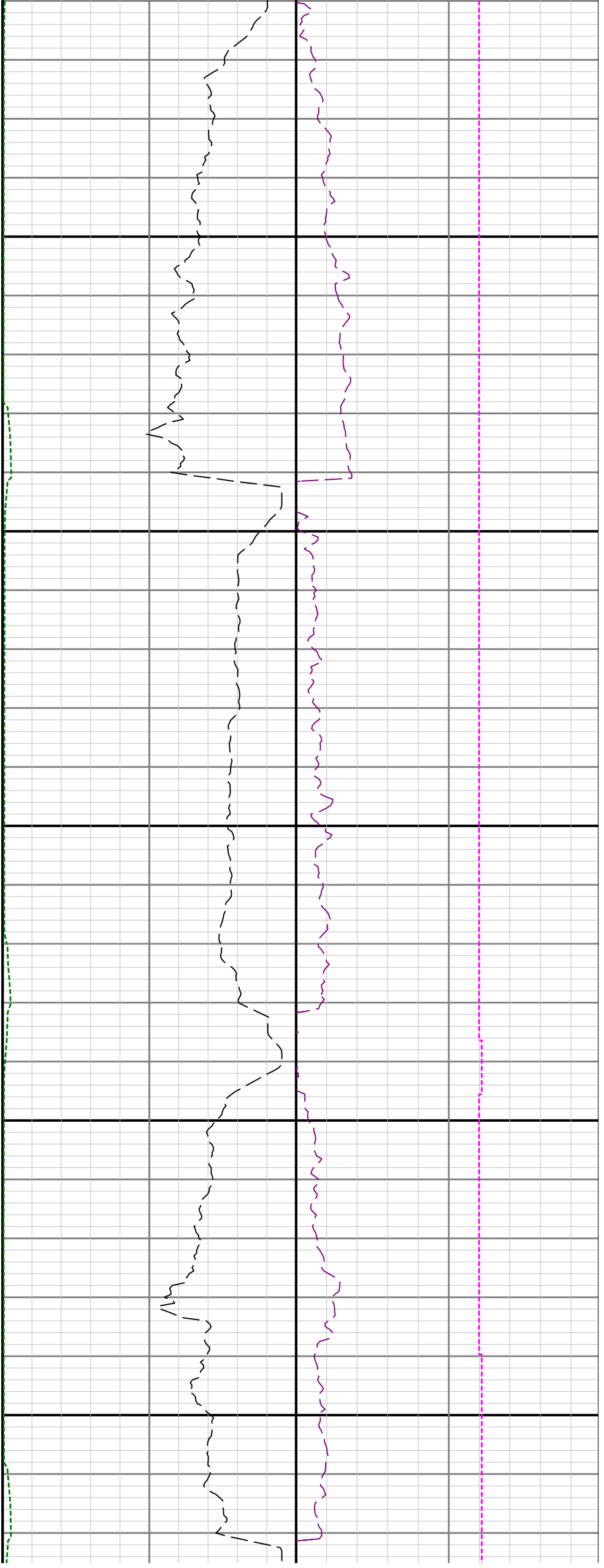














7500

7550

7600

7650

7700

