KLX Energy Services

GAMMA RAY CCL
CEMENT BOND V.D.L.

Company	GREAT WESTERN OIL & GAS COMP
Well	B- FARM LD 18-034HC
Field	WATTENBERG
County	ADAMS
State	COLO

Country

Company	GREAT WESTERN OIL & GAS COMP
Well	B- FARM LD 18-034HC
Field	WATTENBERG
County	ADAMS
State	COLO

Country

Location:

API # : 05-001-10098

SURFACE LOCATION
LAT; 39.983819
LONG; 104.933672

SEC TWP RGE

Other Services

Permanent Datum	GL	Elevation	
Log Measured From	KB		
Drilling Measured From	KB		

Elevation
K.B. 5145
D.F.
G.L. 5125

Date	FEB-23-2018		
Run Number	1		
Depth Driller	13,833		
Depth Logger	8500		
Bottom Logged Interval	8500		
Top Log Interval	SURFACE		
Open Hole Size	N/A		
Type Fluid	WATER		
Density / Viscosity	8.34PPG		
Max. Recorded Temp.	248		
Estimated Cement Top	2106		
Time Well Ready	PM		
Time Logger on Bottom	1330		
Equipment Number	28		
Location	PLATTVILLE		
Recorded By	L UNREIN		
Witnessed By	D POZAS		

Borehole Record			Tubing Record			
Run Number	Bit	From	To	Size	Weight	From	To

Casing Record	Size	Wgt/Ft	Top	Bottom
Surface String	9 5/8	36	0	
Prot. String				
Production String	5.5	17	0	13,833
Liner				

<<< Fold Here >>>

All interpretations are opinions based on inferences from electrical or other measurements and we cannot and do not guarantee the accuracy or correctness of any interpretation, and we shall not, except in the case of gross or willful negligence on our part, be liable or responsible for any loss, costs, damages, or expenses incurred or sustained by anyone resulting from any interpretation made by any of our officers, agents or employees. These interpretations are also subject to our general terms and conditions set out in our current Price Schedule.

Comments

THANK YOU FOR USING KLX
LOGGED UNDER ZERO PRESSURE

KLX Energy Services

B-FARM LD 18-034HC

MAIN PASS

Database File:	bfarmld18-034hc.db
Dataset Pathname:	pass9
Presentation Format:	scbl_dr
Dataset Creation:	Fri Feb 23 13:22:29 2018 by Log 7.0 B1
Charted by:	Depth in Feet scaled 1:240

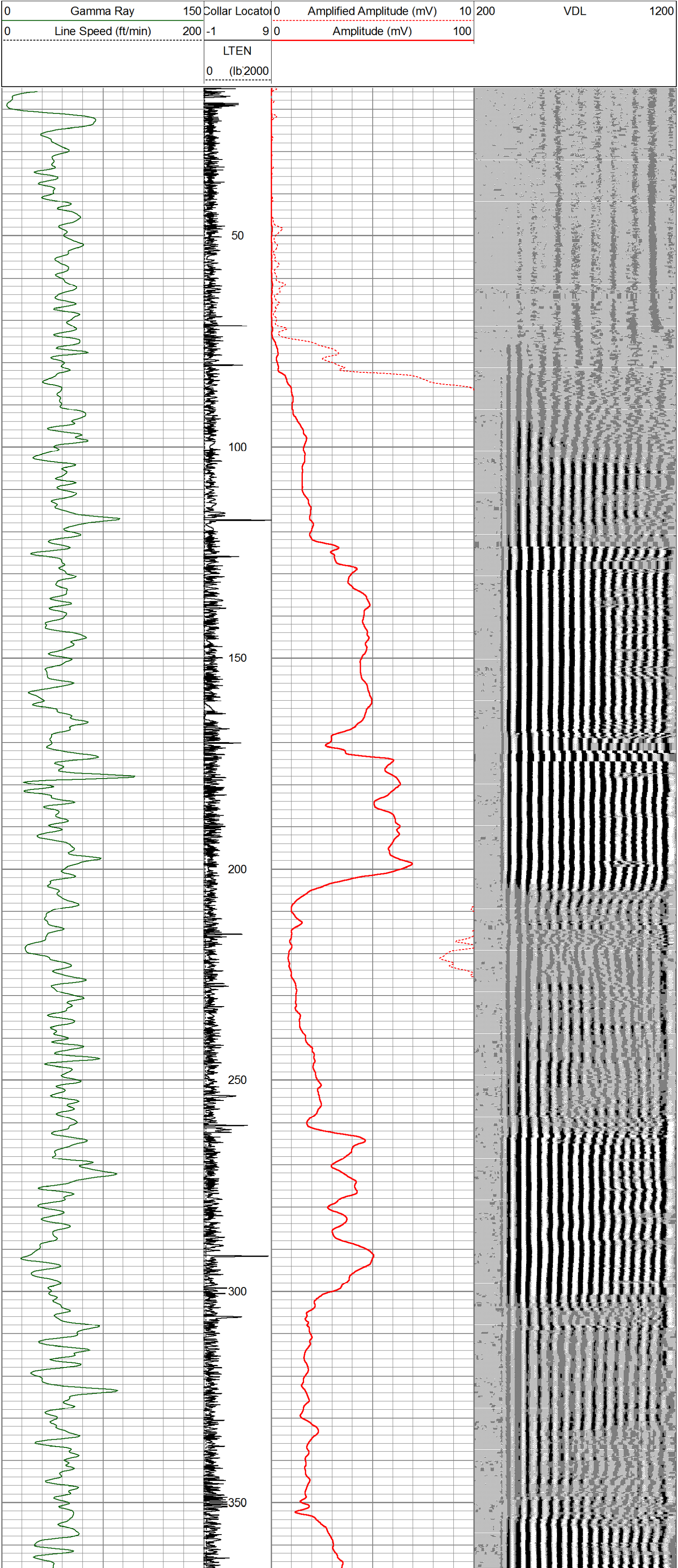

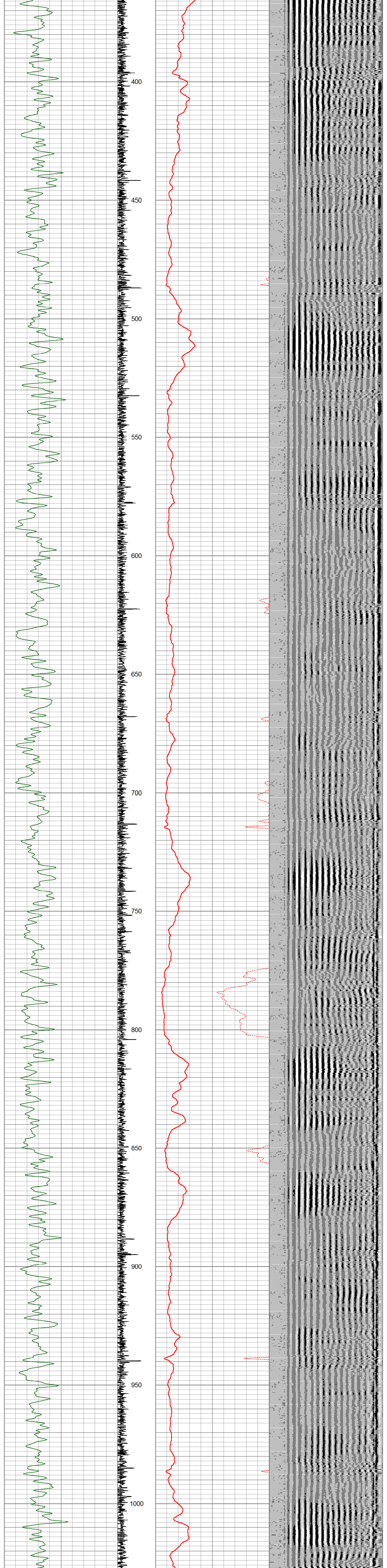

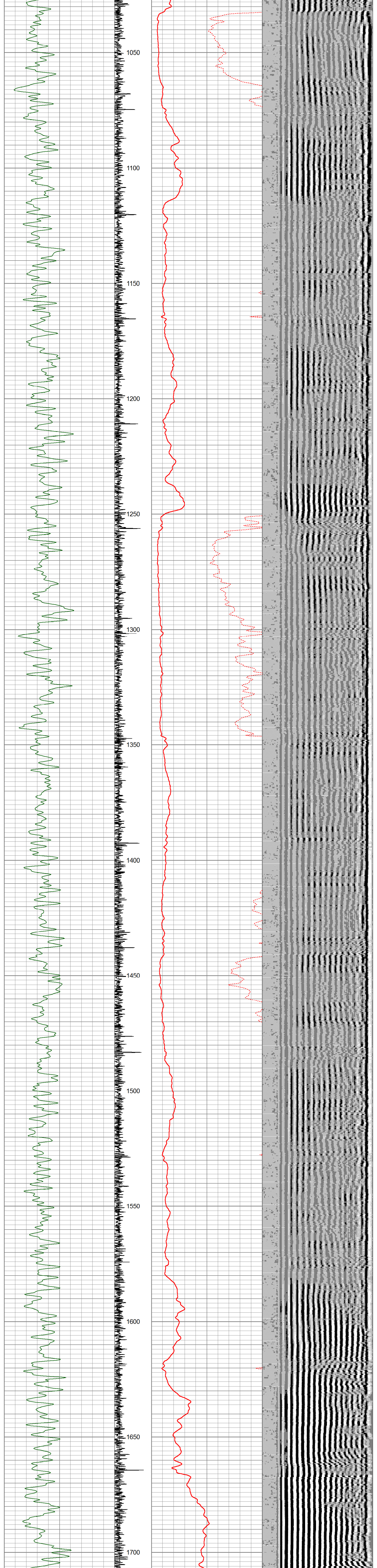

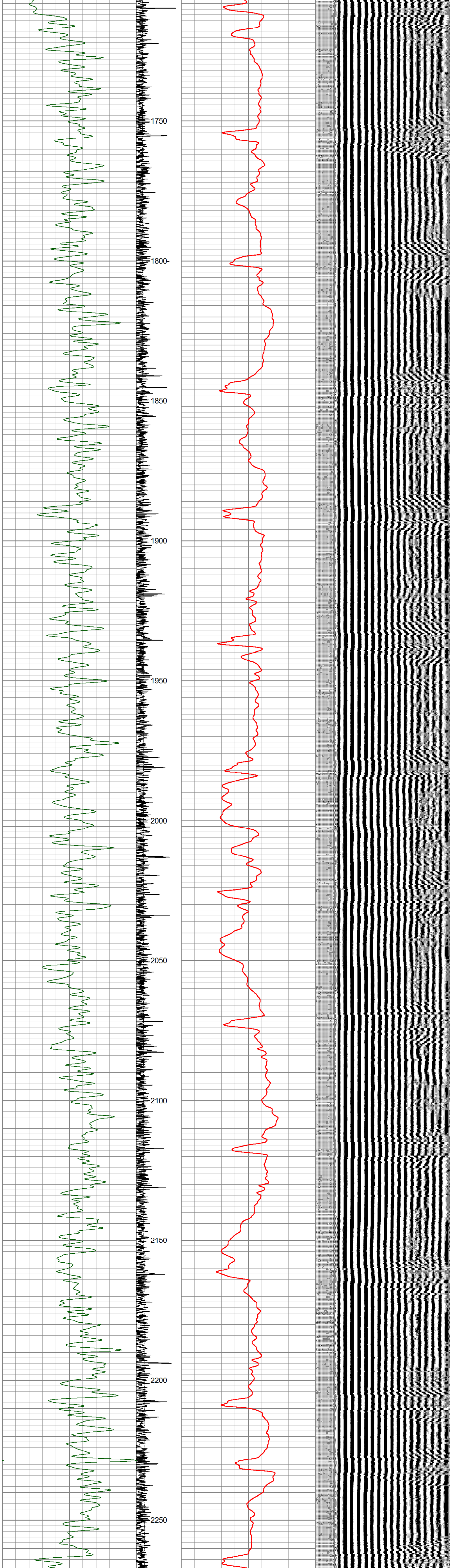

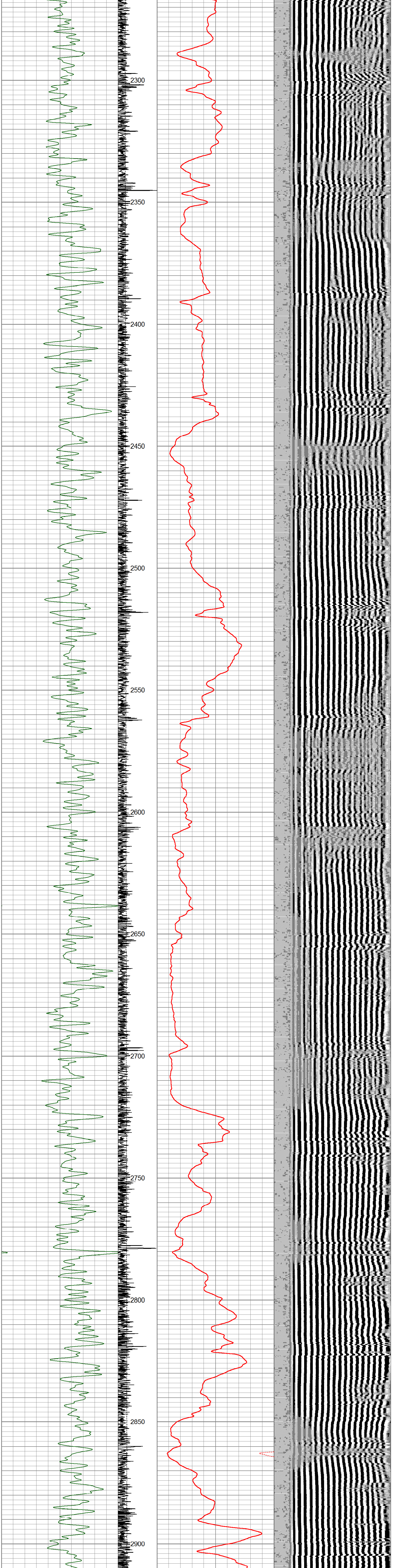

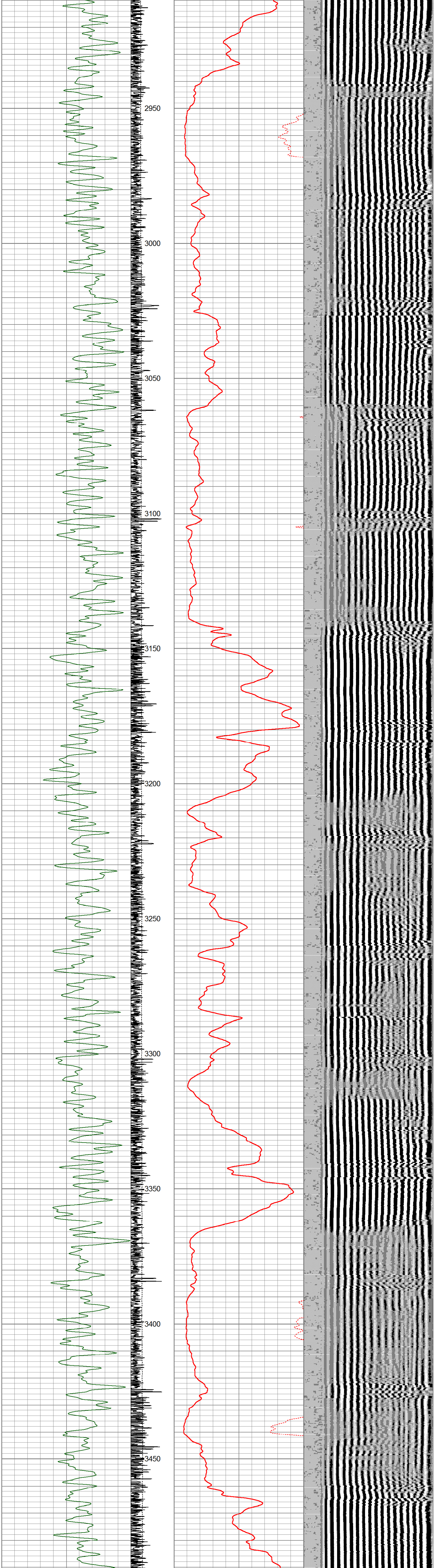

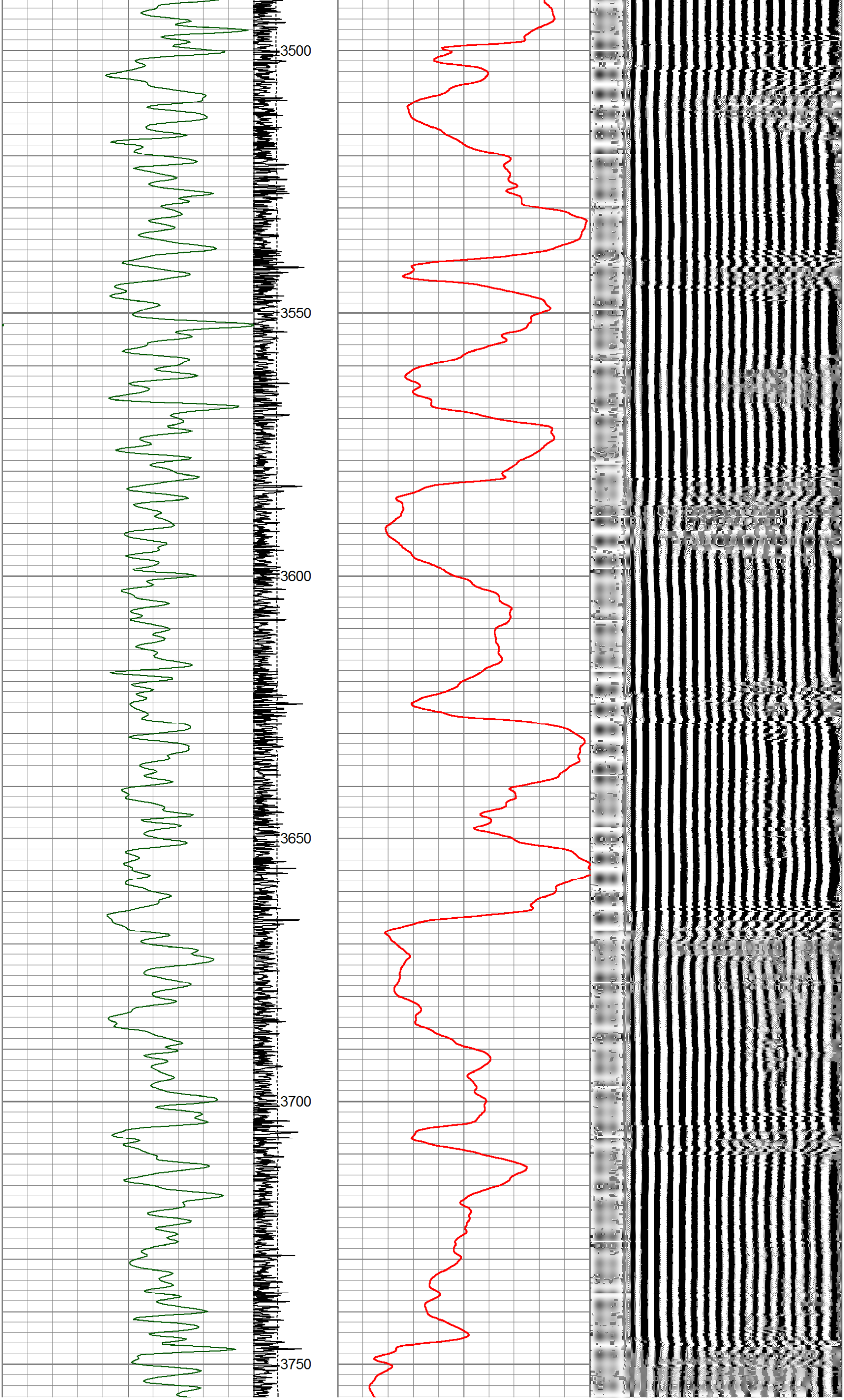

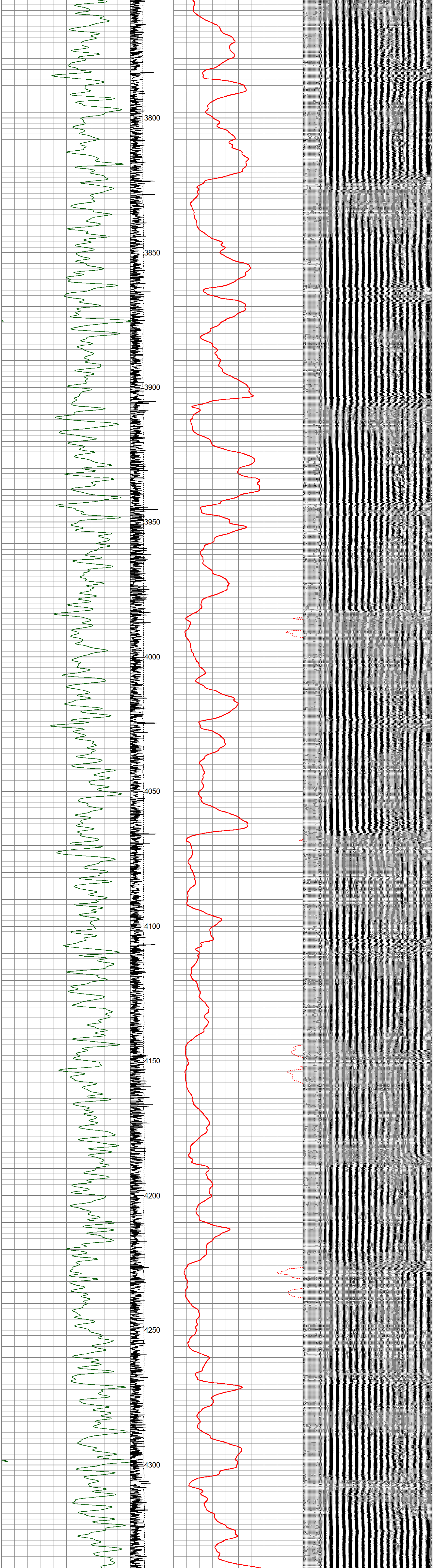
3800
3850
3900
3950
4000
4050
4100
4150
4200
4250
4300

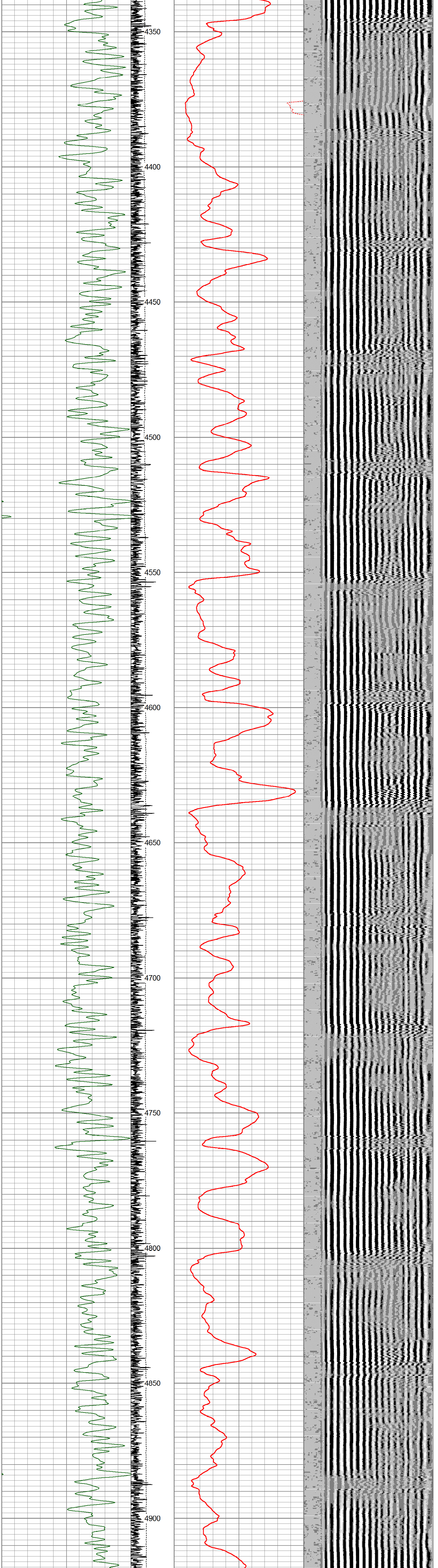
4350
4400
4450
4500
4550
4600
4650
4700
4750
4800
4850
4900

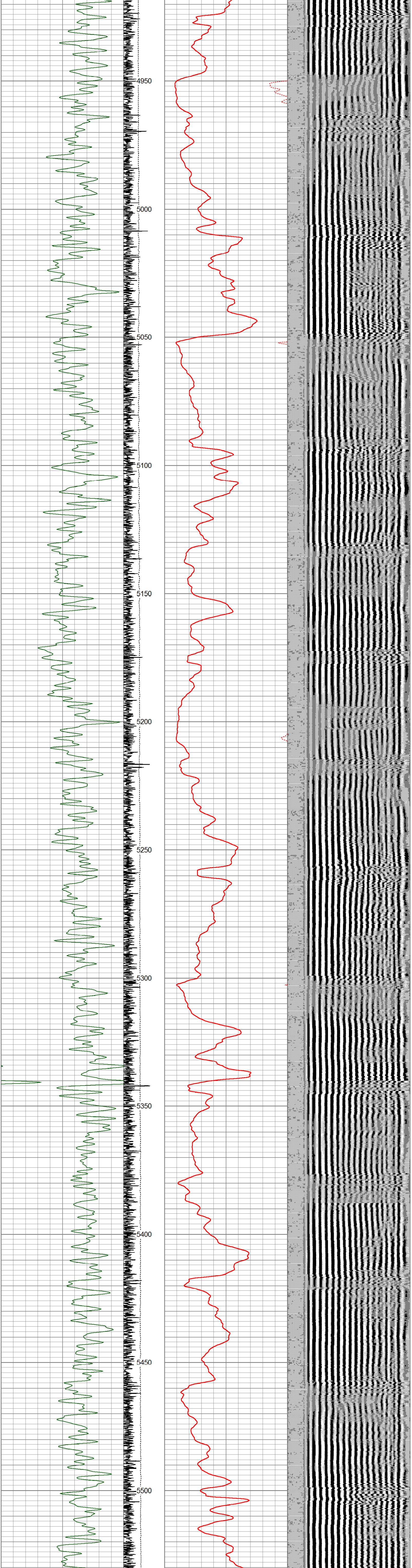
4950
5000
5050
5100
5150
5200
5250
5300
5350
5400
5450
5500

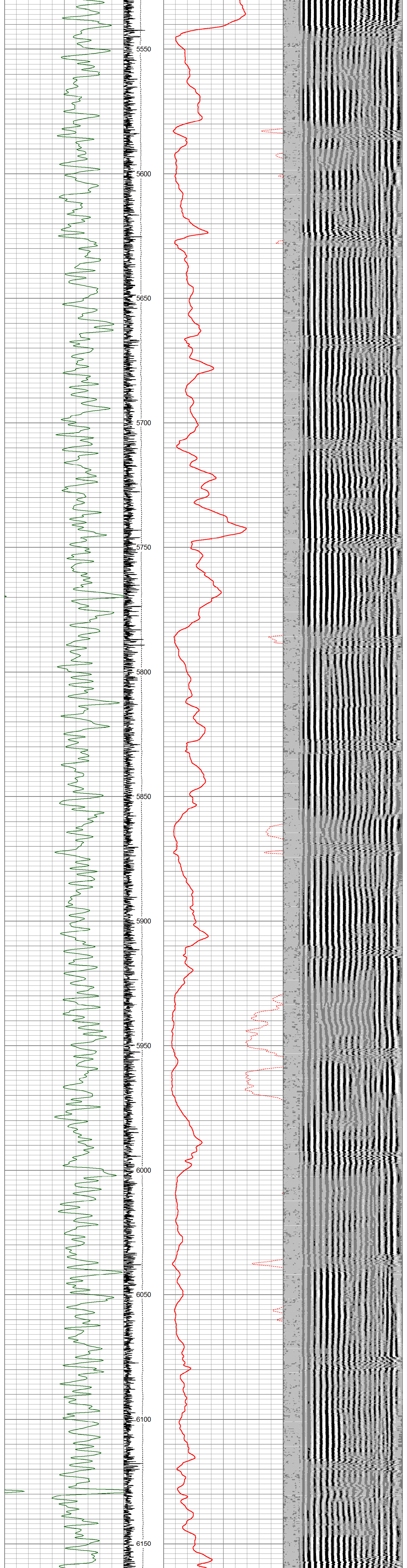
5550
5600
5650
5700
5750
5800
5850
5900
5950
6000
6050
6100
6150

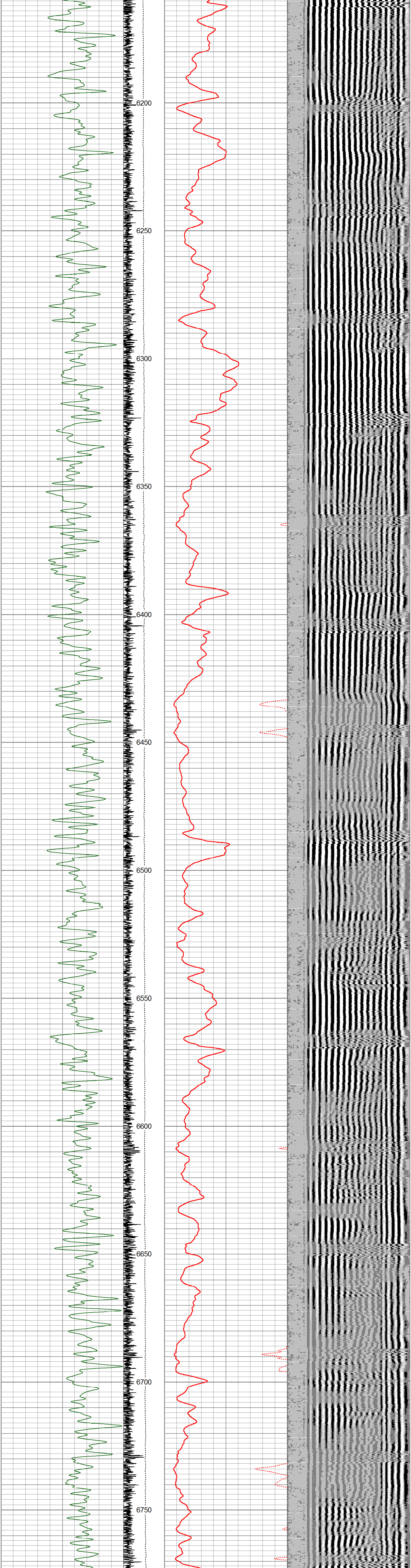
6200
6250
6300
6350
6400
6450
6500
6550
6600
6650
6700
6750

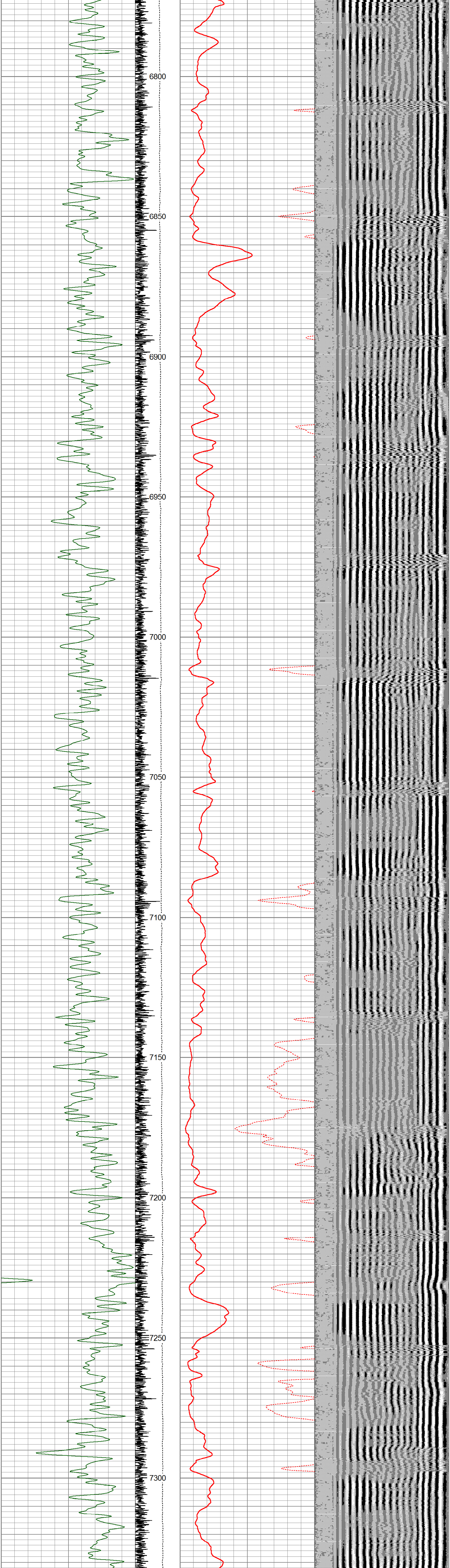
6800
6850
6900
6950
7000
7050
7100
7150
7200
7250
7300

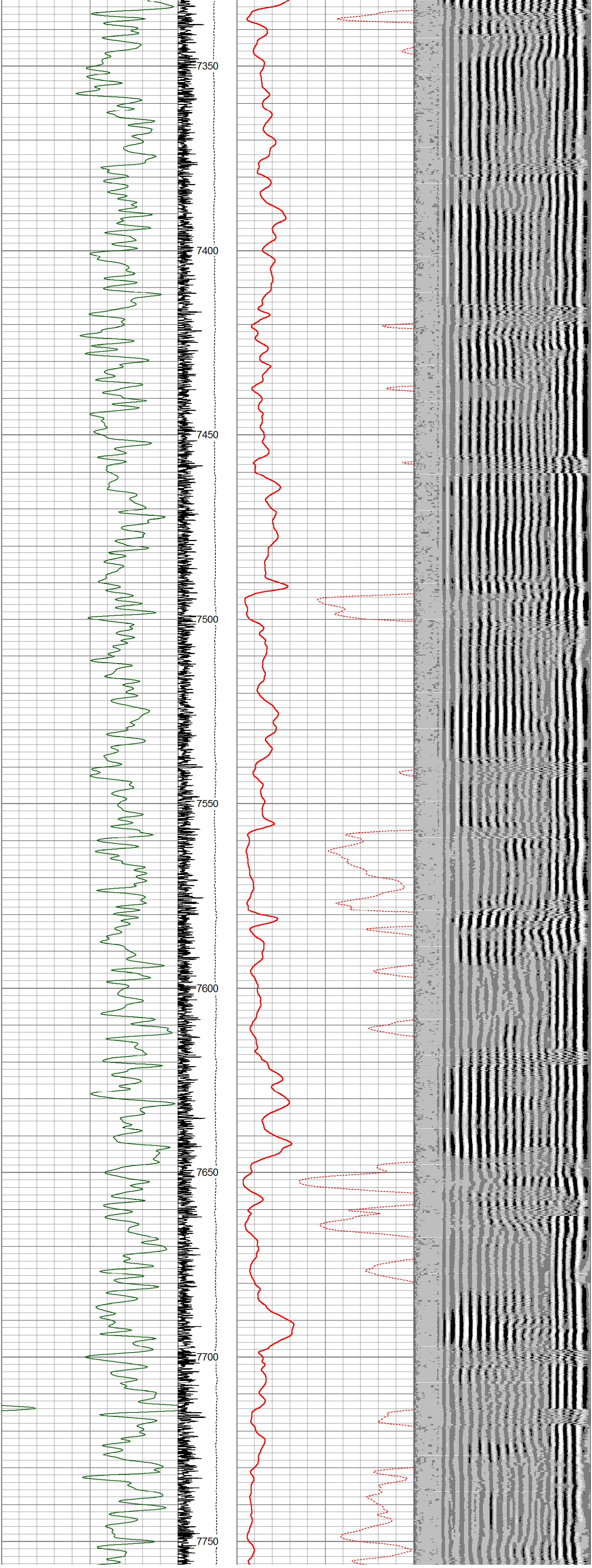
7350
7400
7450
7500
7550
7600
7650
7700
7750

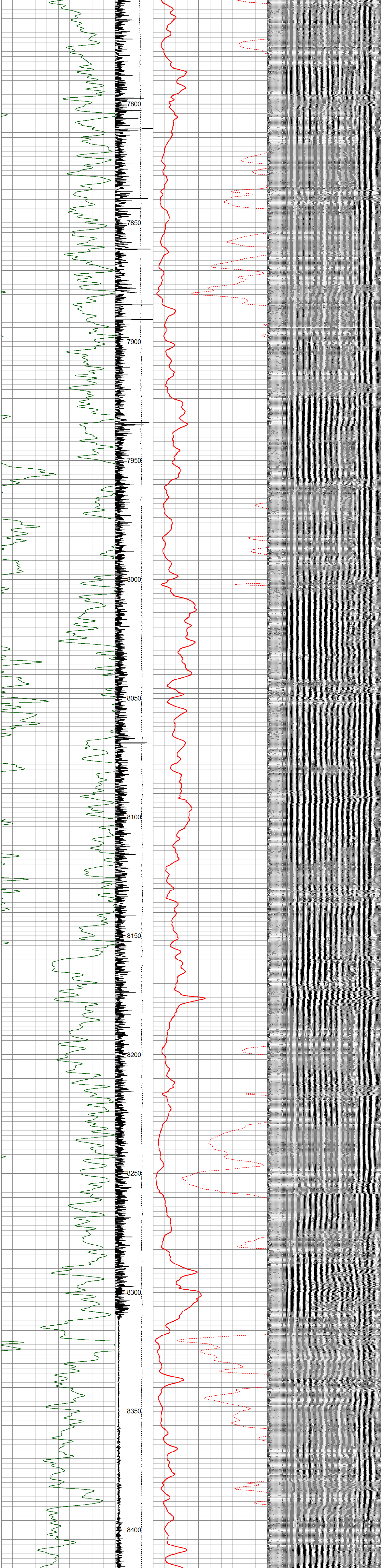

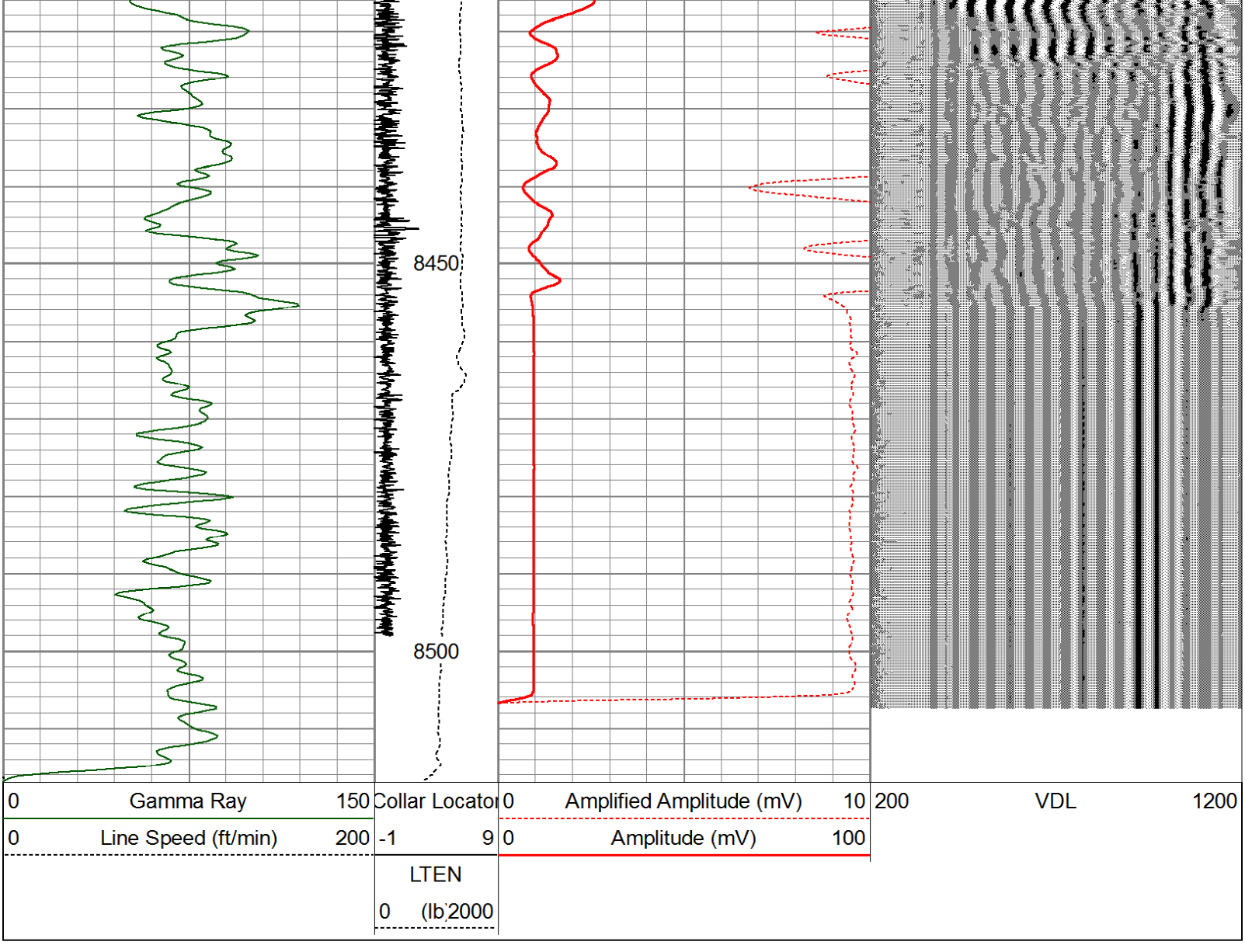

REPEAT PASS

Database File: bfarmld18-034hc.db
Dataset Pathname: pass7
Presentation Format: scbl_dr
Dataset Creation: Fri Feb 23 13:15:19 2018 by Log 7.0 B1
Charted by: Depth in Feet scaled 1:240

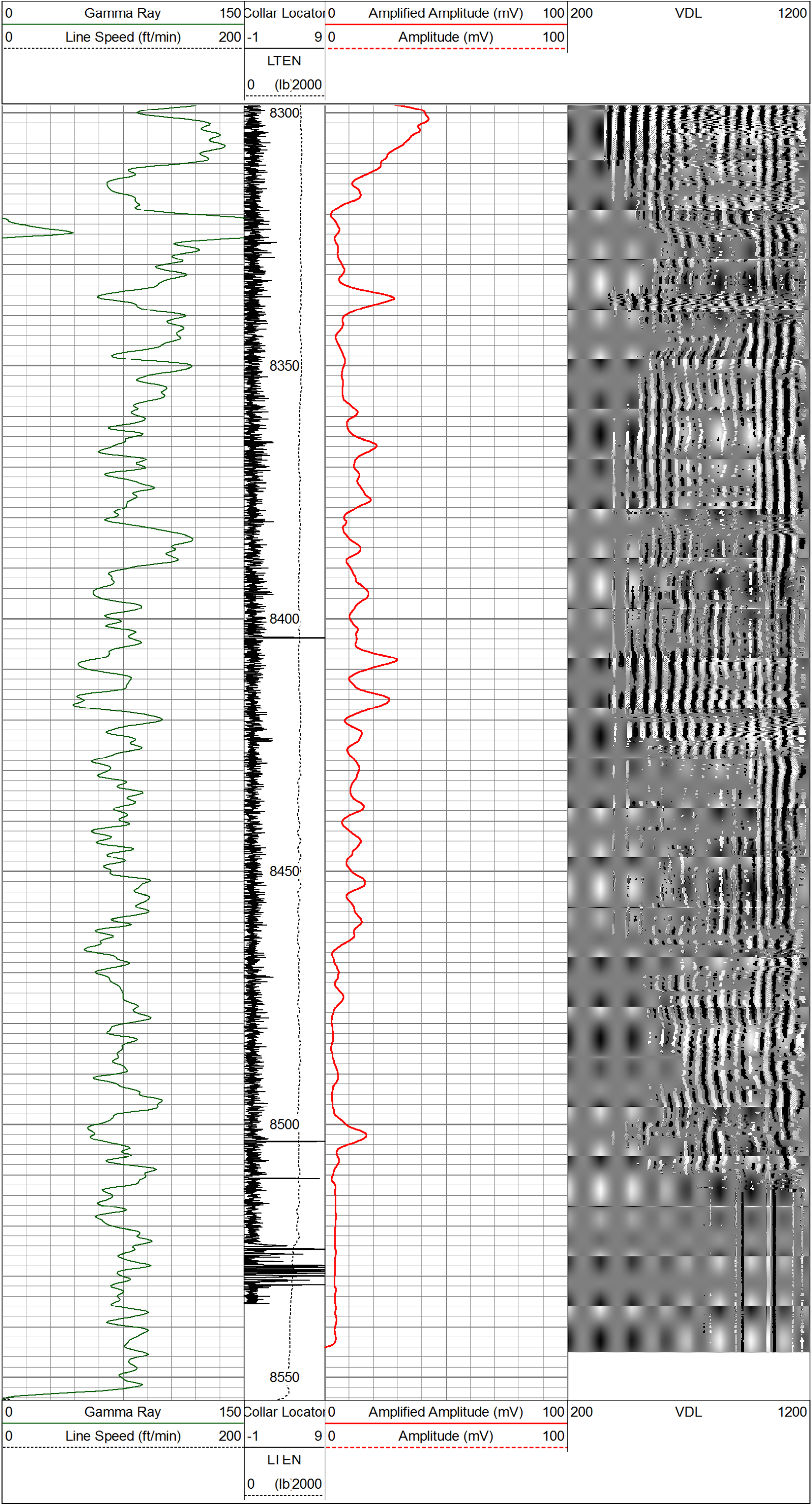

Sensor	Offset (ft)	Schematic	Description	Len (ft)	OD (in)	Wt (lb)
CCL	18.86	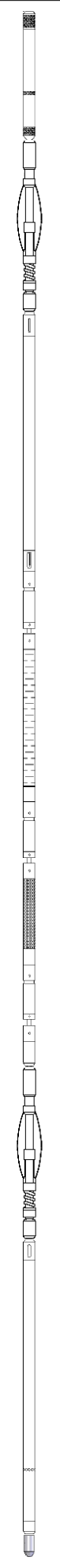	CCL-168tekco (001) TEKCO 1 11/16" 450 Deg. F CCL	1.67	1.69	9.00
			1.69 1 11/16" Tekco Adjustable Centralizer	2.21	1.69	10.00
TEMP	12.80					
WVF3FT WVFCAL	10.72 10.72		CBLTEKCO-168 1x2 w Temp (Del) (010) Tekco 1 11/16" 400 Deg F Dual Receiver with Temp	9.75	1.69	52.00
WVF5FT	9.72					
WVFTEMP WVFSYNC	6.30 6.30					
			1.69 1 11/16" Tekco Adjustable Centralizer	2.21	1.69	10.00
			GR-Tek-Co (168) TEKCO 1 11/16" 400 Deg. F Scintillation Logging Gamma Ray	3.82	1.68	18.00
GR	1.27					
			1.4375_Cap Titan 1 7/16" Cap	0.27	1.44	1.00

Dataset: bfarmld18-034hc.db: field/well/run1/pass9
Total Length: 19.93 ft
Total Weight: 100.00 lb
O.D. 1.69 in