

T5N, R68W

T5N, R67W

NW. COR.
SEC. 18, T5N, R67W
FOUND 3 1/2" ALUM. CAP
ILLEGIBLE

N. 1/4 COR.
SEC. 18, T5N, R67W
FOUND 2 1/2" ALUM. CAP
L.S. NO. 30462

NE. COR.
SEC. 18, T5N, R67W
FOUND 3 1/2" ALUM. CAP
P.L.S. NO. 36061

N 89°20'03" W 2746.85' (M)
N. 1/4 COR.
SEC. 13, T5N, R68W
FOUND 2 1/2" ALUM. CAP
L.S. NO. 12374

N 89°41'01" E 2435.87' (M)

N 89°45'01" E 2668.82' (M)

CN. 1/16 COR.
SEC. 18, T5N, R67W
FOUND 2 1/2" ALUM. CAP
ILLEGIBLE

MATCH LINE
SEE SHEET 2

DAMORE 18-2HZ
SURFACE LOCATION

WELLBORE CONTINUES
INTO SECTION 17

HEEL
LOCATION

N 89°31'42" E 9876' GRID
N 89°53'19" E TRUE
N 81°42'42" E MAGNETIC

13
N 89°35'12" W 2748.62' (M)
CENTER 1/4 COR.
SEC. 13, T5N, R68W
FOUND 2" ALUM. CAP
P.L.S. NO. 11989

N 89°50'33" E 2460.65' (M)

N 89°50'30" E 2654.67' (M)

W. 1/4 COR.
SEC. 18, T5N, R67W
FOUND 3 1/4" ALUM. CAP
P.L.S. NO. 10855

CENTER 1/4 COR.
SEC. 18, T5N, R67W
FOUND 2 1/2" ALUM. CAP
L.S. NO. 30462

E. 1/4 COR.
SEC. 18, T5N, R67W
FOUND 2 1/2" ALUM. CAP
L.S. NO. 30462

SURFACE LOCATION: NAD 83
GROUND ELEVATION= 4921.3'
LATITUDE= 40.400981°
LONGITUDE= -104.942314°
LATITUDE= 40°24'03.531"
LONGITUDE= -104°56'32.332"
HEEL LOCATION: NAD 83
LATITUDE= 40.400565°
LONGITUDE= -104.944427°
LATITUDE= 40°24'02.035"
LONGITUDE= -104°56'39.939"
BOTTOM HOLE LOCATION: NAD 83
LATITUDE= 40.400613°
LONGITUDE= -104.908967°
LATITUDE= 40°24'02.207"
LONGITUDE= -104°54'32.281"

S. 1/4 COR.
SEC. 13, T5N, R68W
FOUND 3 1/4" ALUM. CAP
P.L.S. NO. 10855

SW. COR.
SEC. 18, T5N, R67W
FOUND 3 1/4" ALUM. CAP
P.L.S. NO. 23520

S. 1/4 COR.
SEC. 18, T5N, R67W
FOUND 3 1/4" ALUM. CAP
L.S. NO. 22098

N 89°31'00" W 2751.58' (M)

N 89°57'56" E 2485.57' (M)

N 89°58'04" E 2642.00' (M)

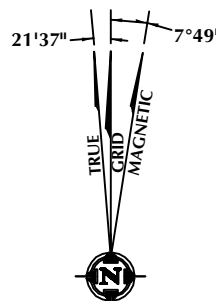
SE. COR.
SEC. 18, T5N, R67W
FOUND 3 1/4" ALUM. CAP
L.S. NO. 7242

CERTIFICATE OF SURVEYOR:


THIS IS TO CERTIFY THAT THE ABOVE PLAT WAS PREPARED FROM FIELD NOTES OF ACTUAL SURVEYS MADE BY ME OR UNDER MY SUPERVISION AND THAT THE SAME ARE TRUE AND CORRECT TO THE BEST OF MY KNOWLEDGE AND BELIEF. THIS CERTIFICATE DOES NOT REPRESENT A LAND SURVEY PLAT OR IMPROVEMENT SURVEY PLAT AS DEFINED BY C.R.S. 38-5-102 AND CANNOT BE RELIED UPON TO DETERMINE OWNERSHIP.

Randall K. French
38512
1/15/19
PROFESSIONAL LAND SURVEYOR
COLORADO REGISTRATION NUMBER 38512

NOTICE:
ACCORDING TO COLORADO STATE LAW YOU MUST READ THIS NOTICE OF CERTIFICATION OF SURVEY. ANY DEFECT IN NO EVENT MAY ANY ACTION BASED UPON ANY DEFECT IN THIS SURVEY BE COMMENCED MORE THAN TEN YEARS FROM THE DATE ON THE CERTIFICATION SHOWN HEREON.



NOTE:
MAGNETIC NORTH IS CURRENT AS OF 9/7/2018.
MAGNETIC NORTH CHANGES WEST 0°06' PER YEAR.



SCALE: 1" = 1000'


NOTES:

- ▲ INDICATES SECTION CORNER.
- INDICATES CALCULATED CORNER.
- ELEVATION BASED ON NAVD88 (GEOID12B).
- BASIS OF BEARING DERIVED FROM COLORADO COORDINATE SYSTEM OF 1983 NORTH ZONE.
- ALL MEASURED DISTANCES ARE GRID.
COMBINED SCALE FACTOR: .99972603 CALCULATED FROM THE NE. CORNER OF SECTION 18, T5N, R67W.
- OPERATOR: PRESTON KNUSTEN / PDOP = 1.8.
- SEE ADDENDUM TO WELL LOCATION CERTIFICATE FOR EXISTING IMPROVEMENTS WITHIN 500' OF THE WELL PAD.
- WELL FOOTAGES ARE MEASURED AT RIGHT ANGLES TO THE SECTION LINES.
- THE BOTTOM OF HOLE BEARS N89°31'42"E, 9876' FROM THE HEEL LOCATION.
- NO. 1 & NO. 2 AS SHOWN HEREON ARE GOVERNMENT LOTS 1 & 2 PER THE ORIGINAL GLO SURVEY.

WELL PAD - DAMORE 5-18HZ

DAMORE 18-2HZ
WELL LOCATION CERTIFICATE
2178' FNL & 661' FWL LOT 2 (SWNW) (SURFACE)
2330' FNL & 75' FWL LOT 2 (SWNW) (HEEL)
LOCATED IN SECTION 18
2285' FNL & 470' FEL SENE (BOTTOM)
LOCATED IN SECTION 17
T5N, R67W, 6TH P.M.
WELD COUNTY, COLORADO

**Kerr-McGee Oil &
Gas Onshore L.P.**
1099 18th Street
Denver, Colorado 80202



CONSULTING, LLC

SHERIDAN OFFICE
1095 Saberton Avenue
Sheridan, Wyoming 82801
Phone 307-674-0609

LOVELAND OFFICE
6706 North Franklin Avenue
Loveland, Colorado 80538
Phone 970-776-4331

DRAFTED BY:	LMO	CHECKED BY:	RKF	SHEET NO:
DATE DRAFTED:	10/8/18	DATE SURVEYED:	9/7/18	1
REVISED:	1/15/19	FILE NAME:	16-54	1 OF 2

T5N, R67W

N. 1/4 COR.
SEC. 17, T5N, R67W
FOUND 3 1/4" ALUM. CAP
ILLEGIBLE

NW. COR.
SEC. 17, T5N, R67W
FOUND 3 1/2" ALUM. CAP
P.L.S. NO. 36061

NE. COR.
SEC. 17, T5N, R67W
FOUND 3 1/2" ALUM. CAP
P.L.S. NO. 36061

W. 1/4 COR.
SEC. 17, T5N, R67W
FOUND 2 1/2" ALUM. CAP
L.S. NO. 30462

E. 1/4 COR.
SEC. 17, T5N, R67W
FOUND 2 1/2" ALUM. CAP
ILLEGIBLE

CENTER 1/4 COR.
SEC. 17, T5N, R67W
FOUND 3 1/4" ALUM. CAP
L.S. NO. 33642

SURFACE LOCATION: NAD 83
GROUND ELEVATION= 4921.3'
LATITUDE= 40.400981°
LONGITUDE= -104.942314°
HEEL LOCATION: NAD 83
LATITUDE= 40.400565°
LONGITUDE= -104.944427°
BOTTOM HOLE LOCATION: NAD 83
LATITUDE= 40.400613°
LONGITUDE= -104.908967°
LATITUDE= 40°24'02.207"
LONGITUDE= -104°54'32.281"

MATCH LINE
SEE SHEET 1

SW. COR.
SEC. 17, T5N, R67W
FOUND 3 1/4" ALUM. CAP
L.S. NO. 7242

SE. COR.
SEC. 17, T5N, R67W
FOUND 2 1/2" ALUM. CAP
P.L.S. NO. 9644

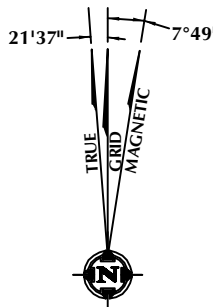
S 89°35'05" W 5302.83' (M)

CERTIFICATE OF SURVEYOR:

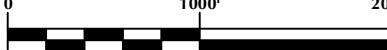
THIS IS TO CERTIFY THAT THE ABOVE PLAT WAS PREPARED FROM FIELD NOTES OF ACTUAL SURVEYS MADE BY ME OR UNDER MY SUPERVISION AND THAT THE SAME ARE TRUE AND CORRECT TO THE BEST OF MY KNOWLEDGE AND BELIEF. THIS CERTIFICATE DOES NOT REPRESENT A LAND SURVEY PLAT OR IMPROVEMENT SURVEY PLAT AS DEFINED BY C.R.S. 38-5-102 AND CANNOT BE RELIED UPON TO DETERMINE OWNERSHIP.

Randall K. French
38512
1/15/19
PROFESSIONAL LAND SURVEYOR
COLORADO REGISTRATION NUMBER 38512

NOTICE:
ACCORDING TO COLORADO STATE LAW YOU MUST TAKE LEGAL ACTION BASED UPON ANY DEFECT IN THIS SURVEY WITHIN THREE YEARS AFTER YOU FIRST DISCOVER SUCH DEFECT. IN NO EVENT MAY ANY ACTION BASED UPON ANY DEFECT IN THIS SURVEY BE COMMENCED MORE THAN TEN YEARS FROM THE DATE ON THE CERTIFICATION SHOWN HEREON.



NOTE:
MAGNETIC NORTH IS CURRENT AS OF 9/7/2018.
MAGNETIC NORTH CHANGES WEST 0°06' PER YEAR.



SCALE: 1" = 1000'

NOTES:

- ▲ INDICATES SECTION CORNER.
- INDICATES CALCULATED CORNER.
- ELEVATION BASED ON NAVD88 (GEOID12B).
- BASIS OF BEARING DERIVED FROM COLORADO COORDINATE SYSTEM OF 1983 NORTH ZONE.
- ALL MEASURED DISTANCES ARE GRID.
COMBINED SCALE FACTOR: .99972603 CALCULATED FROM THE NE. CORNER OF SECTION 18, T5N, R67W.
- OPERATOR: PRESTON KNUSTEN / PDOP = 1.8.
- SEE ADDENDUM TO WELL LOCATION CERTIFICATE FOR EXISTING IMPROVEMENTS WITHIN 500' OF THE WELL PAD.
- WELL FOOTAGES ARE MEASURED AT RIGHT ANGLES TO THE SECTION LINES.
- THE BOTTOM OF HOLE BEARS N89°31'42"E, 9876' FROM THE HEEL LOCATION.

WELL PAD - DAMORE 5-18HZ

DAMORE 18-2HZ
WELL LOCATION CERTIFICATE
2178' FNL & 661' FWL LOT 2 (SWNW) (SURFACE)
2330' FNL & 75' FWL LOT 2 (SWNW) (HEEL)
LOCATED IN SECTION 18
2285' FNL & 470' FEL SENE (BOTTOM)
LOCATED IN SECTION 17
T5N, R67W, 6TH P.M.
WELD COUNTY, COLORADO

Kerr-McGee Oil &
Gas Onshore L.P.

1099 18th Street
Denver, Colorado 80202



CONSULTING, LLC

SHERIDAN OFFICE
1095 Saberton Avenue
Sheridan, Wyoming 82801
Phone 307-674-0609

LOVELAND OFFICE
6706 North Franklin Avenue
Loveland, Colorado 80538
Phone 970-776-4331

DRAFTED BY:	LMO	CHECKED BY:	RKF	SHEET NO:
DATE DRAFTED:	10/8/18	DATE SURVEYED:	9/7/18	2
REVISED:	1/15/19	FILE NAME:	16-54	2 OF 2