




LARAMIE ENERGY, LLC

Cascade Creek 604-41-32 Spill
Garfield County, Colorado
SEC. 04, T6S, R97W




Legend

-  Cascade Creek 604-41-32 Pad
-  Spill Area Points and Samples
-  Spill Area / Surface Area: 4395 sq.ft

Google Earth

Image USDA Farm Service Agency



300 ft