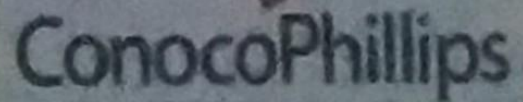


Burlington Resources Oil & Gas LP, Prosper Farms 4-65 2-1 4AH and 4CH
005-07249/005-07250
Inspection #688306377

11/25/2019

Routine Inspection



BURLINGTON RESOURCES

PROSEPER FARMS 4-85 2-1 4016 1150 4049

39.72997, -104.63936, 5541.3ft, 207°

11/25/2019 02:41:37 PM



BURLINGTON RESOURCES

PROSPER FARMS 4-65 2-1 4AH

SW/SW SEC. 2 TWP: 4S RNG: 65W

ARAPAHOE COUNTY, CO. ELEVATION 5636.7'

-ACCESS LOCATION FROM HAYESMOUNT ROAD

24 HR. CONOCO PHILLIPS CONTACT: 1-855-595-8258

LOCAL EMERGENCY SERVICES: 911 NO SMOKING

Colorado Oil and Gas Conservation Commission

39.72884, -104.63878, 5590.6ft, 184°

11/25/2019 02:46:09 PM




Colorado Oil and Gas Conservation Commission
39.72895, -104.6388, 5584.0ft, 185°
11/25/2019 02:46:24 PM




Colorado Oil and Gas Conservation Commission
39.72889, -104.63881, 5577.4ft, 256°
11/25/2019 02:46:30 PM



Colorado Oil and Gas Conservation Commission
39.72886, -104.63881, 5580.7ft, 282°
11/25/2019 02:46:36 PM



Colorado Oil and Gas Conservation Commission
39.72886, -104.63879, 5580.7ft, 288°
11/25/2019 02:46:40 PM



Colorado Oil and Gas Conservation Commission
39.72887, -104.63878, 5587.3ft, 255°
11/25/2019 02:46:45 PM



Colorado Oil and Gas Conservation Commission
39.72887, -104.63879, 5587.3ft, 330°
11/25/2019 02:46:51 PM



ConocoPhillips

BURLINGTON RESOURCES
PROSPER FARMS 4-65 2-1 4CH

SWSW SEC. 2 TWP: 4S R¹G:65W

ARAPAHOE COUNTY, CO. ELEVATION 5636.7'

-ACCESS LOCATION FROM HAYSMOUNT ROAD


24 HR. CONOCO PHILLIPS CONTACT: 1-855-595-8258

LOCAL EMERGENCY SERVICES: 911 **NO SMOKING**


Colorado Oil and Gas Conservation Commission

39.72883, -104.63891, 5570.9ft, 189°

11/25/2019 02:47:19 PM



Colorado Oil and Gas Conservation Commission
39.72888, -104.63893, 5574.1ft, 350°
11/25/2019 02:47:42 PM



Colorado Oil and Gas Conservation Commission

39.72888, -104.63893, 5574.1ft, 336°


11/25/2019 02:47:45 PM



Colorado Oil and Gas Conservation Commission
39.72887, -104.63892, 5577.4ft, 305°
11/25/2019 02:47:47 PM




Colorado Oil and Gas Conservation Commission
39.72887, -104.63893, 5577.4ft, 314°
11/25/2019 02:47:53 PM



Colorado Oil and Gas Conservation Commission

39.72886, -104.63894, 5577.4ft, 281°

11/25/2019 02:48:02 PM



Colorado Oil and Gas Conservation Commission
39.72886, -104.63895, 5584.0ft, 41°
11/25/2019 02:48:06 PM



Colorado Oil and Gas Conservation Commission
39.72882, -104.63891, 5577.4ft, 273°
11/25/2019 02:47:23 PM



Colorado Oil and Gas Conservation Commission
39.72883, -104.63895, 5570.9ft, 230°
11/25/2019 02:47:31 PM



Colorado Oil and Gas Conservation Commission
39.729, -104.63968, 5593.8ft, 292°
11/25/2019 02:51:07 PM



Colorado Oil and Gas Conservation Commission
39.72896, -104.63987, 5584.0ft, 349°
11/25/2019 02:52:40 PM



Colorado Oil and Gas Conservation Commission

39.72903, -104.63972, 5580.7ft, 316°

11/25/2019 02:51:19 PM

363430

AIRS ID # 005-1699-002

Colorado Oil and Gas Conservation Commission

39.72903, -104.63972, 5584.0ft, 304°

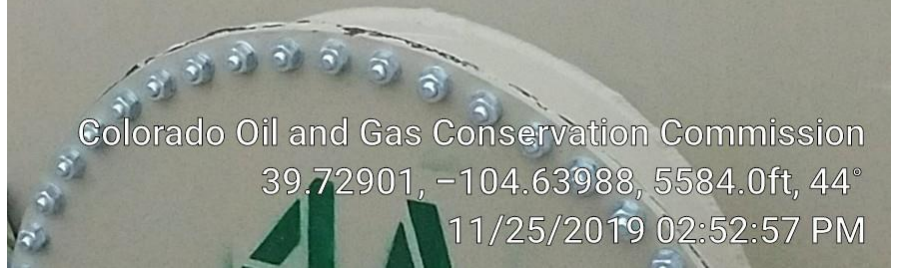
11/25/2019 02:51:26 PM



PRODUCTION WATER



500 BBLs



Colorado Oil and Gas Conservation Commission
39.72901, -104.63988, 5584.0ft, 44°
11/25/2019 02:52:57 PM




Colorado Oil and Gas Conservation Commission
39.72861, -104.63963, 5574.1ft, 311°
11/25/2019 02:49:35 PM



Colorado Oil and Gas Conservation Commission
39.72862, -104.63964, 5580.7ft, 332°
11/25/2019 02:49:37 PM



Colorado Oil and Gas Conservation Commission
39.72871, -104.63979, 5580.7ft, 276°
11/25/2019 02:49:53 PM



Colorado Oil and Gas Conservation Commission
39.72895, -104.63987, 5584.0ft, 313°
11/25/2019 02:52:38 PM



Colorado Oil and Gas Conservation Commission
39.72863, -104.63961, 5577.4ft, 99°
11/25/2019 02:49:30 PM



Colorado Oil and Gas Conservation Commission

39.72862, -104.63962, 5577.4ft, 253°

11/25/2019 02:49:33 PM



Colorado Oil and Gas Conservation Commission
39.72867, -104.6397, 5580.7ft, 246°
11/25/2019 02:49:43 PM



Colorado Oil and Gas Conservation Commission

39.72871, -104.63979, 5580.7ft, 247°

11/25/2019 02:49:51 PM



Colorado Oil and Gas Conservation Commission
39.72871, -104.63979, 5580.7ft, 276°
11/25/2019 02:49:53 PM



Colorado Oil and Gas Conservation Commission
39.72863, -104.63961, 5577.4ft, 99°
11/25/2019 02:49:30 PM