

Burlington Resources Oil & Gas LP, Prosper Farms 4-65 11-12 1H
005-07223
Inspection #688306374
11/25/2019
Routine Inspection

ConocoPhillips

PROSPER FARMS 4-65 11-12 1H

NW/NE SEC. 11 TWP. 4S R. 65W
ARAPAHOE CO. COLORADO ELEVATION: 5654'
-ACCESS LOCATION FROM HAYESMOUNT RD.

24 HR CONOCOPHILLIPS CONTACT: 1-855-595-3258

LOCAL EMERGENCY SERVICES: 911 NO SMOKING

Colorado Oil and Gas Conservation Commission

39.72346, -104.64039, 5623.4ft, 218°

11/25/2019 01:42:00 PM


onocoPhillips

PROSPER FARMS 4-65 11-12 1H

**NW/NE SEC. 11 TWP:4S RNG:65W
RAPAHOE, CO., COLORADO ELEVATION, 5654'
ACCESS LOCATION FROM HAYESMOUNT RD.**

**24 HR CONOCOPHILLIPS CONTACT: 1-855-595-8258
LOCAL EMERGENCY SERVICES: 911**


NO SMOKING



Colorado Oil and Gas Conservation Commission
39.72379, -104.63961, 5580.7ft, 48°
11/25/2019 01:44:33 PM




Stained soil at wellhead.




Bradenhead gauge

Colorado Oil and Gas Conservation Commission
39.7238, -104.63954, 5587.3ft, 40°
11/25/2019 01:44:55 PM



Casing gauge

Colorado Oil and Gas Conservation Commission
39.72381, -104.63953, 5584.0ft, 65°
11/25/2019 01:45:00 PM



Tubing gauge

Colorado Oil and Gas Conservation Commission
39.7238, -104.63955, 5584.0ft, 323°
11/25/2019 01:45:06 PM



Colorado Oil and Gas Conservation Commission
39.72375, -104.63965, 5590.6ft, 8°
11/25/2019 01:45:21 PM



Colorado Oil and Gas Conservation Commission
39.72379, -104.6396, 5584.0ft, 268°
11/25/2019 01:44:38 PM



Colorado Oil and Gas Conservation Commission

39.72385, -104.63991, 5580.7ft, 296°

11/25/2019 01:45:49 PM



Colorado Oil and Gas Conservation Commission

39.72376, -104.63966, 5590.6ft, 260°

11/25/2019 01:45:26 PM



Colorado Oil and Gas Conservation Commission
39.72376, -104.6397, 5590.6ft, 279°
11/25/2019 01:45:28 PM



Stain from thief hatch


Colorado Oil and Gas Conservation Commission
39.72366, -104.63995, 5600.4ft, 227°
11/25/2019 01:46:21 PM



Colorado Oil and Gas Conservation Commission
39.72381, -104.64006, 5597.1ft, 358°
11/25/2019 01:47:30 PM



Colorado Oil and Gas Conservation Commission
39.72399, -104.64012, 5593.8ft, 34°
11/25/2019 01:48:02 PM




Colorado Oil and Gas Conservation Commission
39.72402, -104.6401, 5590.6ft, 360°
11/25/2019 01:48:07 PM

AIRS ID# 005-1668-004

Colorado Oil and Gas Conservation Commission

39.72421, -104.64009, 5580.7ft, 129°

11/25/2019 01:48:29 PM



Colorado Oil and Gas Conservation Commission
39.72419, -104.64005, 5584.0ft, 169°
11/25/2019 01:48:39 PM




Colorado Oil and Gas Conservation Commission
39.72413, -104.64004, 5587.3ft, 224°
11/25/2019 01:48:46 PM



Colorado Oil and Gas Conservation Commission

39.7239, -104.6401, 5590.6ft, 277°

11/25/2019 01:47:46 PM



Salty stained soil

Colorado Oil and Gas Conservation Commission
39.72351, -104.64013, 5580.7ft, 81°
11/25/2019 01:43:08 PM



Colorado Oil and Gas Conservation Commission

39.72388, -104.6401, 5593.8ft, 337°

11/25/2019 01:47:40 PM



Colorado Oil and Gas Conservation Commission
39.72389, -104.64009, 5590.6ft, 14°
11/25/2019 01:47:43 PM