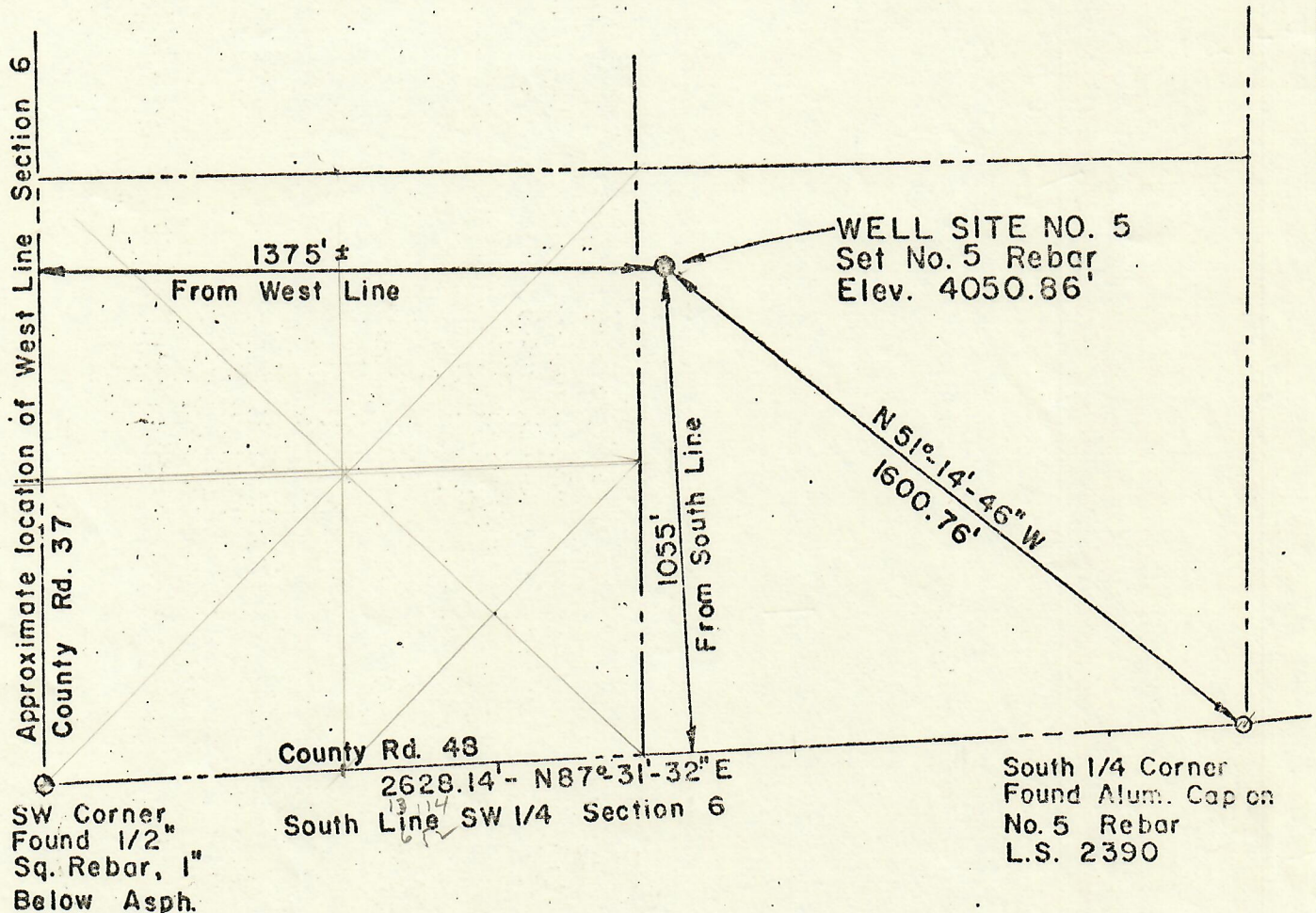





00250508

SE1/4, SW1/4, Section 6,
Township 9 North, Range 52 West of the 6th P.M.
Logan County, Colorado




I hereby certify that this survey of WELL SITE NO. 5 was done under my direct supervision this 5th day of October, 1976, and that said site lies N51°-14'-46"W a distance of 1600.76 feet from the South 1/4 Corner of Section 6, Township 9 North; Range 52 West of the 6th P.M. and is entirely within the SE 1/4 of the SW 1/4 of said Section 6 as depicted hereon.



Paul D. Nelson, Jr.
L.S. No. 11330

NOTE: Bearings are based on a solar observation taken on the 5th day of April, 1976.

Section 6
T 9 N., R 52 W



**BRODERICK ENGINEERING
COMPANY**

APPROVED BY:

REVIEWED

Atlantic Richfield Company

D761001