Company TEP Rocky Mountain LLC
Well Federal PA 422-24
Field Parachute
County Garfield
State Colorado

RELIANCE
OILFIELD SERVICES

Radial Cement Bond
Gamma Ray
Casing Collar Log

Company TEP Rocky Mountain LLC
Well Federal PA 422-24
Field Parachute
County Garfield State Colorado

Location: API # : 05-045-23894
SEC 24 TWP 6S RGE 95W

Other Services
--

Permanent Datum	Ground Level	Elevation 5371'	Elevation
Log Measured From	Kelly Bushing	24 FT	K.B. 5395'
Drilling Measured From	Kelly Bushing		D.F. --
			G.L. 5371'

Date	04-OCT-2019		
Run Number	One		
Depth Driller	9139 FT		
Depth Logger	9097 FT		
Bottom Logged Interval	9085 FT		
Top Log Interval	Surface		
Open Hole Size	8.750"		
Type Fluid	Water		
Density / Viscosity	8.34 lb/gal		
Max. Recorded Temp.	248° F		
Estimated Cement Top	See Log		
Time Well Ready	ROA		
Time Logger on Bottom	07:00		
Equipment Number	HD-0331		
Location	Grand Junction, CO		
Recorded By	A. Ellsworth		
Witnessed By	--		

Borehole Record			Tubing Record			
Run Number	Bit	From	To	Size	Weight	From	To

Casing Record	Size (in)	Wgt (lbs/Ft)	Grade	Top	Bottom
Surface Casing	9 5/8	36	J-55	Surface	1138 FT
Intermediate #1	4 1/2	11.6	P-110	Surface	9097 FT
Intermediate #2					
Liner					

<<< Fold Here >>>

All interpretations are opinions based on inferences from electrical or other measurements and we cannot and do not guarantee the accuracy or correctness of any interpretation, and we shall not, except in the case of gross or willful negligence on our part, be liable or responsible for any loss, costs, damages, or expenses incurred or sustained by anyone resulting from any interpretation made by any of our officers, agents or employees. These interpretations are also subject to our general terms and conditions set out in our current Price Schedule.

Comments

Log ran as per customer request
Depth referenced to Kelly Bushing at 24 FT
Marker Joint logged from 5545 FT - 5567 FT
Log ran with 0 PSI Surface Induced Pressure

Thank you for choosing Reliance Oilfield Services, LLC!!

RELIANCE
OILFIELD SERVICES

Main Pass

Recorded With 0 PSI Surface Induced Pressure

Database File	tep\federal pa 422-24\processed_tep_federal pa 422-24_rbl_10-04-19.db
Dataset Pathname	main.1
Presentation Format	ros_rbt004_tep
Dataset Creation	Sat Oct 05 21:55:59 2019
Charted by	Depth in Feet scaled 1:240

Gamma Ray
0 (GAPI) 200
Casing Collar Locator
Line Speed
-150 (ft/min) 150
Line Tension
0 (lb) 2000
Differential Temperature
-2 (degF) 2
Temperature
0 (degF) 20

3' Amplitude
0 (mV) 100
3' Amplitude x 5
0 (mV) 20
3' Travel Time
300 (usec) 200

5' Variable Density Log
200 (usec) 1200

Sector Map

Average Amplitude
0 150
Mimimum Amplitude
0 150
Maximum Amplitude
0 150

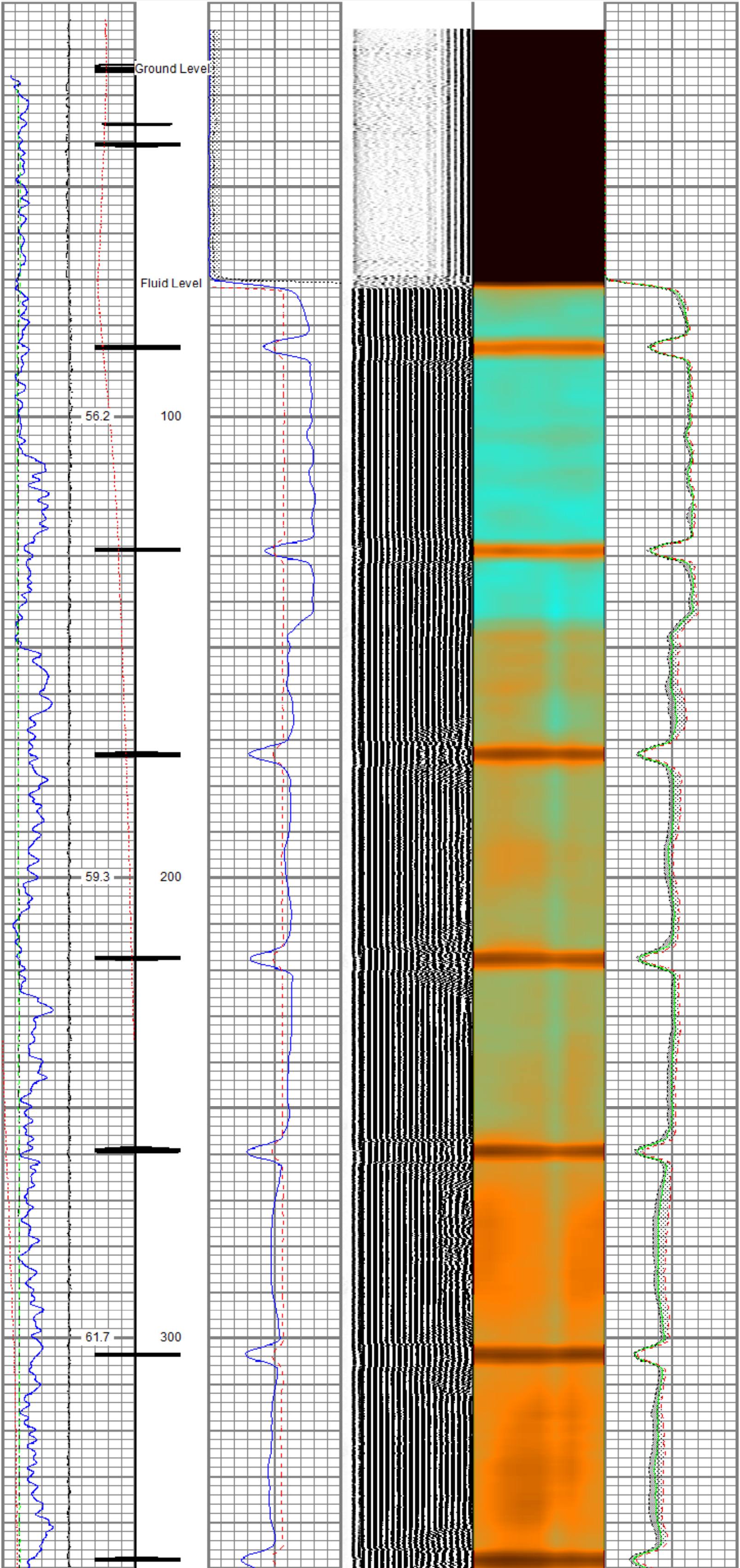

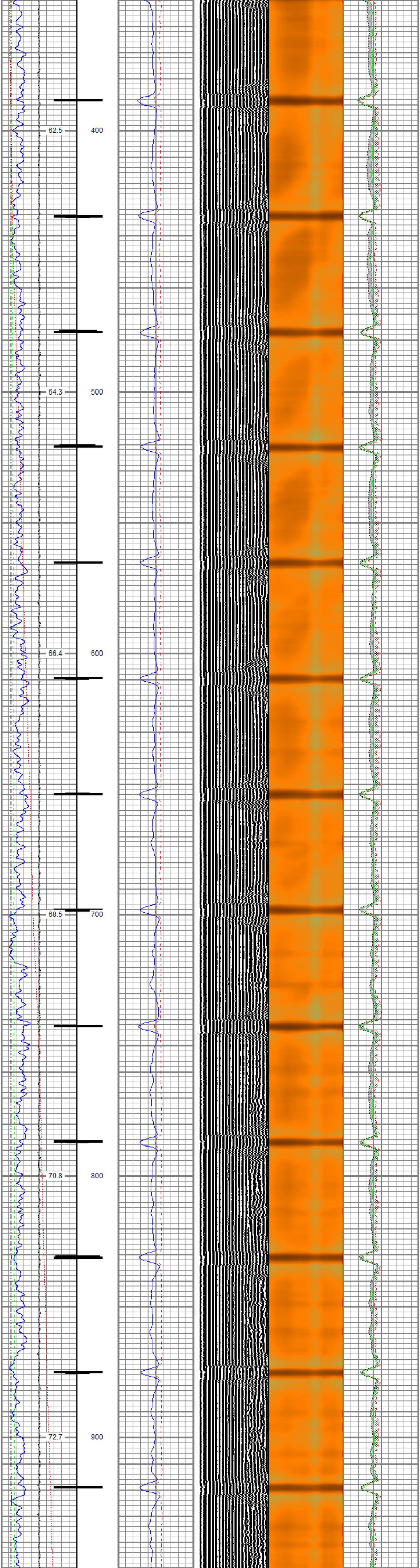

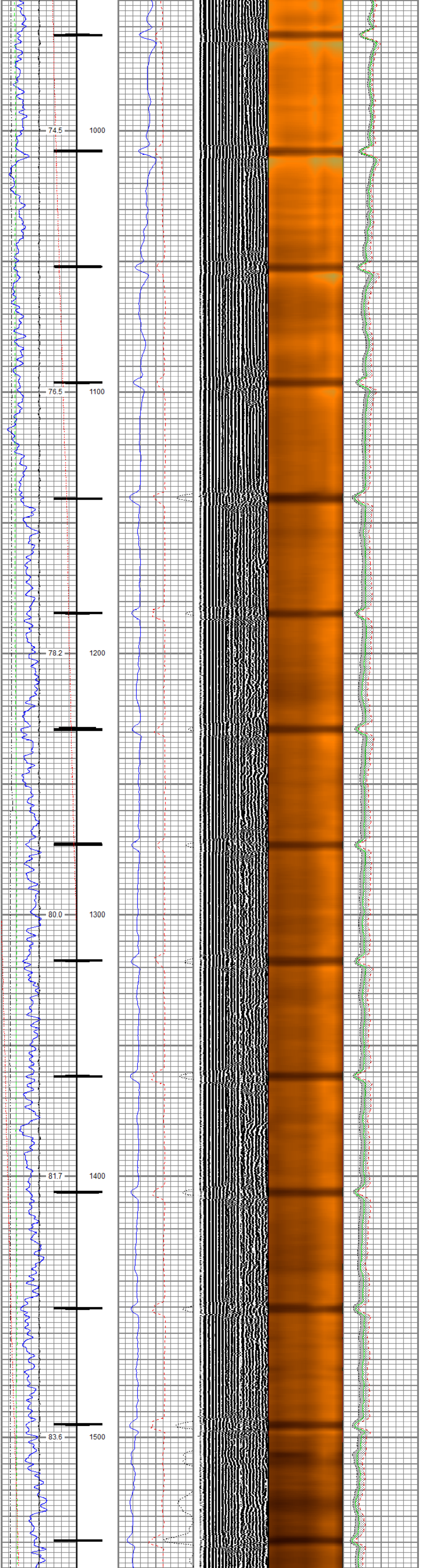

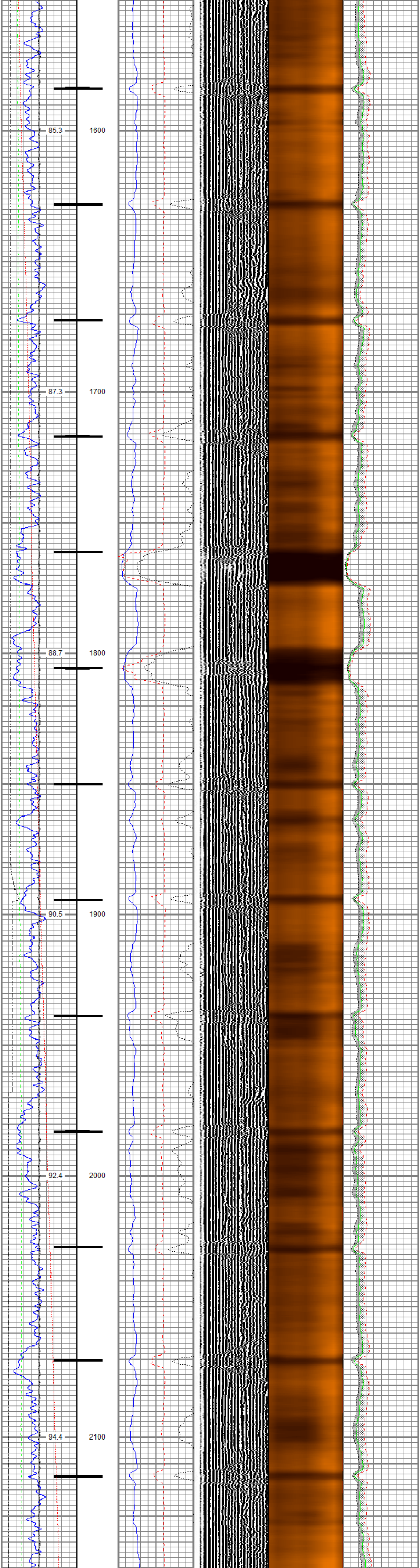

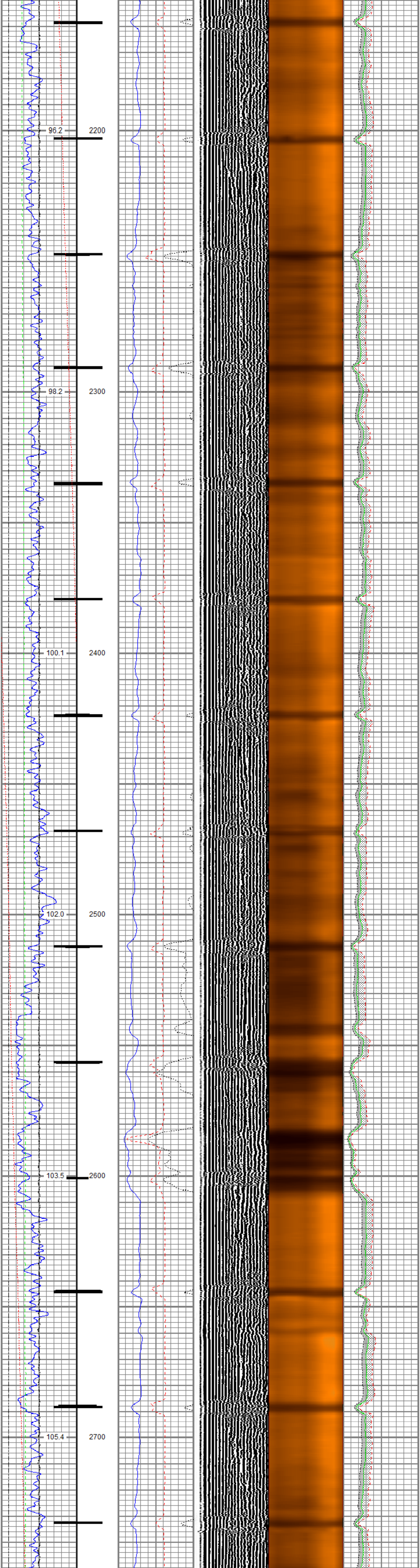

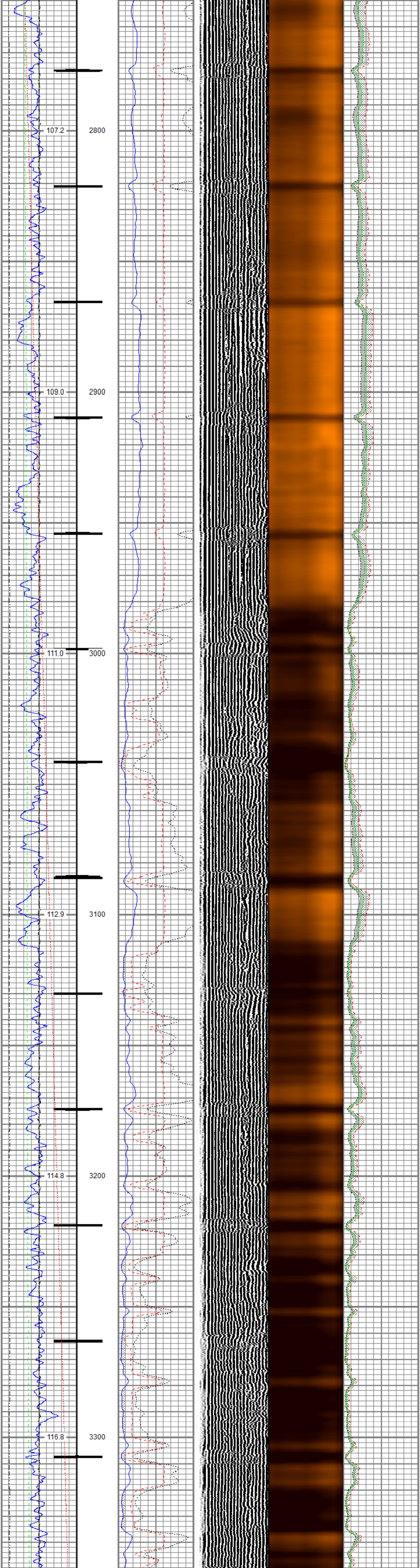

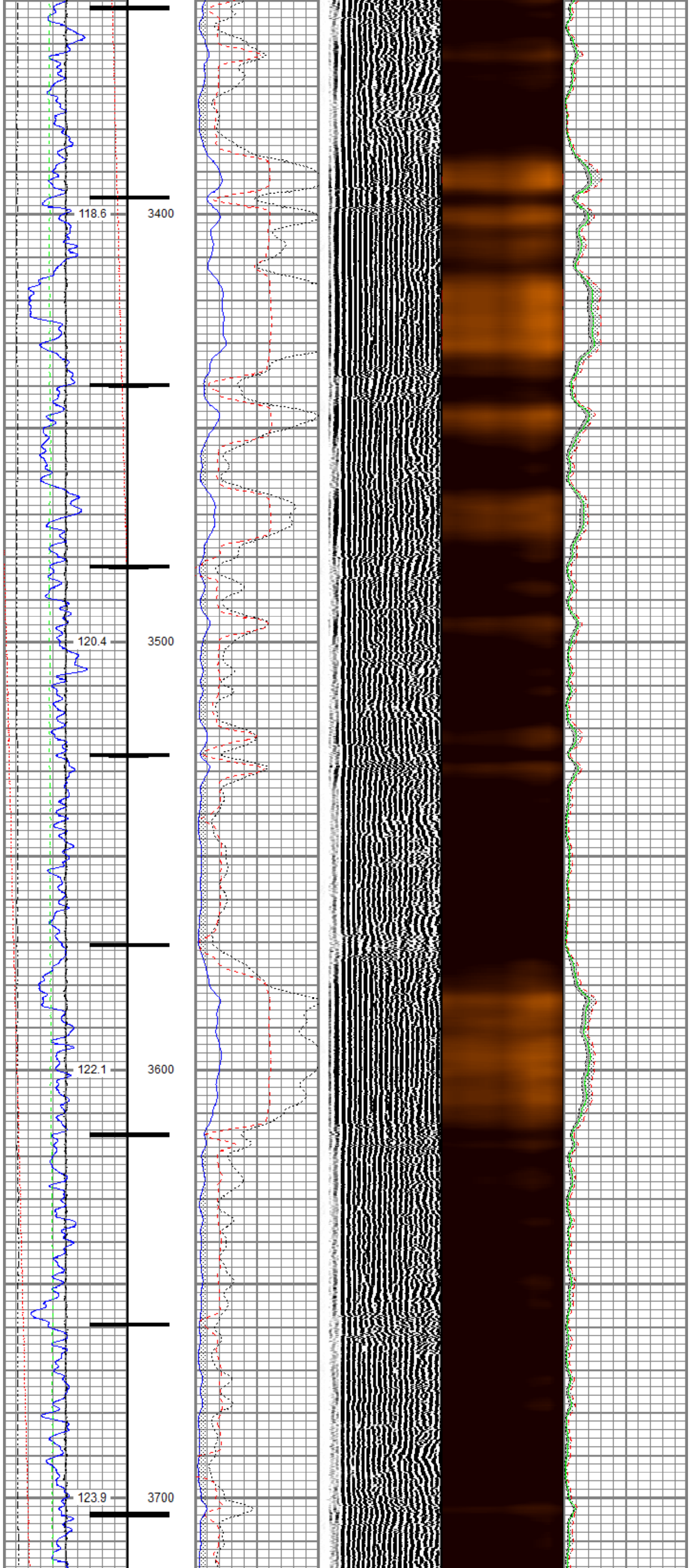

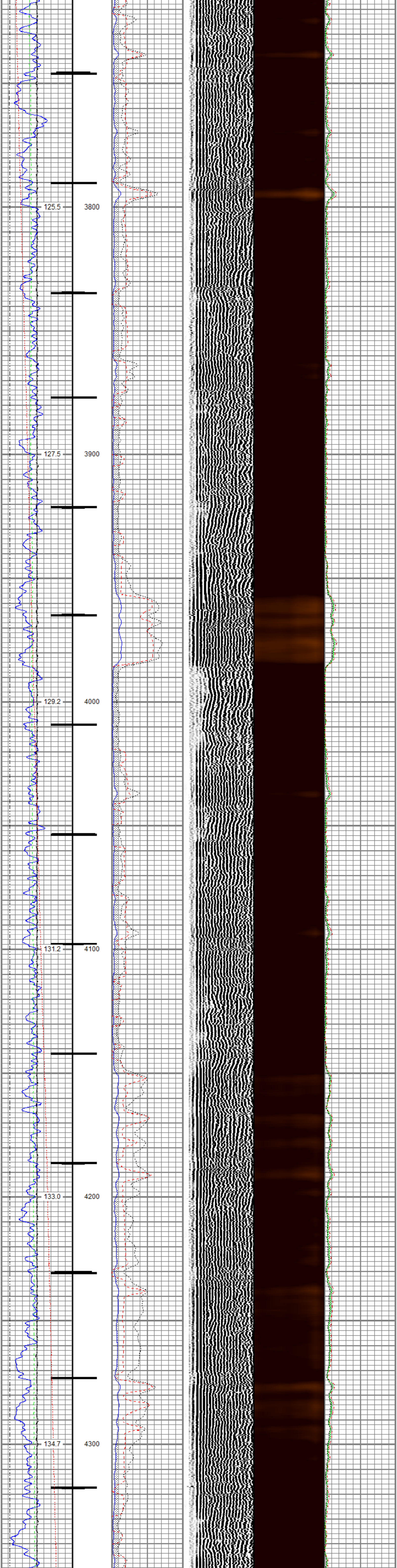
125.5
3800
127.5
3900
129.2
4000
131.2
4100
133.0
4200
134.7
4300

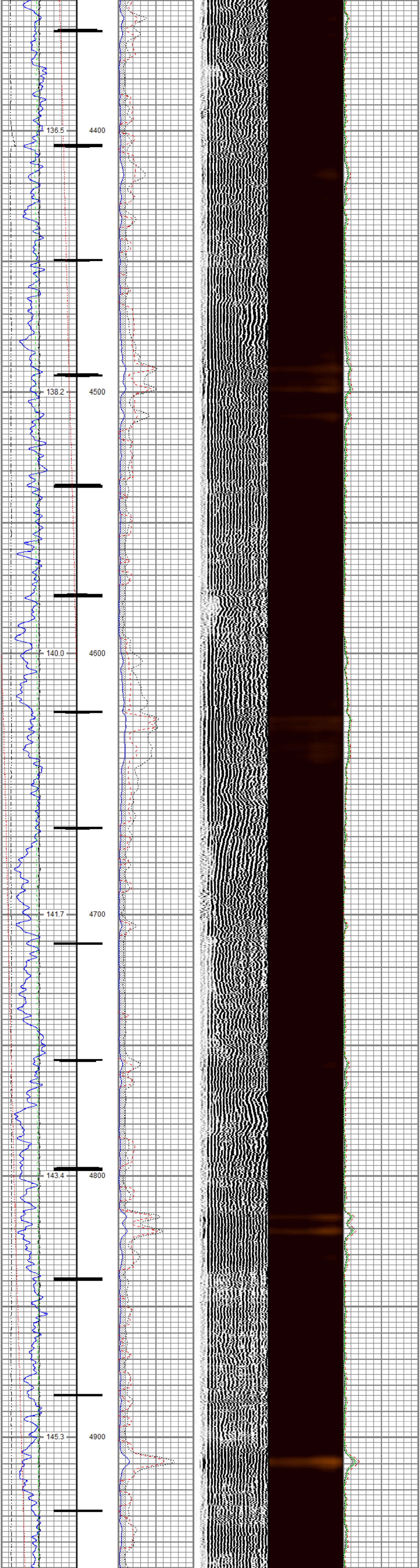
136.5
4400
138.2
4500
140.0
4600
141.7
4700
143.4
4800
145.3
4900

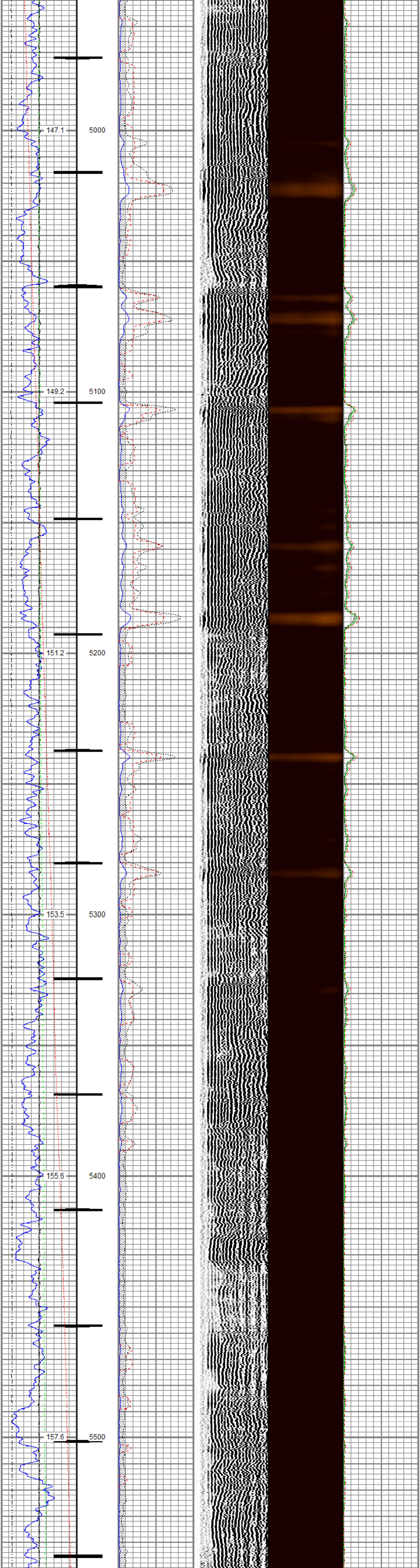
147.1
5000
149.2
5100
151.2
5200
153.5
5300
155.6
5400
157.6
5500

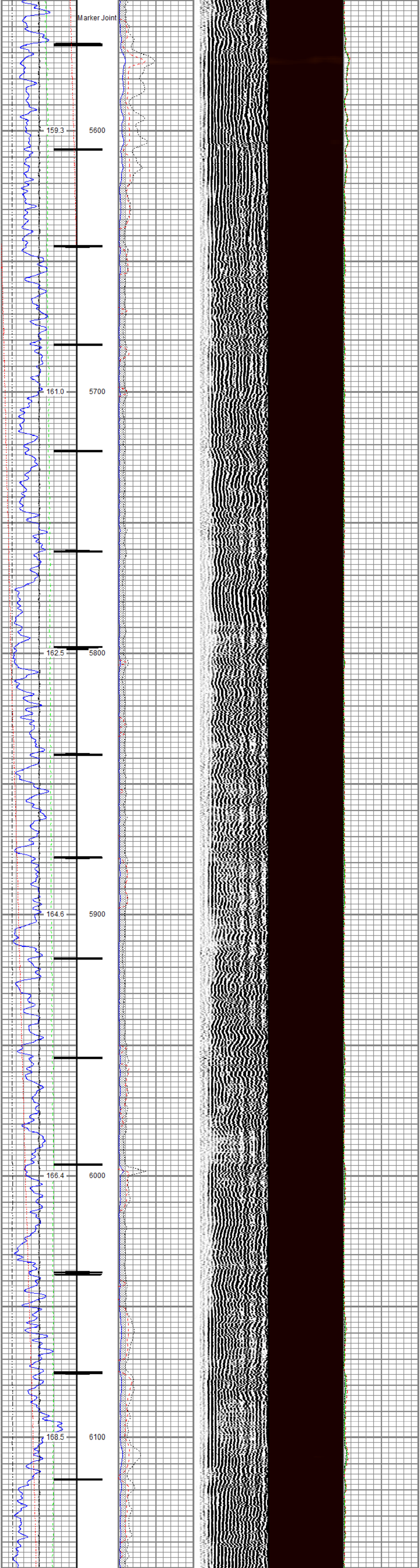
Marker Joint
159.3
5600
161.0
5700
162.5
5800
164.6
5900
166.4
6000
168.5
6100

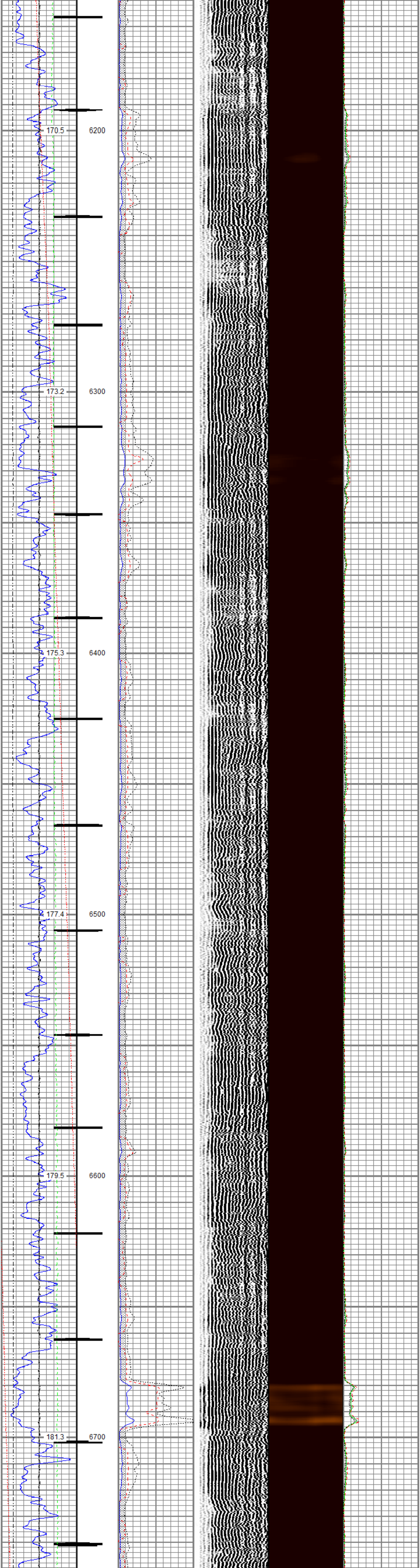
170.5
6200
173.2
6300
175.3
6400
177.4
6500
179.5
6600
181.3
6700

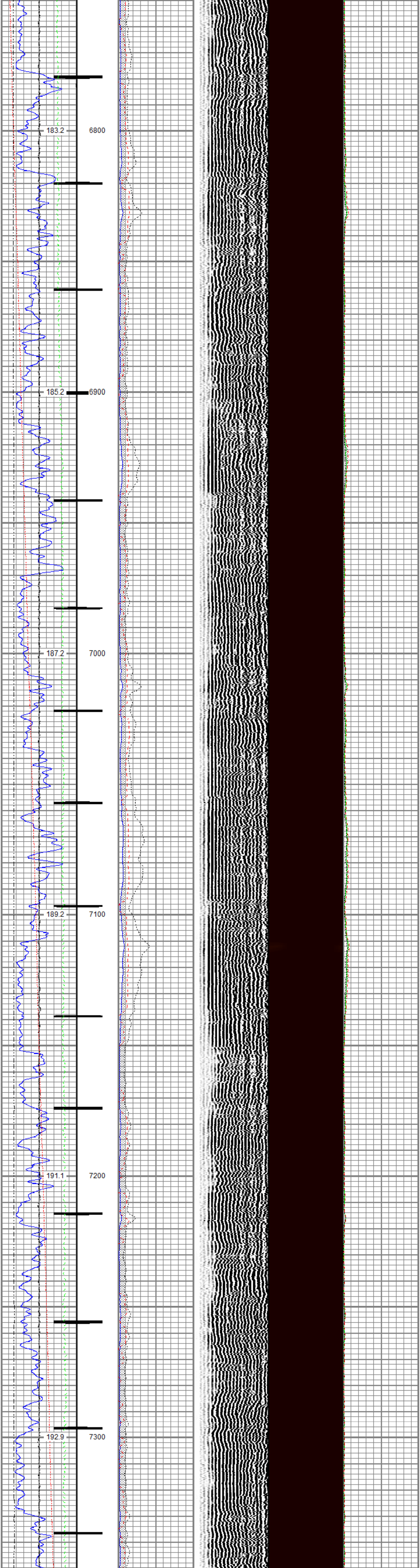
183.2
6800
185.2
6900
187.2
7000
189.2
7100
191.1
7200
192.9
7300

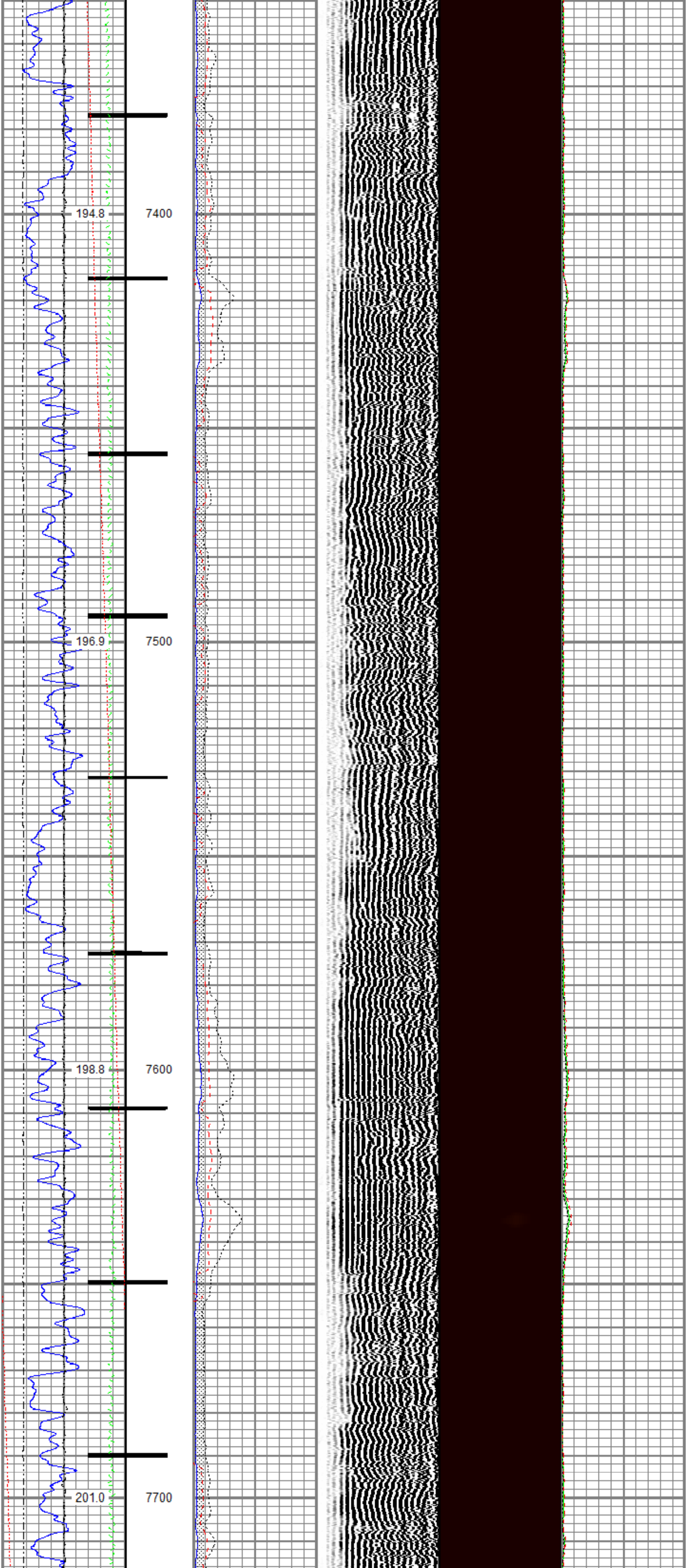
194.8
7400
196.9
7500
198.8
7600
201.0
7700

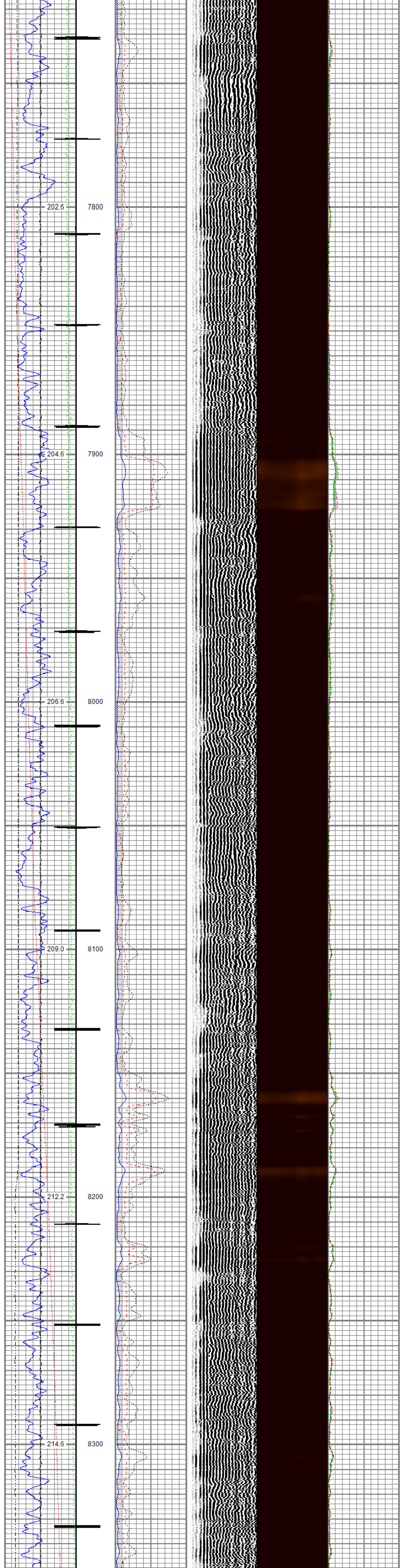

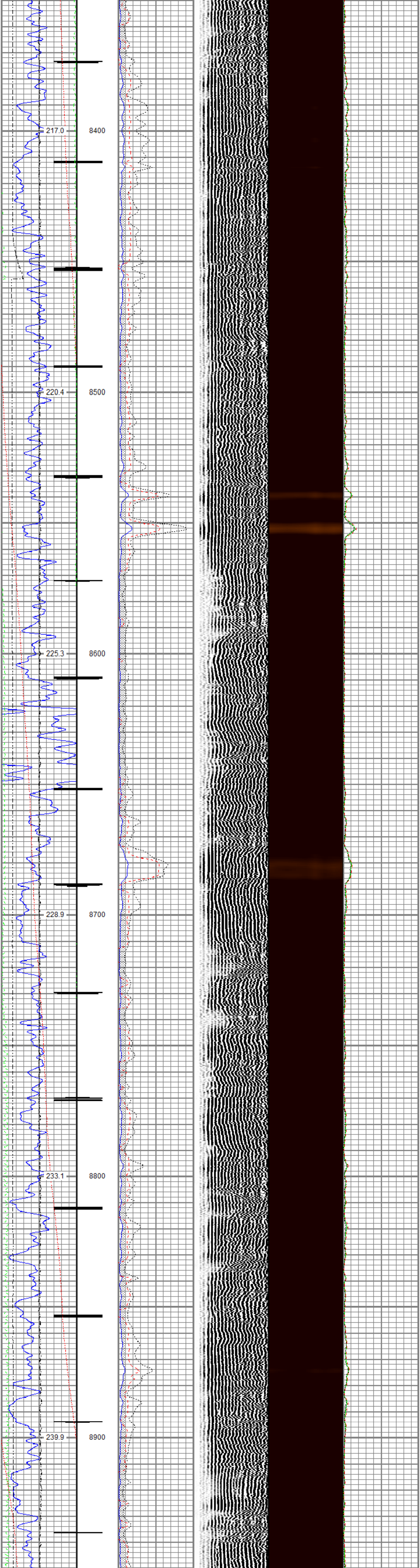

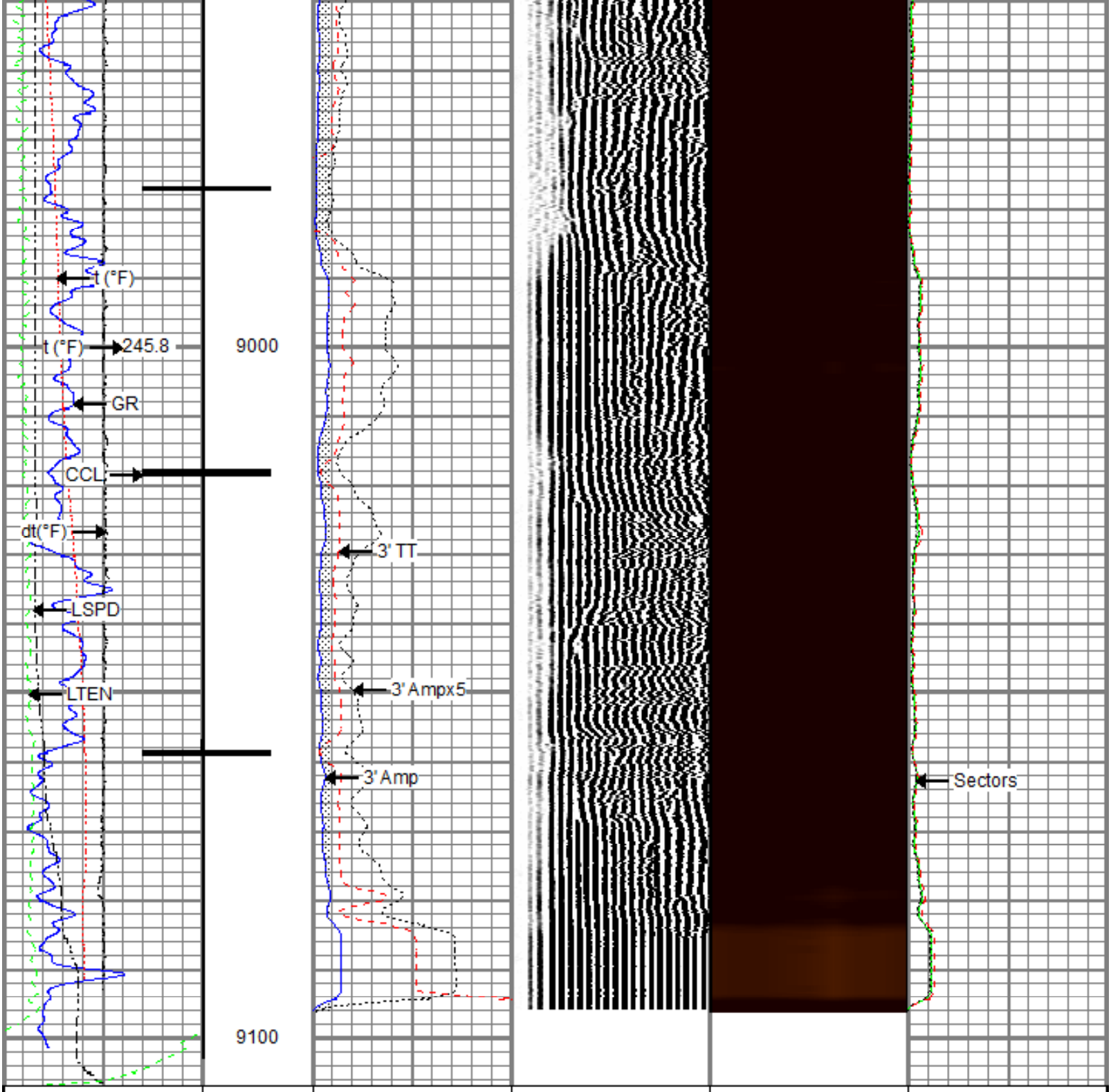

Gamma Ray 0 (GAPI) 200 *Casing Collar Locator* Line Speed -150 (ft/min) 150 Line Tension 0 (lb) 2000 Differential Temperature -2 (degF) 2 Temperature 0 (degF) 20		3' Amplitude 0 (mV) 100 3' Amplitude x 5 0 (mV) 20 3' Travel Time 300 (usec) 200	5' Variable Density Log 200 (usec) 1200	Sector Map	Average Amplitude 0 150 Mimimum Amplitude 0 150 Maximum Amplitude 0 150

RELIANCE
OILFIELD SERVICES

Repeat Pass

Recorded With 0 PSI Surface Induced Pressure

Database File	tep\federal pa 422-24\processed_tep_federal pa 422-24_rbl_10-04-19.db
Dataset Pathname	Repeat.2
Presentation Format	ros_rbt004_tep
Dataset Creation	Sat Oct 05 22:08:45 2019
Charted by	Depth in Feet scaled 1:240

Gamma Ray 0 (GAPI) 200 Line Speed -150 (ft/min) 150 Line Tension 0 (lb) 2000 Differential Temperature -2 (degF) 2 Temperature 0 (degF) 20		3' Amplitude 0 (mV) 100 3' Amplitude x 5 0 (mV) 20 3' Travel Time 300 (usec) 200	5' Variable Density Log 200 (usec) 1200	Sector Map	Average Amplitude 0 150 Mimimum Amplitude 0 150 Maximum Amplitude 0 150

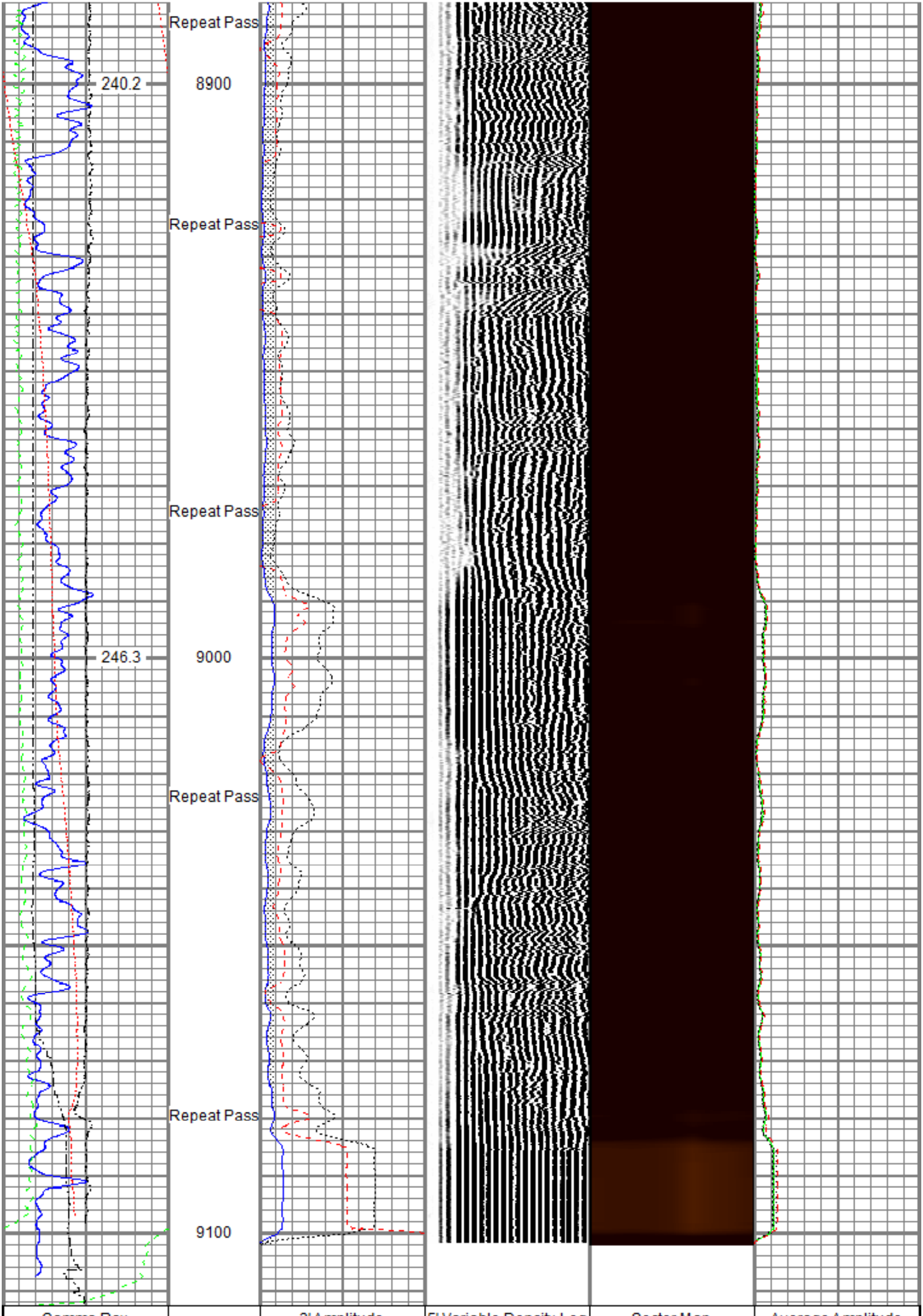

Gamma Ray 0 (GAPI) 200 Line Speed -150 (ft/min) 150 Line Tension 0 (lb) 2000 Differential Temperature -2 (degF) 2 Temperature 0 (degF) 20		3' Amplitude 0 (mV) 100 3' Amplitude x 5 0 (mV) 20 3' Travel Time 300 (usec) 200	5' Variable Density Log 200 (usec) 1200	Sector Map	Average Amplitude 0 150 Mimimum Amplitude 0 150 Maximum Amplitude 0 150

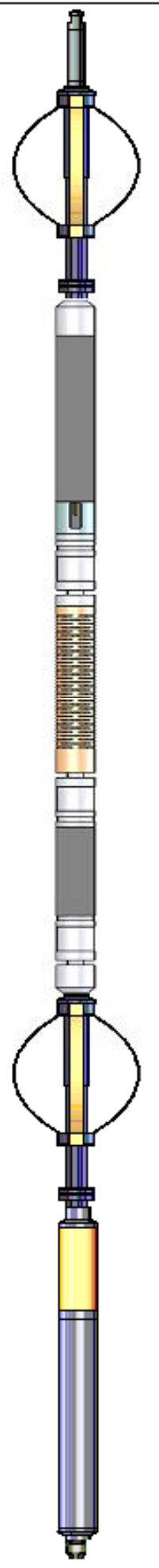

Sensor	Offset (ft)	Schematic	Description	Length (ft)	O.D. (in)	Weight (lb
			Titan CHD-14375 GO Titan 1-7/16" Assembled Electric Cable Head with 1" Fishing Neck	1.03	1.44	3.60
			Probe CENT-2750 Probe 2-3/4" Electric Inline Bowspring Centralizer	2.88	2.75	20.00
TEMP	14.12					
			Probe Radii-2750 RBT (120855) Probe 2-3/4" Radial Cement Bond Tool with Integral Temperature Sub	9.39	2.75	105.00
WVFS8	11.89					
WVFS7	11.89					
WVFS6	11.89					
WVFS5	11.89					
WVFS4	11.89					
WVFS3	11.89					
WVFS2	11.89					
WVFS1	11.89					
WVFCAL	11.89					
WVF3FT	11.89					
WVF5FT	10.89					
			Probe CENT-2750 Probe 2-3/4" Electric Inline Bowspring Centralizer	2.88	2.75	20.00
CCL$2	3.88					
CCL$1	3.88					
GR	2.63		Probe GR-CCL-2750 GOB (FW1211-081) Probe 2-3/4" rev.2 Digital Scintillation Gamma Ray/CCL Combined with GO Bottom	4.51	2.75	55.00
			GO BN-14375 GO 1-7/16" Bull Nose with Go Box Top	0.25	1.44	1.00

Dataset:	processed_tep_federal pa 422-24_rbl_10-04-19.db: field/well/run1/main.1
Total length:	20.94 ft
Total weight:	204.60 lb
O.D.:	2.75 in

Calibration Report

Database File	c:\programdata\warrior\data\tep\federal pa 422-24\processed_tep_federal pa 422-24_rbl_10-04-19.db
Dataset Pathname	main.1
Dataset Creation	Sat Oct 05 21:55:59 2019

Gamma Ray Calibration Report

Serial Number:	FW1211-081	
Tool Model:	2750 GOB	
Performed:	Mon Oct 01 11:32:39 2018	
Calibrator Value:	637.0	GAPI
Background Reading:	112.4	cps
Calibrator Reading:	1008.7	cps
Sensitivity:	0.7107	GAPI/cps

Segmented Cement Bond Log Calibration Report

Serial Number:	120855	
Tool Model:	2750 RBT	
Calibration Casing Diameter:	4.500	in
Calibration Depth:	1365.485	ft

Master Calibration, performed (Derived):

	Raw (v)		Calibrated (mv)		Results	
	Zero	Cal	Zero	Cal	Gain	Offset
3'	0.013	1.043	0.800	81.196	78.023	-0.209
CAL	0.008	1.008				
5'	0.013	0.870	0.800	81.196	93.881	-0.442
SUM						
S1	0.005	1.172	0.000	100.000	85.754	-0.465
S2	0.010	1.124	0.000	100.000	89.744	-0.896
S3	0.009	1.077	0.000	100.000	93.614	-0.856
S4	0.009	1.047	0.000	100.000	96.343	-0.862
S5	0.007	1.047	0.000	100.000	96.174	-0.684
S6	0.009	0.935	0.000	100.000	107.975	-0.920
S7	0.008	1.062	0.000	100.000	94.843	-0.750
S8	0.010	1.085	0.000	100.000	93.063	-0.960

Internal Reference Calibration, performed (Not Performed):

	Raw (v)		Calibrated (v)		Results	
	Zero	Cal	Zero	Cal	Gain	Offset
CAL	0.000	0.000	0.008	1.008	1.000	0.000

Air Zero Calibration, performed Wed Sep 25 04:23:19 2019:

	Raw (v)	Calibrated (v)	Results
	Zero	Zero	Offset
3'	0.000	0.000	0.000
5'	0.000	0.000	0.000
SUM			
S1	0.000	0.000	0.000
S2	0.000	0.000	0.000
S3	0.000	0.000	0.000
S4	0.000	0.000	0.000
S5	0.000	0.000	0.000
S6	0.000	0.000	0.000
S7	0.000	0.000	0.000
S8	0.000	0.000	0.000

Temperature Calibration Report

Serial Number:	120855
Tool Model:	2750 RBT
Performed:	Mon Oct 01 11:32:15 2018

	Reference	Reading
Low Reference:	100.00 degF	112.30 degF
High Reference:	350.00 degF	394.75 degF

Gain:	0.89
Offset:	0.60
Delta Spacing	1

RELIANCE
OILFIELD SERVICES

Company	TEP Rocky Mountain LLC
Well	Federal PA 422-24
Field	Parachute
County	Garfield
State	Colorado