


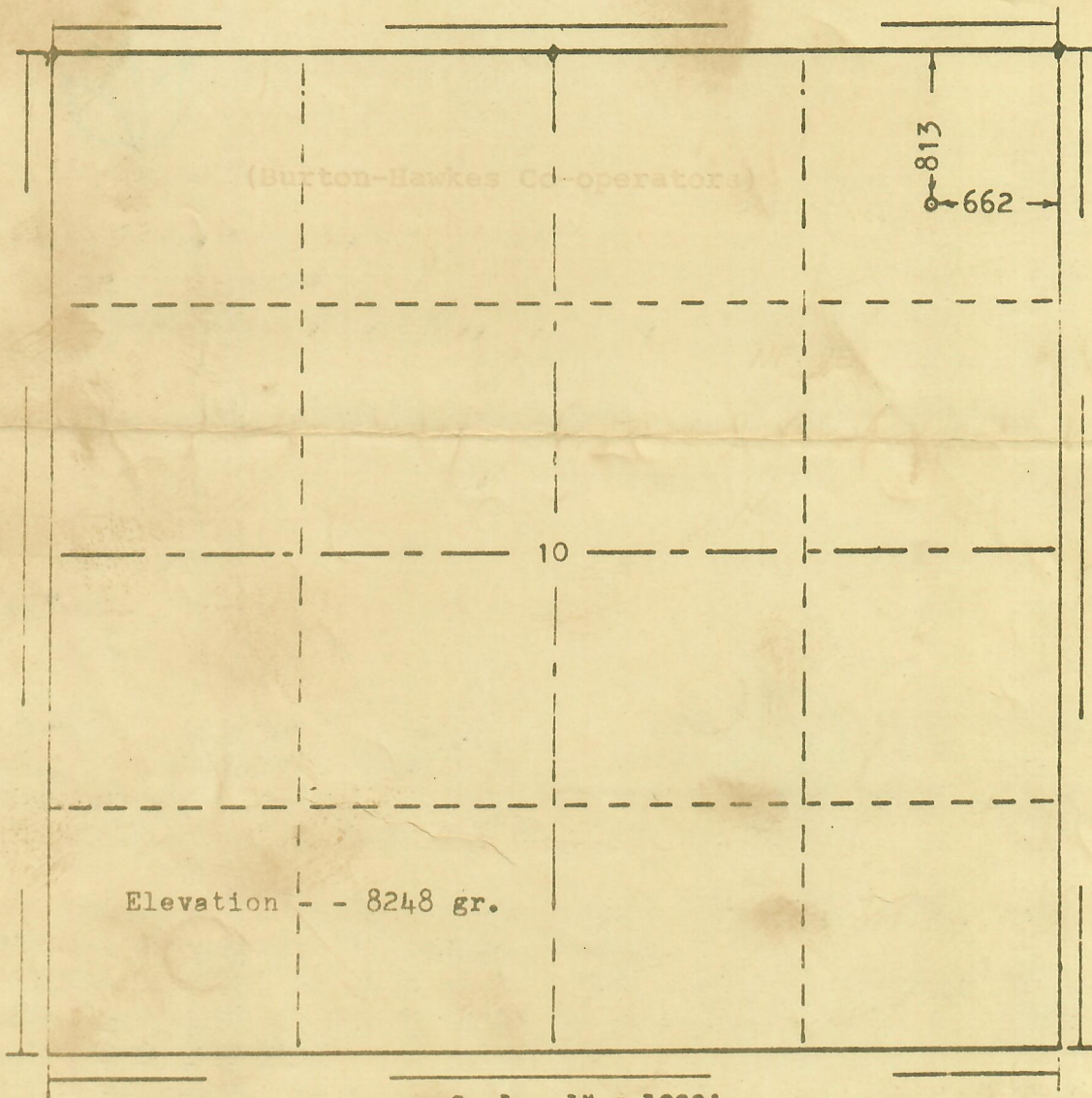


RECEIVED
FEB 10 1975

Well file

R. 80 W

COLORADO OIL & GAS COM. COMM.
COLORADO OIL & GAS COM. COMM.




T. 6 N

Scale: 1" = 1000'

Nelson & Houck, Inc. of Casper, Wyoming
has in accordance with a request from Mr. Taylor
for True Oil Company
determined the location of Meyring #41-10
to be 813FN & 662FE Section 10 Township 6 N.

Range 80 W. of the Sixth Principal Meridian
Jackson County, Colorado

I hereby certify that this plat is an
accurate representation of a correct
survey showing the location of
Meyring #41-10



75 117. 1-30-75

T. Nelson
Licensed Land Surveyor No. 2188
State of Colorado

file