



Radial Cement
Gamma Ray
CCL Log

Company		Chevron Resources					
Well		Coltharp WHB 2X					
Field		Rangley					
County		Rio Blanco					
State		Colorado					
Location:		API # : 05-103-08594					
Permanent Datum		248' FNL & 373' FWL NW/NW					
Log Measured From		SEC 1 TWP 1N RGE 102W					
Drilling Measured From		KB 15'					
Elevation		5211'					
Other Services		K.B. 5226' D.F. 5225' G.L. 5211'					
Date		28-Oct-2019					
Run Number		One					
Depth Driller		6725'					
Depth Logger		5500'					
Bottom Logged Interval		5498'					
Top Log Interval		Surface					
Open Hole Size							
Type Fluid		Water					
Density / Viscosity		8.3#					
Max. Recorded Temp.		170 Deg F					
Estimated Cement Top		2424'					
Time Well Ready		OA					
Time Logger on Bottom		9:15 am					
Equipment Number		119					
Location		Vernal					
Recorded By		E. Atwood					
Witnessed By		K. Fabness					
Borehole Record		Tubing Record					
Run Number	Bit	From	To	Size	Weight	From	To
Casing Record	Size			Mgt/Ft		Top	Bottom
Surface String	9.625"			36#		Surface	1498'
Prot. String							
Production String	7"			23 & 26 #		Surface	5850'
Liner							

<<< Fold Here >>>

All interpretations are opinions based on inferences from electrical or other measurements and we cannot and do not guarantee the accuracy or correctness of any interpretation, and we shall not, except in the case of gross or willful negligence on our part, be liable or responsible for any loss, costs, damages, or expenses incurred or sustained by anyone resulting from any interpretation made by any of our officers, agents or employees. These interpretations are also subject to our general terms and conditions set out in our current Price Schedule.

Comments

Log Correlated to Surface Well Head

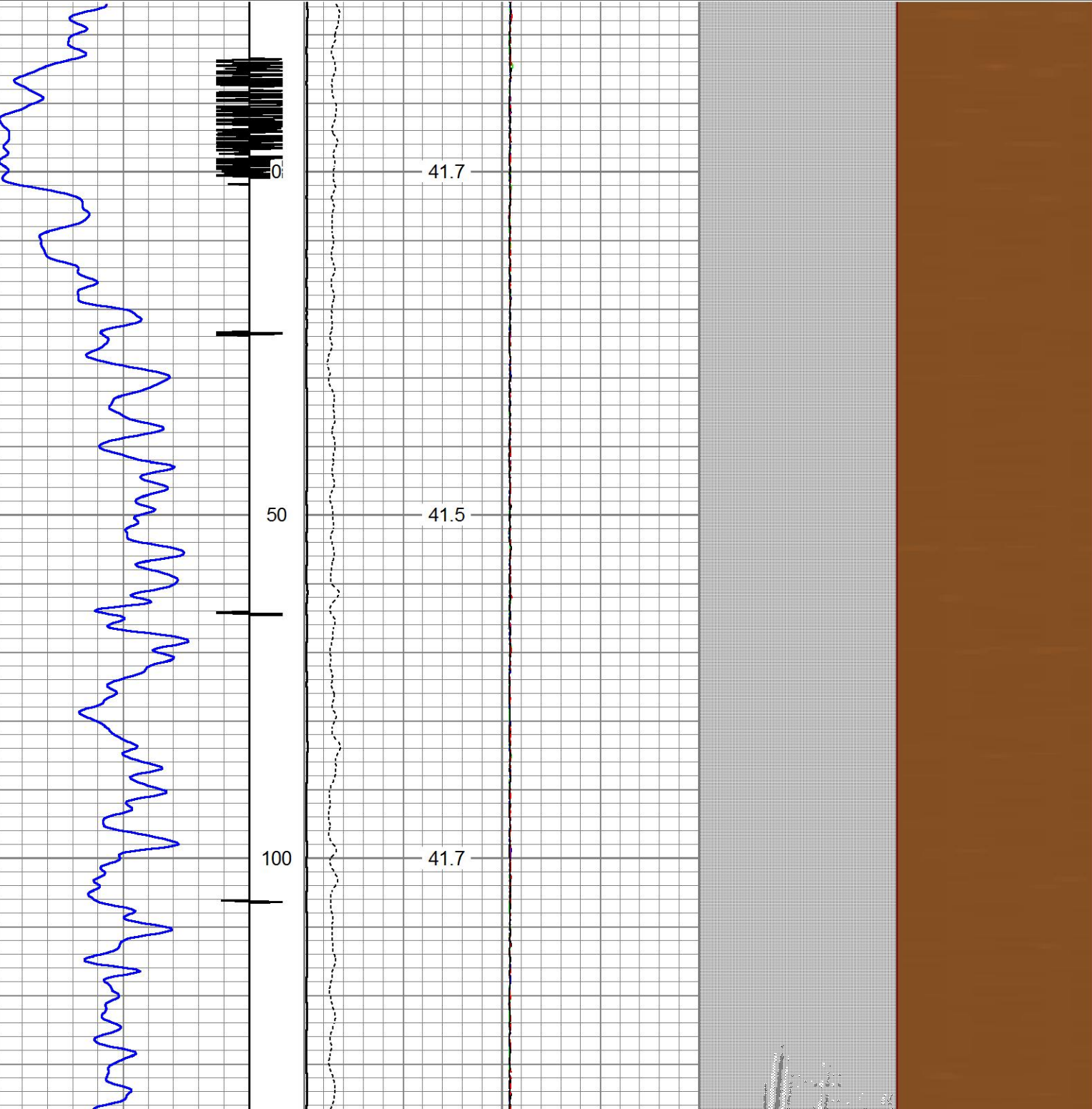


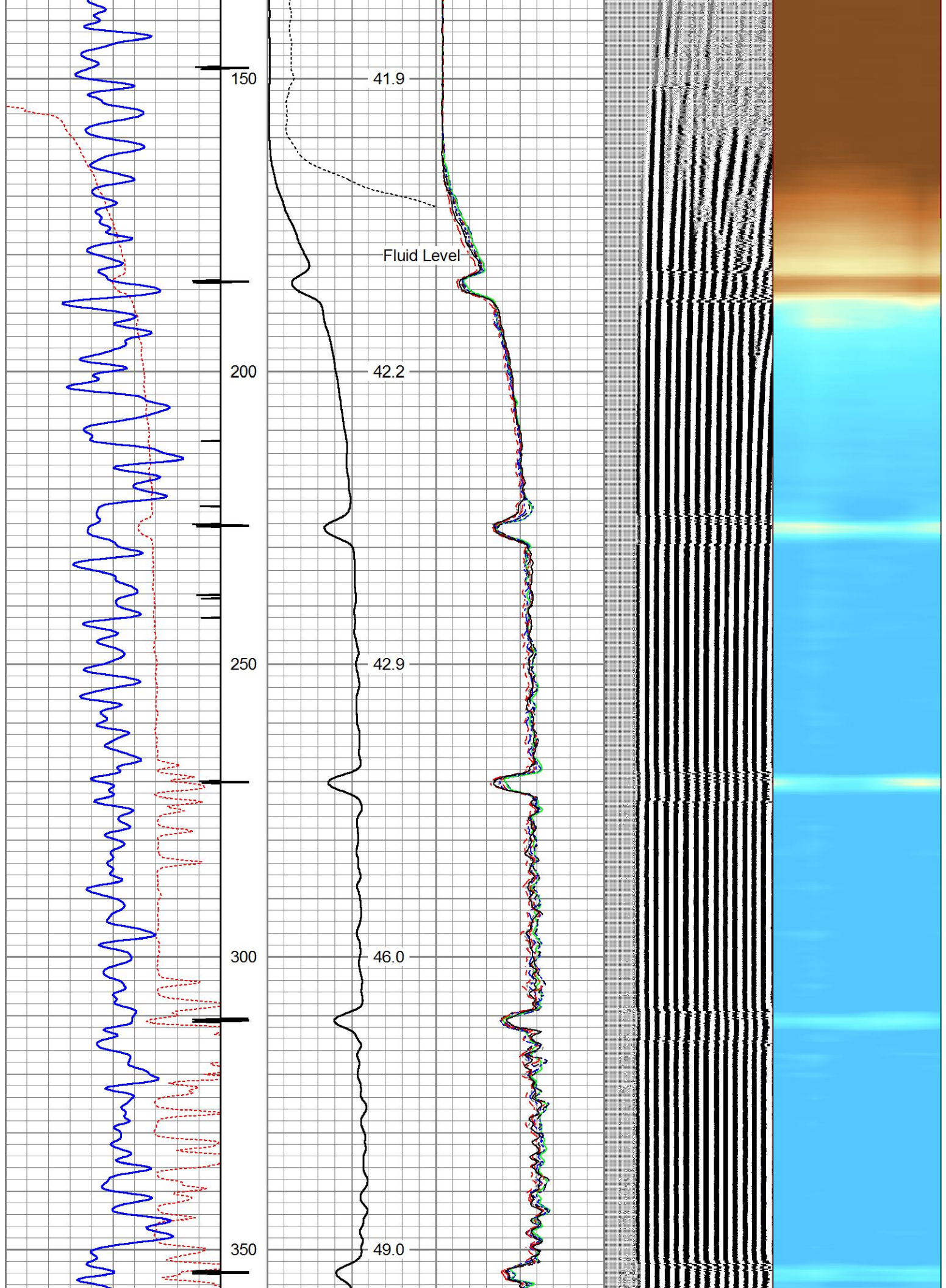
Main Pass

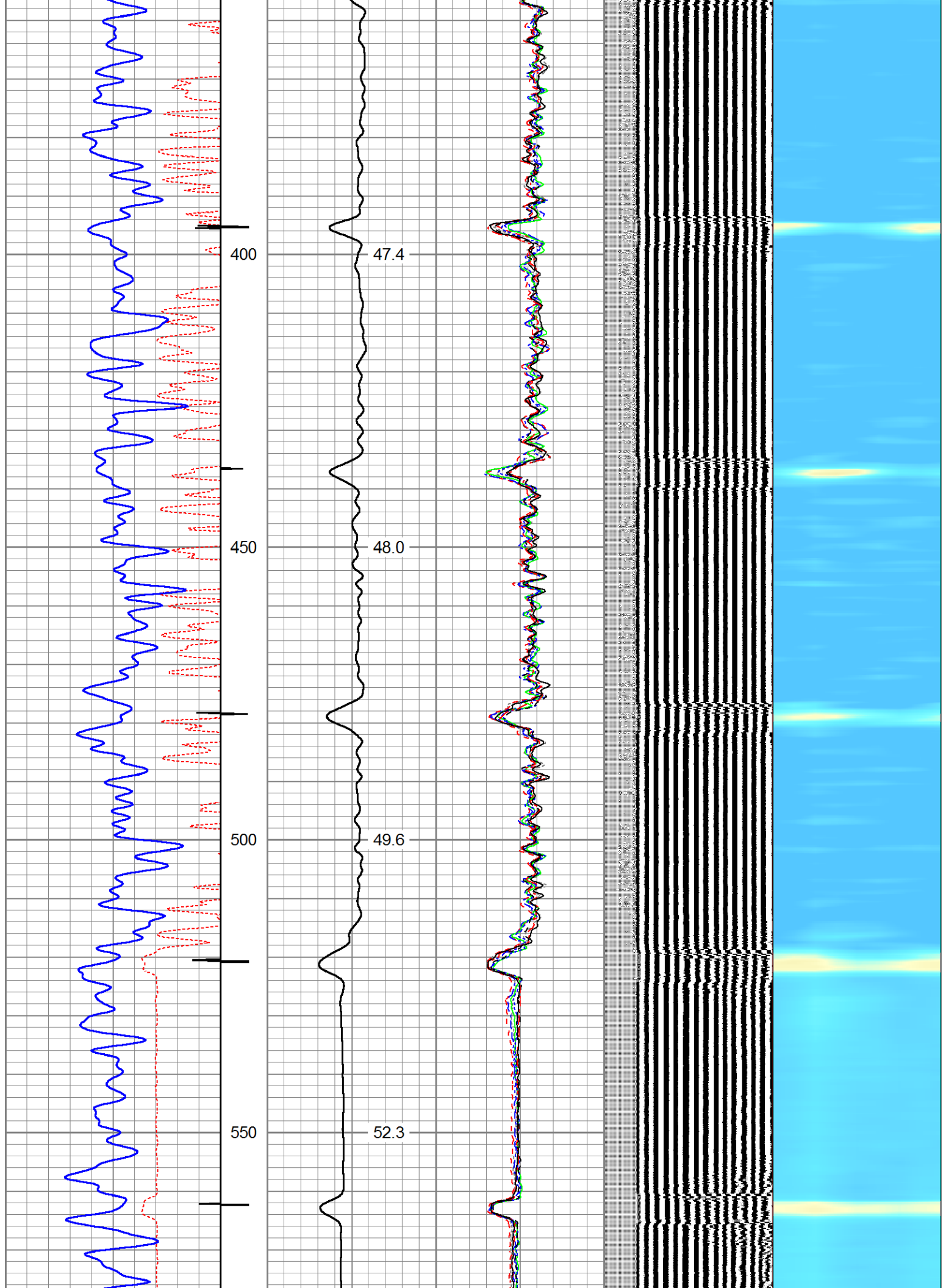
Logged With 0 PSI Surface Pressure

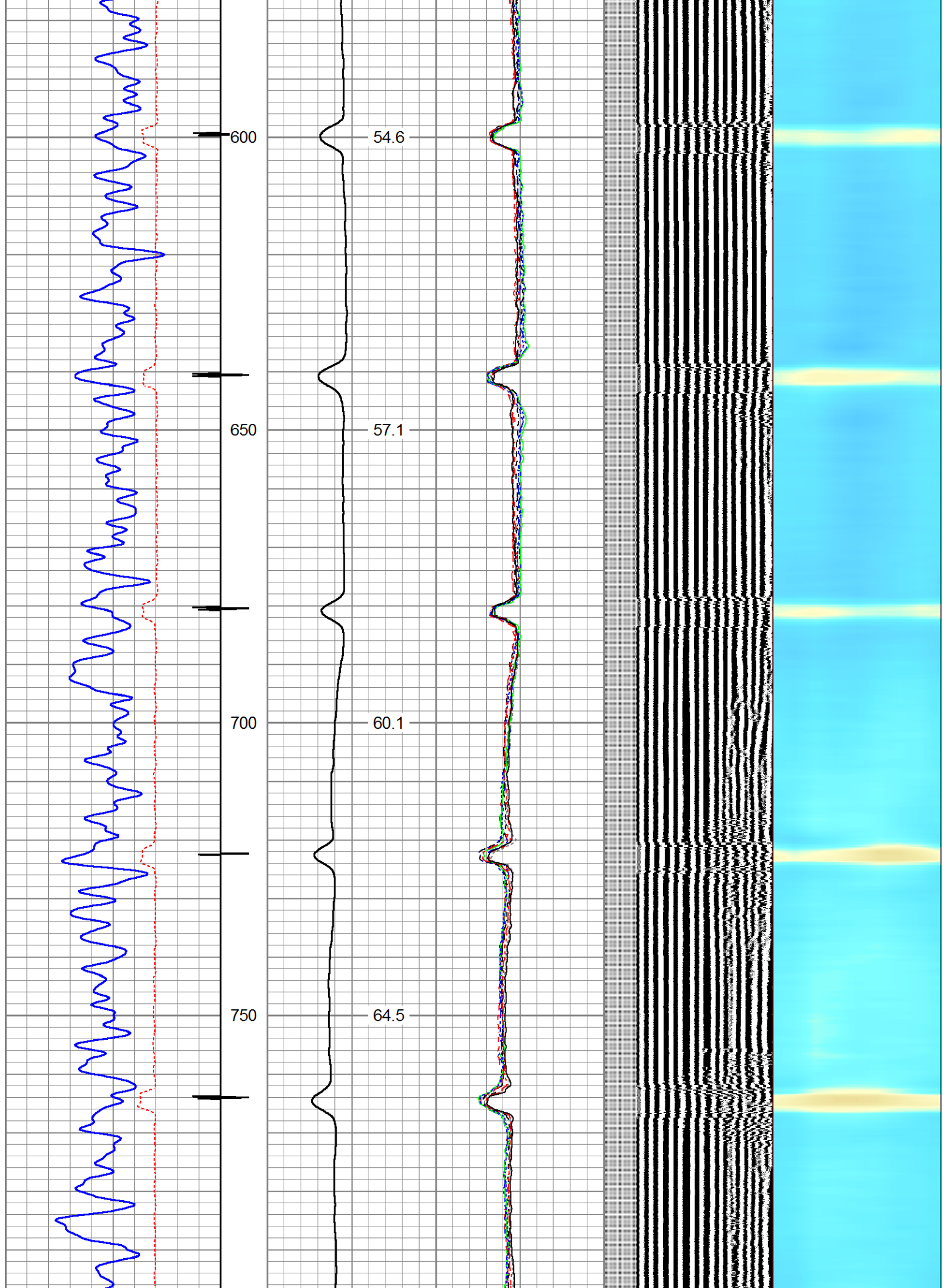
Database File coltharp whb 2x.db
Dataset Pathname pass4.1
Presentation Format rbl55
Dataset Creation Mon Oct 28 10:48:08 2019
Charted by Depth in Feet scaled 1:240

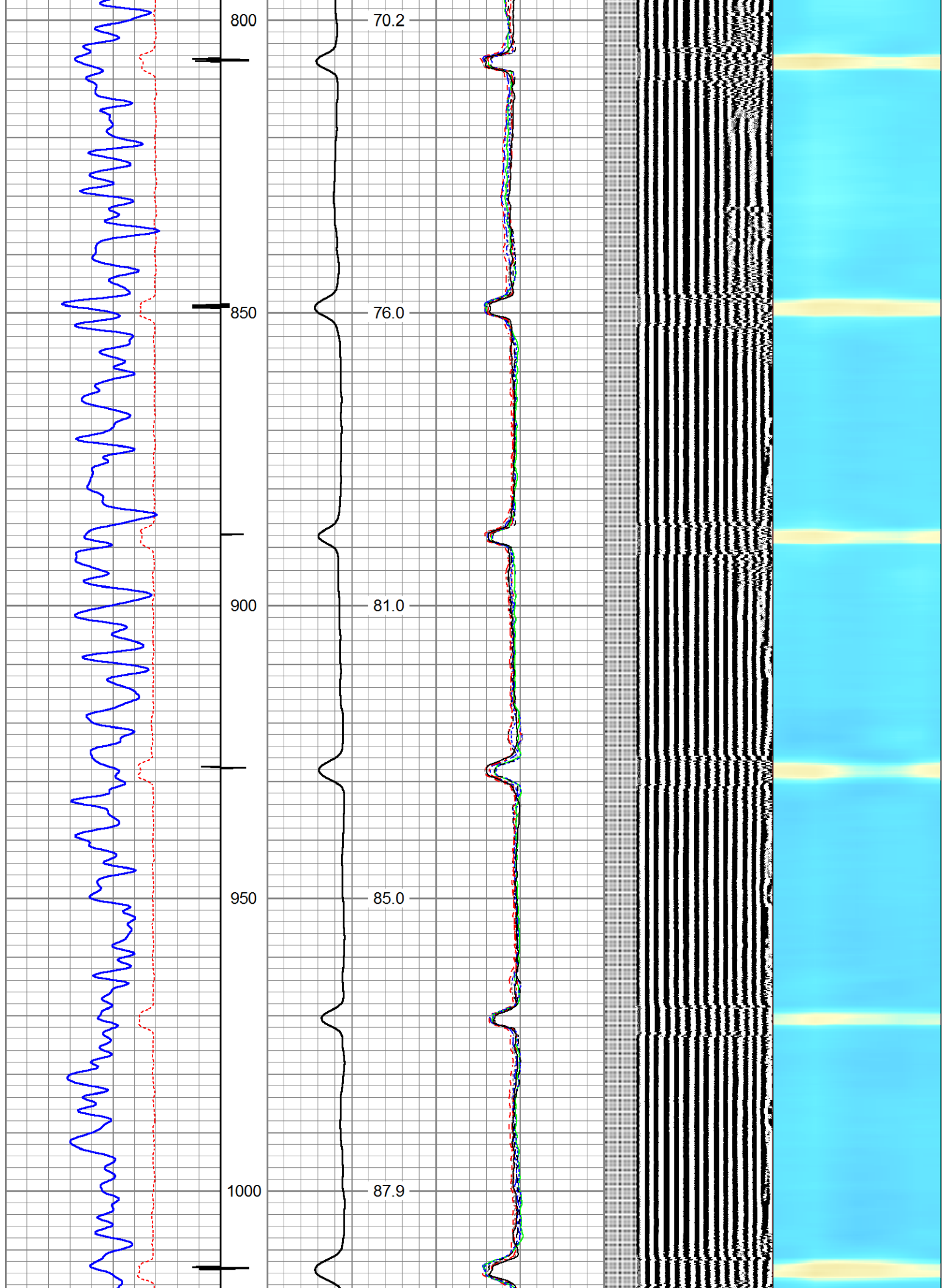
343	TT (usec)	243	0	Amplitude (mV)	100	-5	AMPS2	150	200	VDL (usec)	1200	Cement Map
0	GR (GAPI)	150		Amplified Amplitude		-5	AMPS3	150				
		CCL	0	(mV)	10	-5	AMPS4	150				
				TEMP		-5	AMPS5	150				
				(degF)		-5	AMPS6	150				
						-5	AMPS7	150				
						-5	AMPS8	150				
						-5	AMPS1	150				

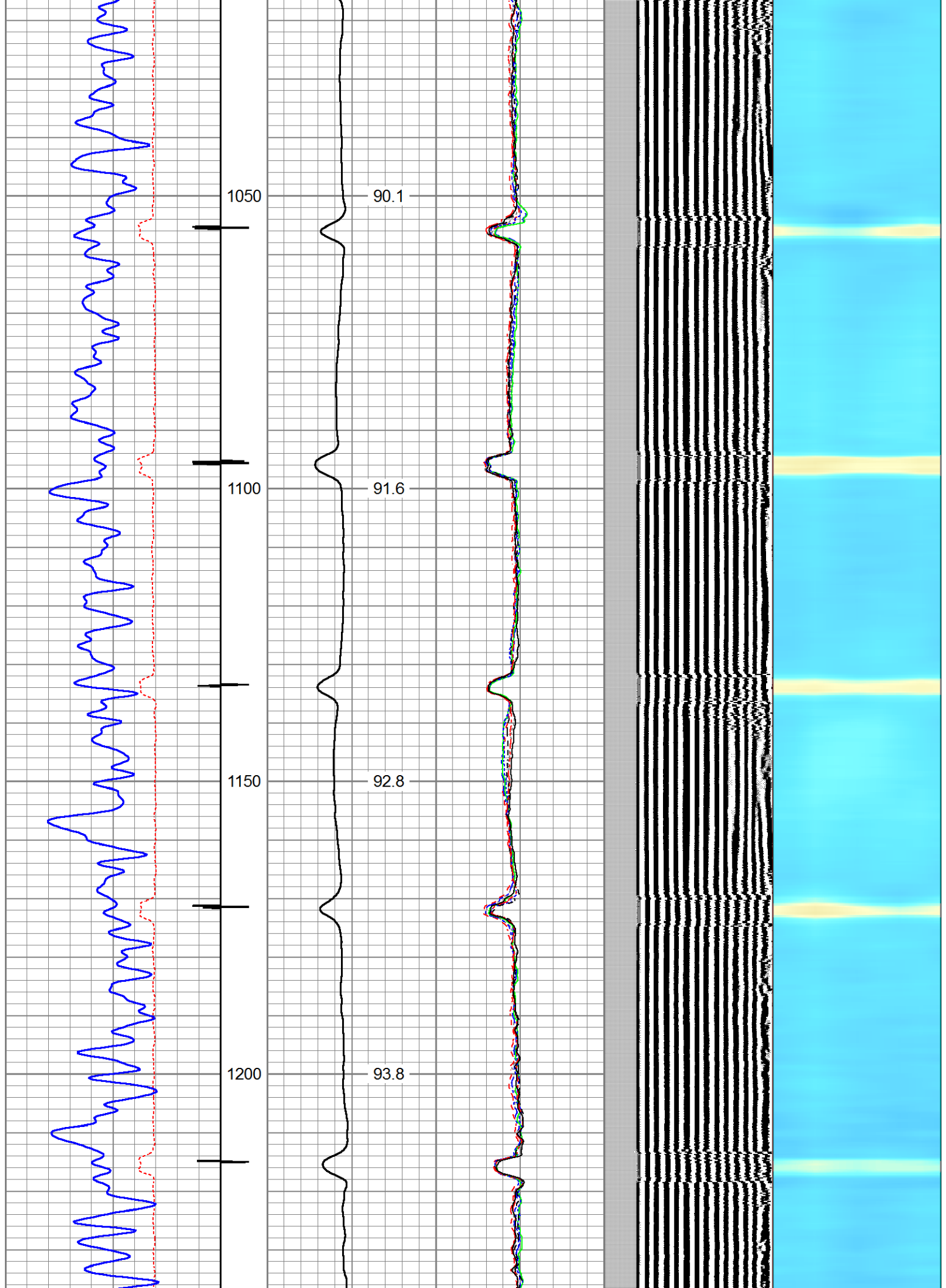


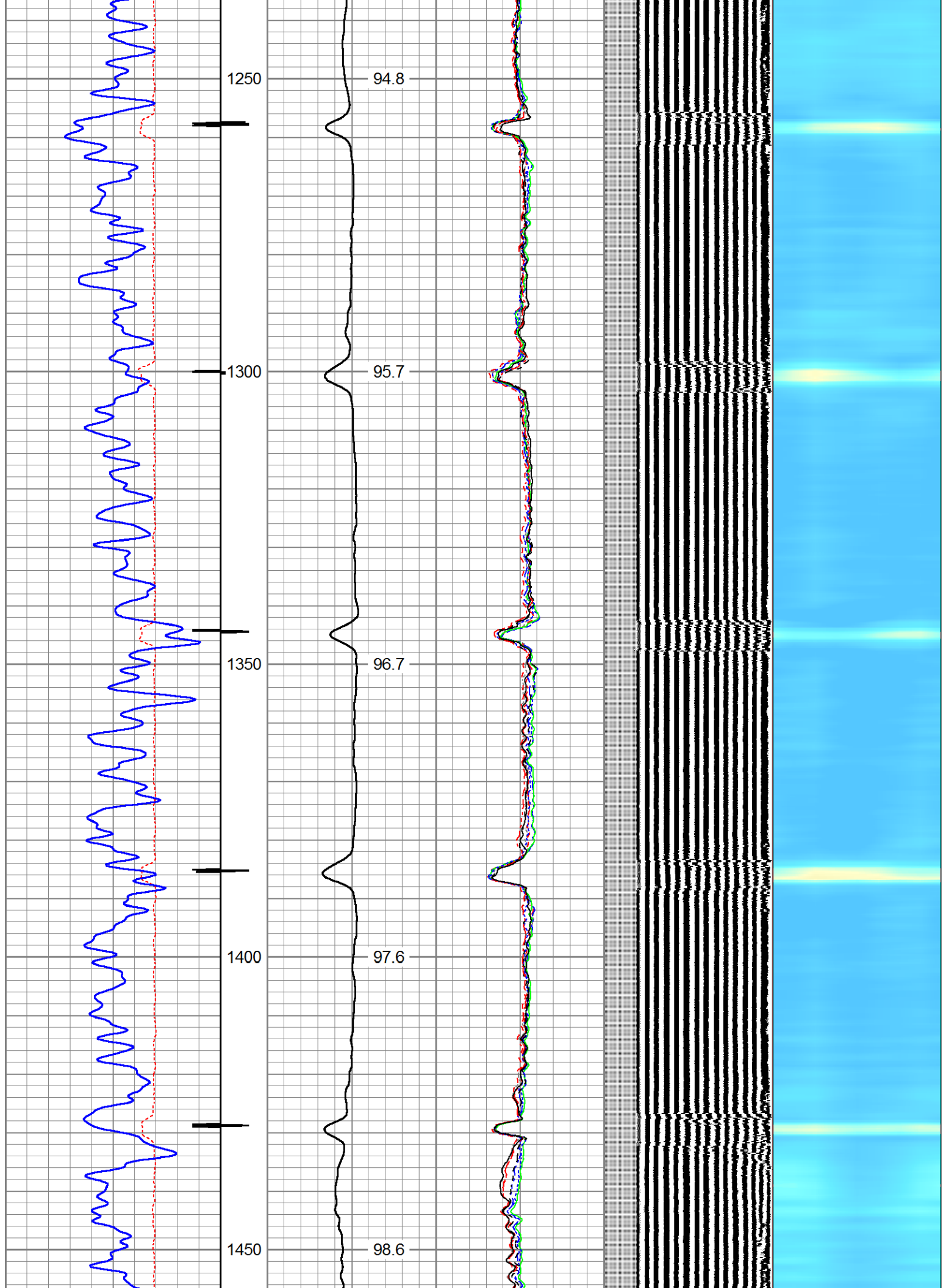


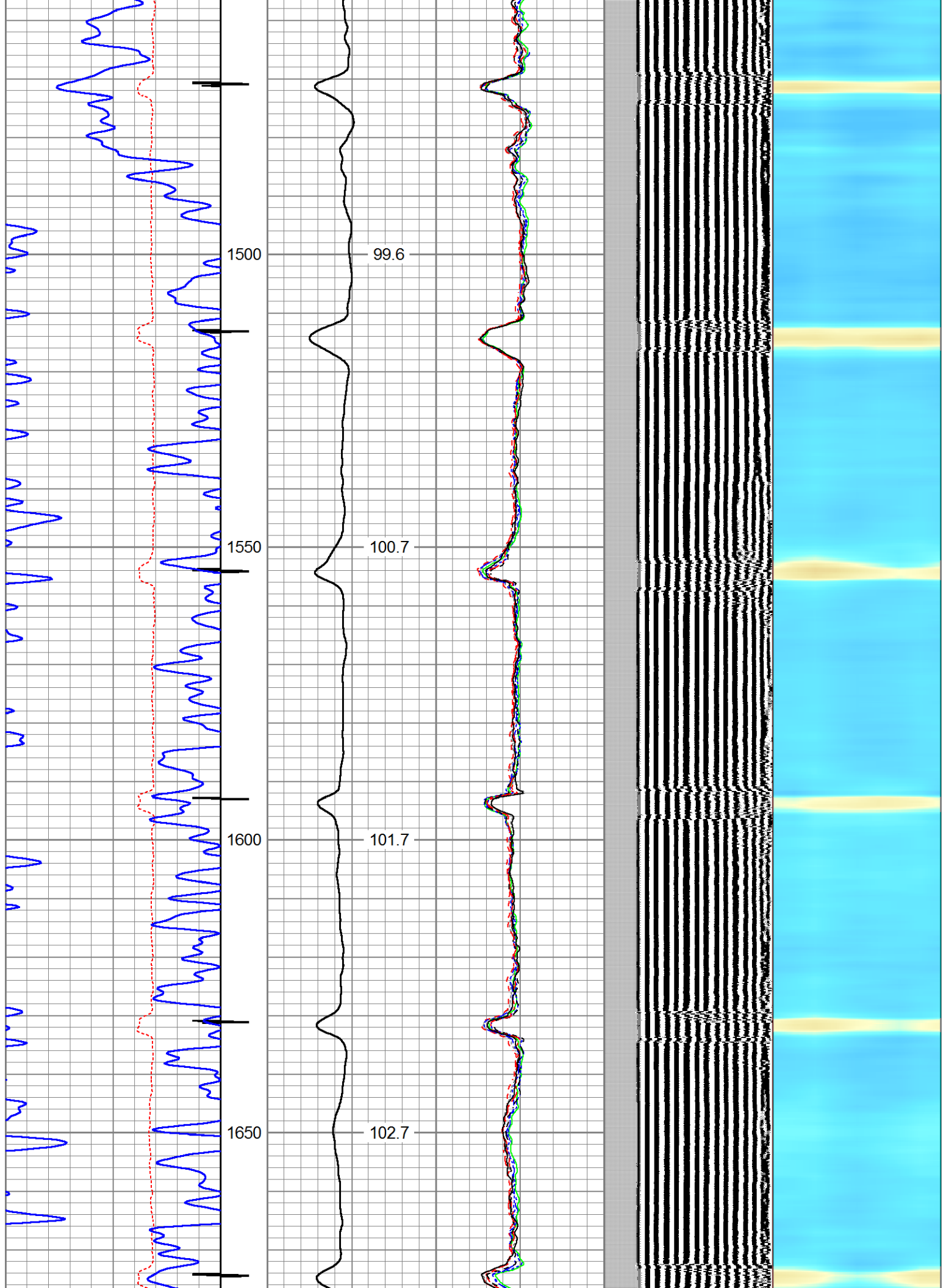


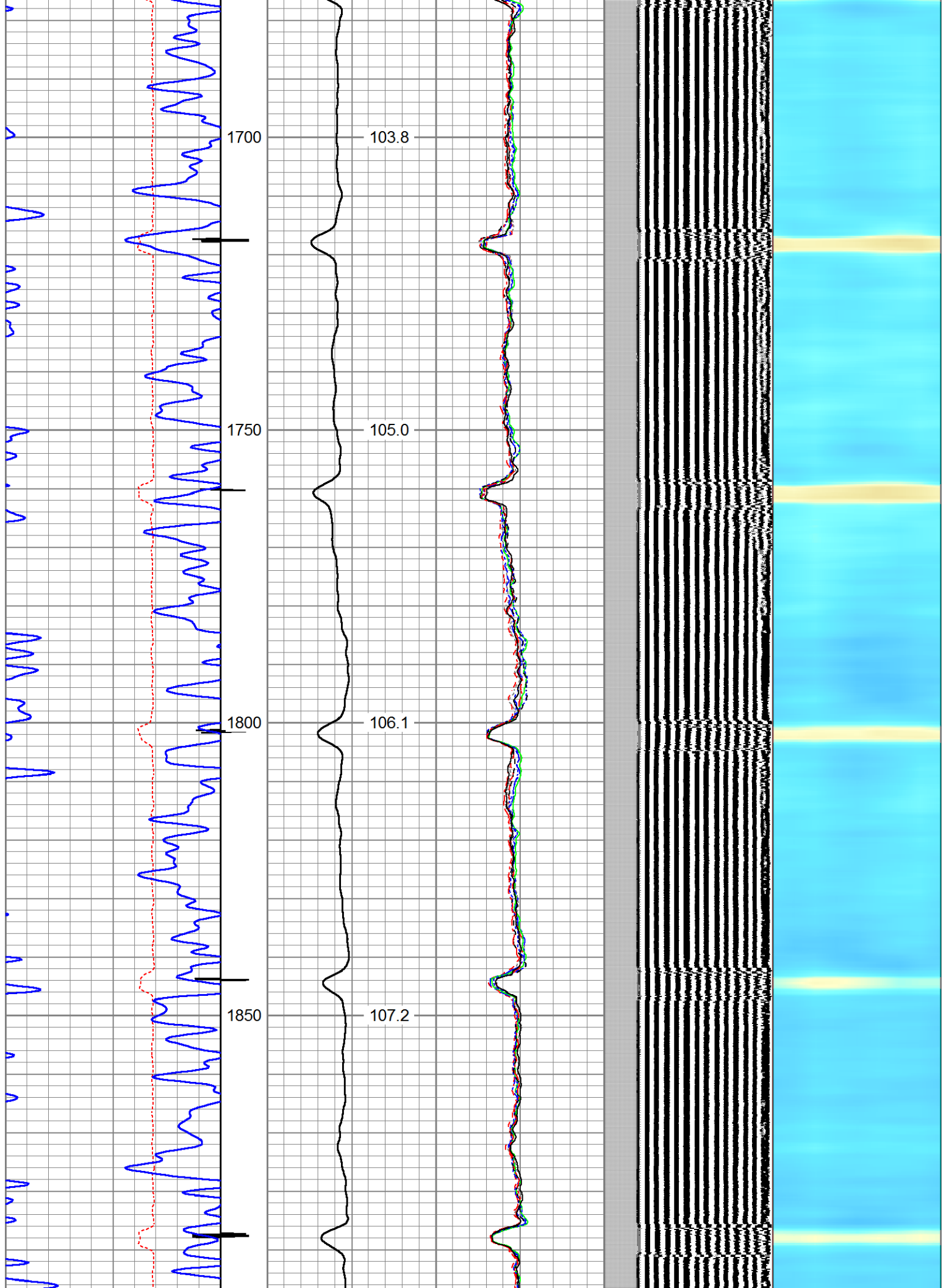


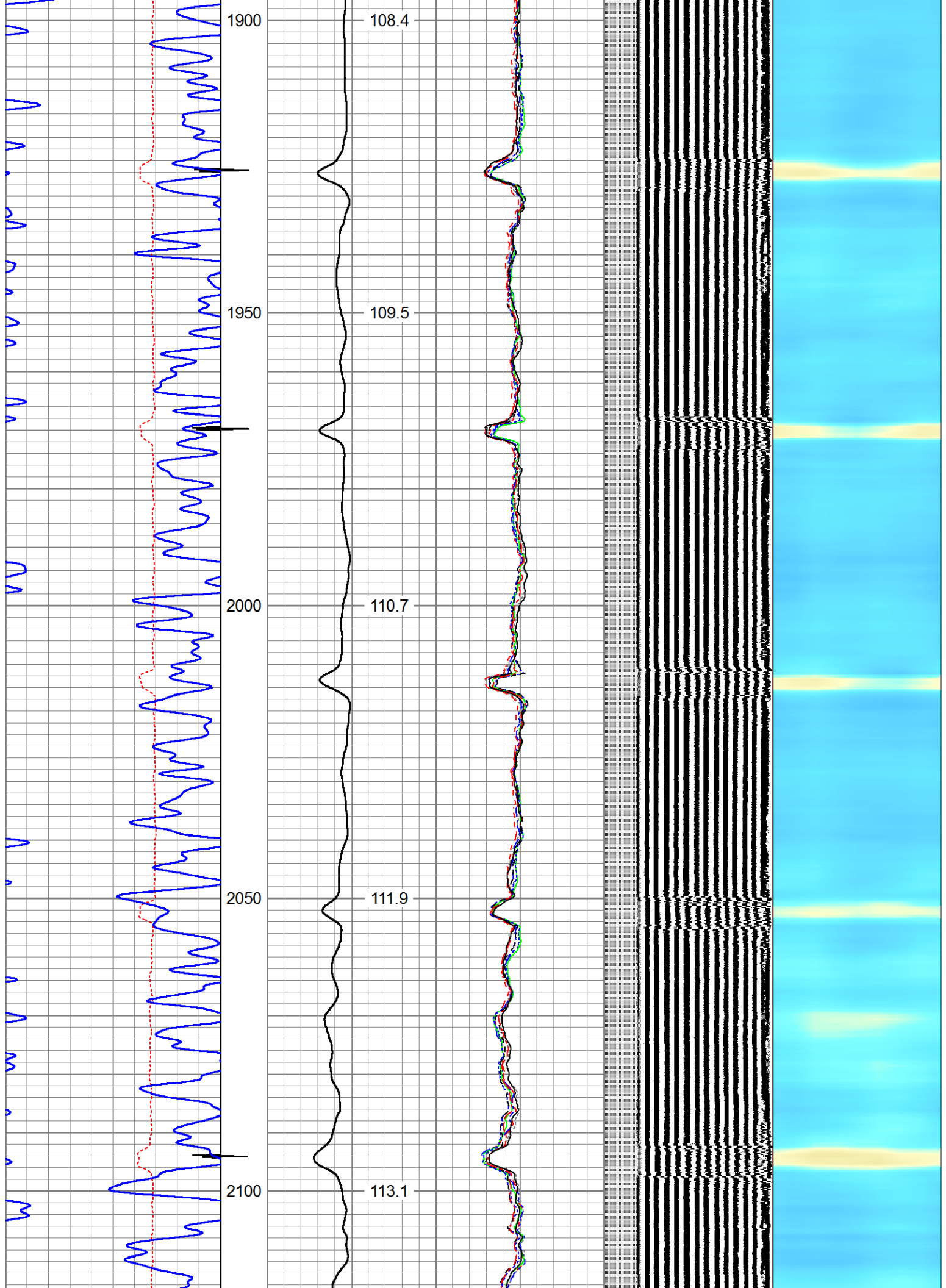


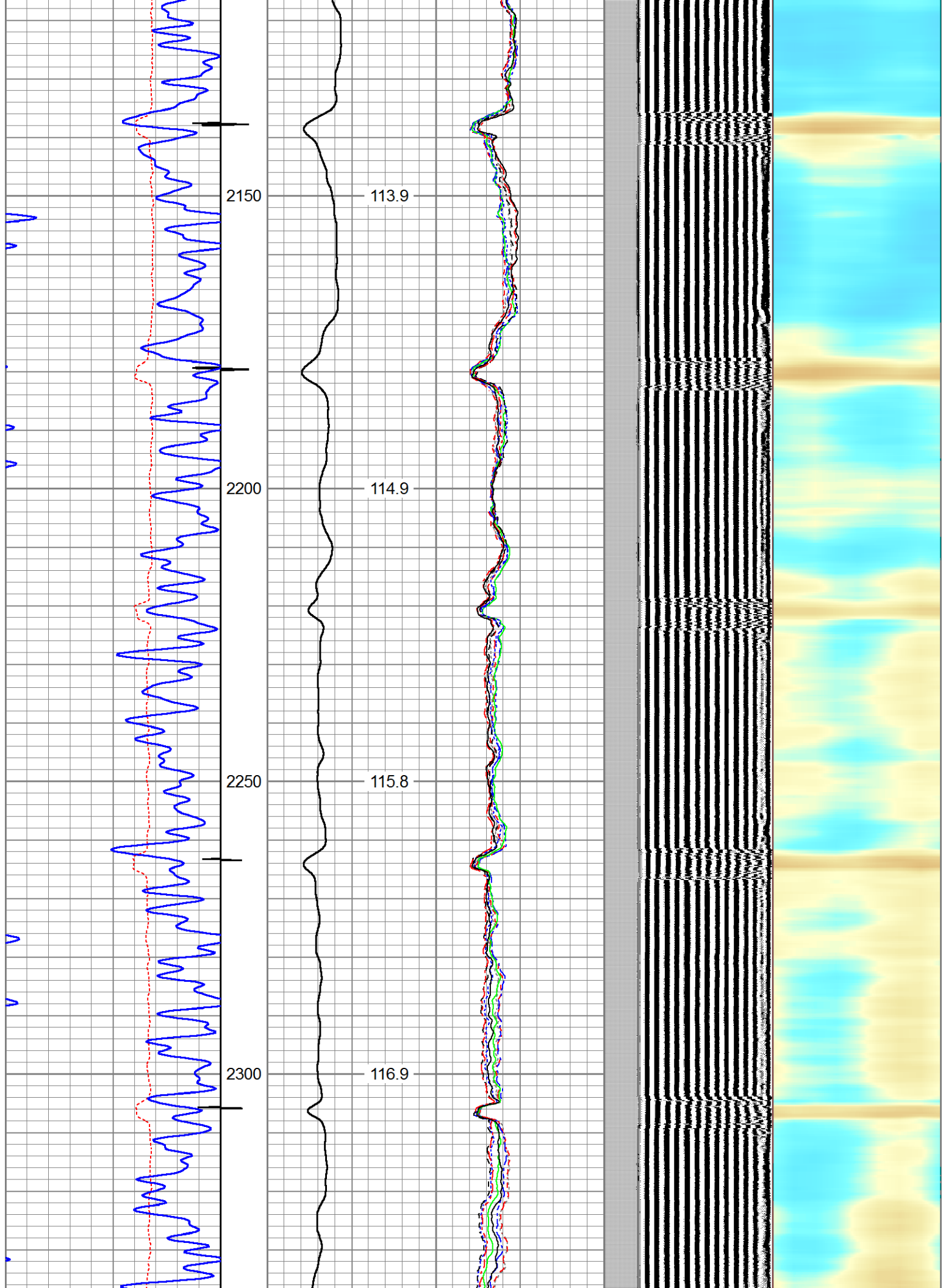


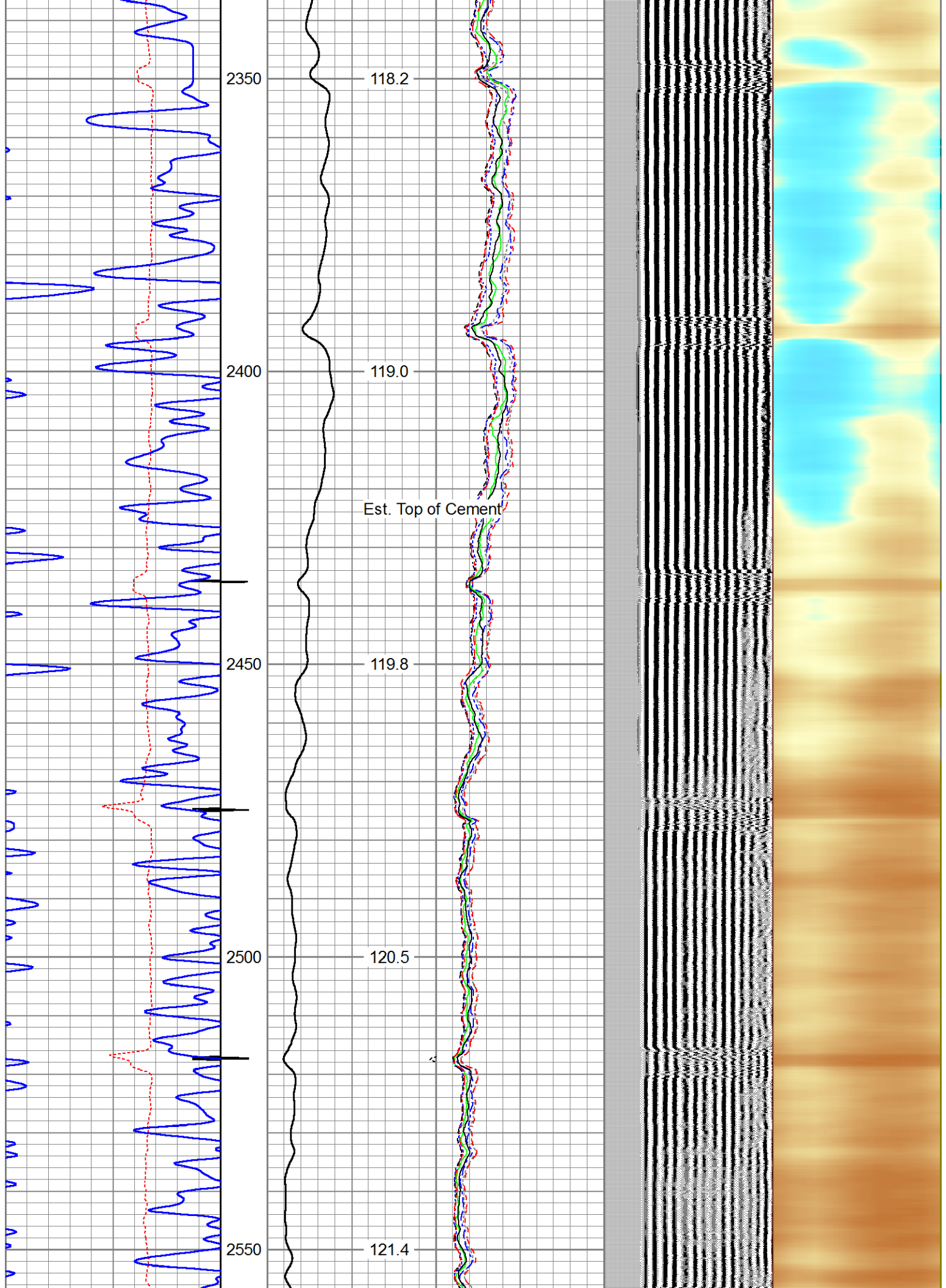


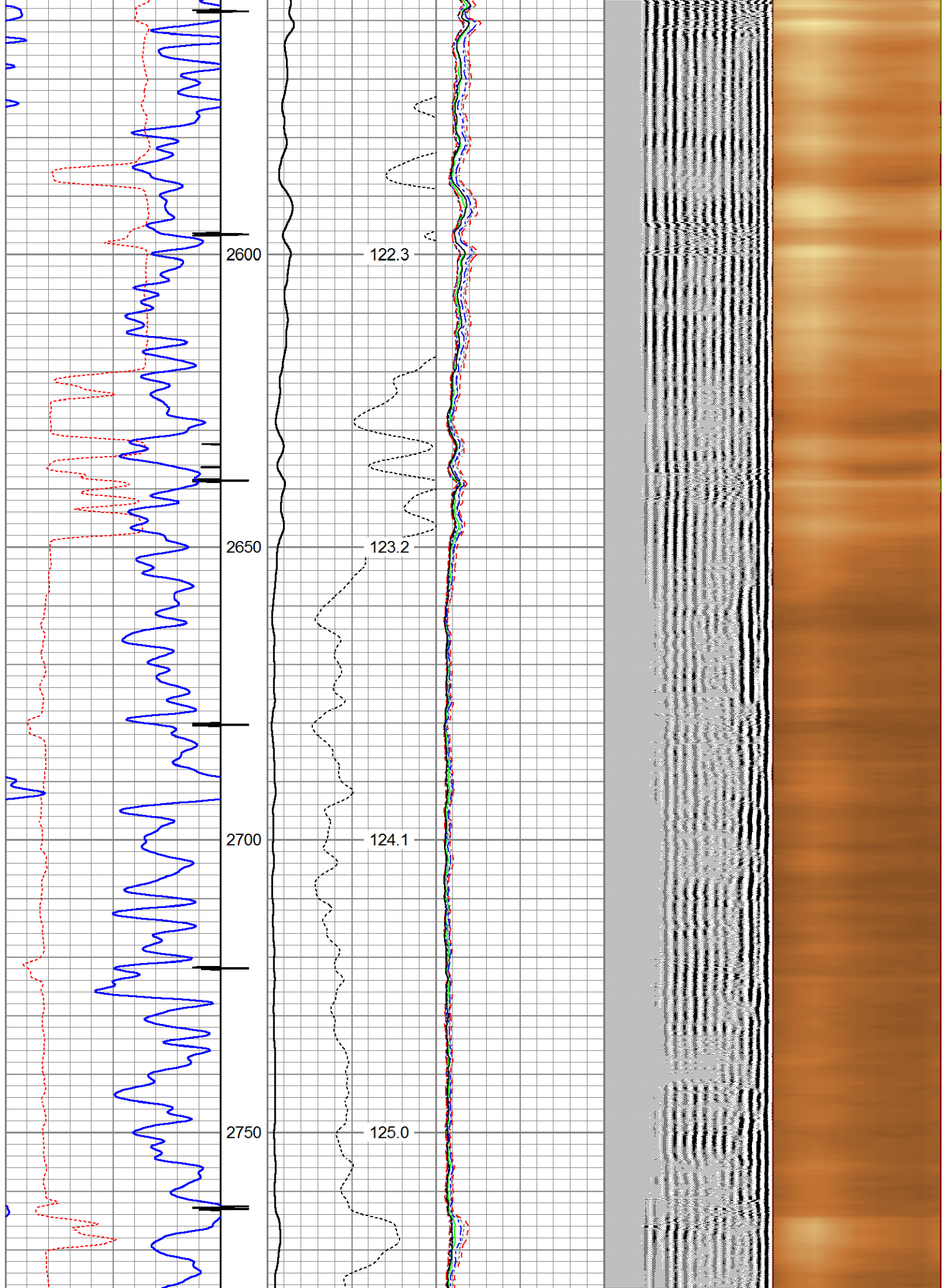


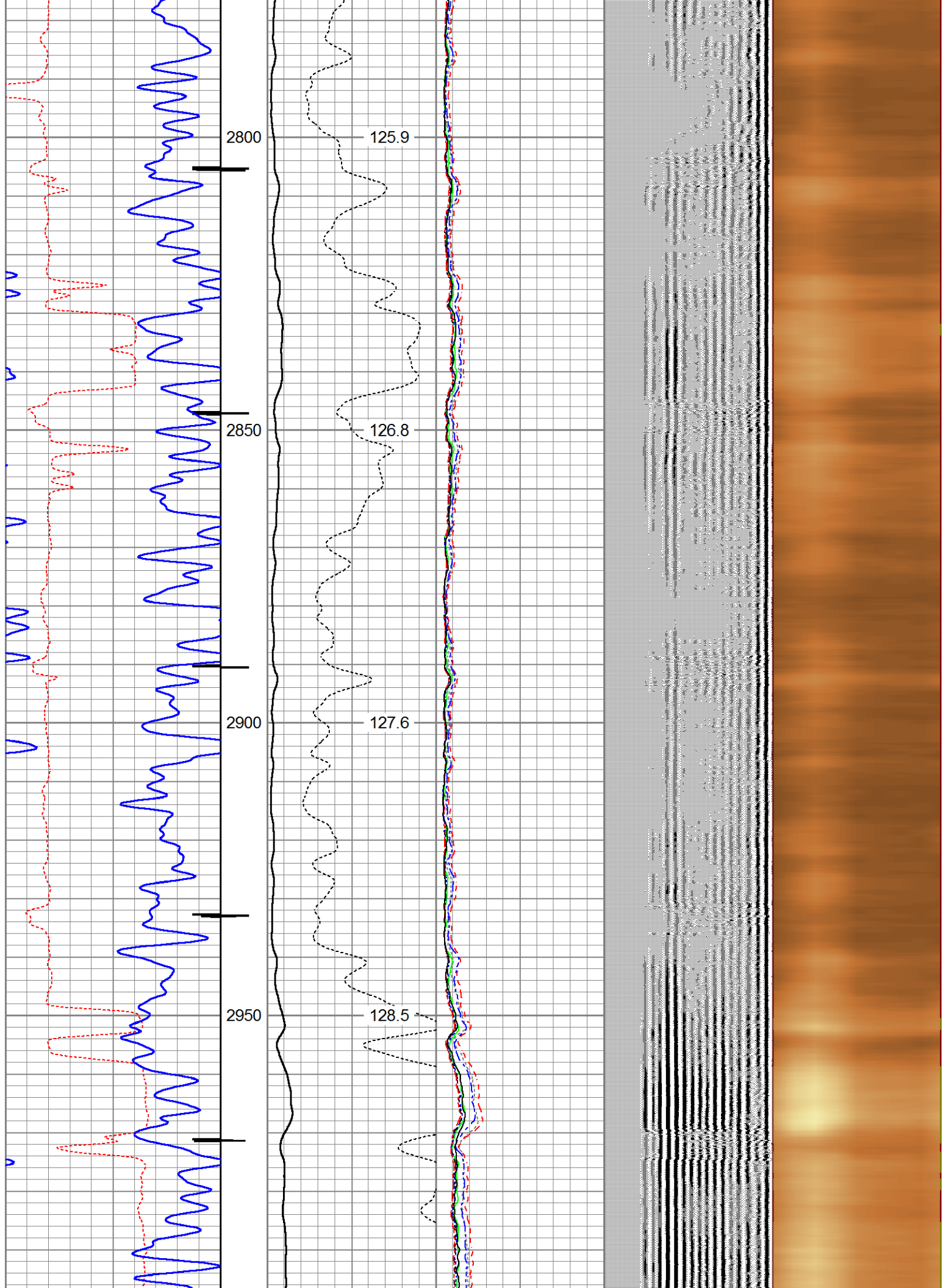


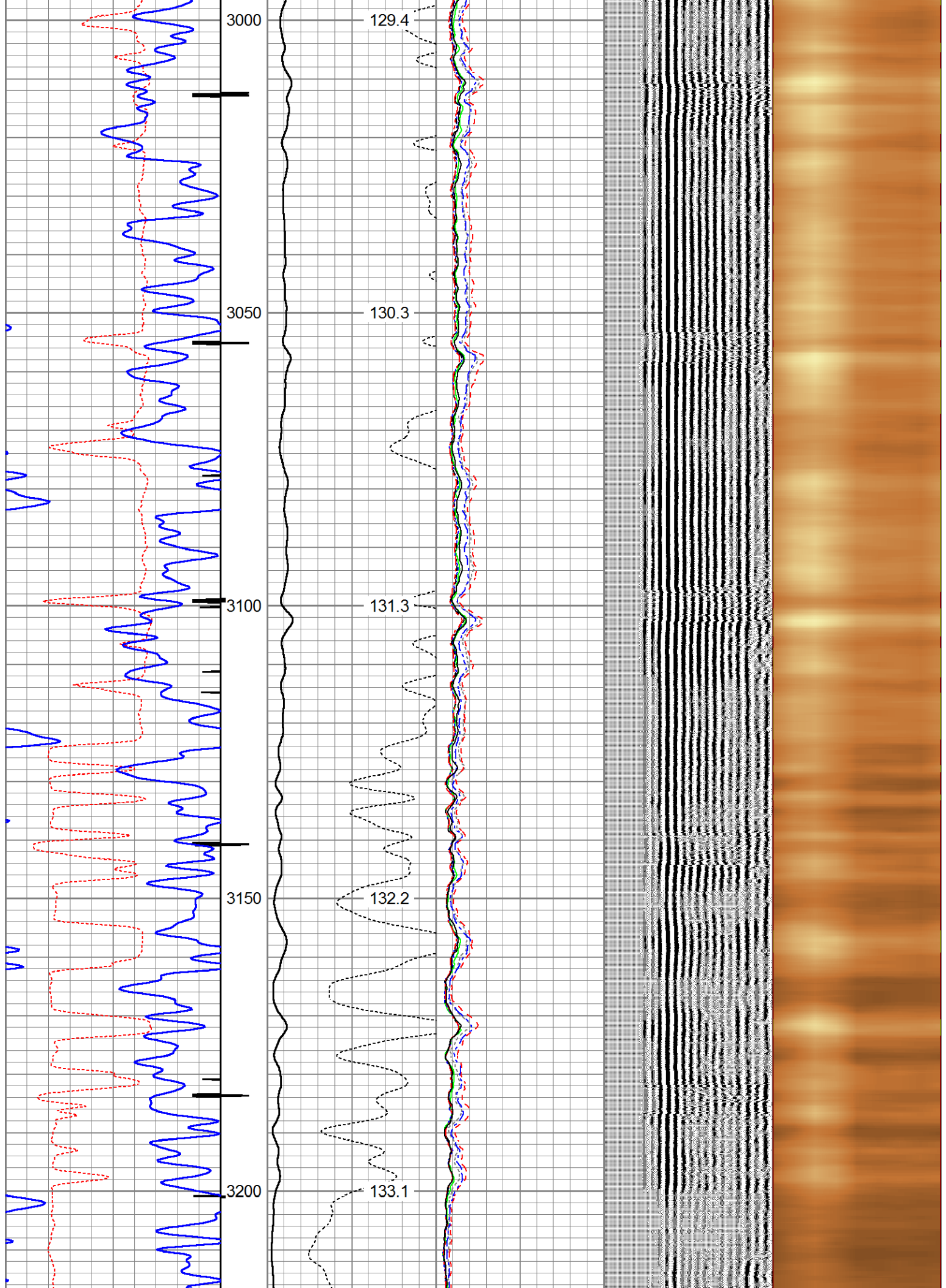


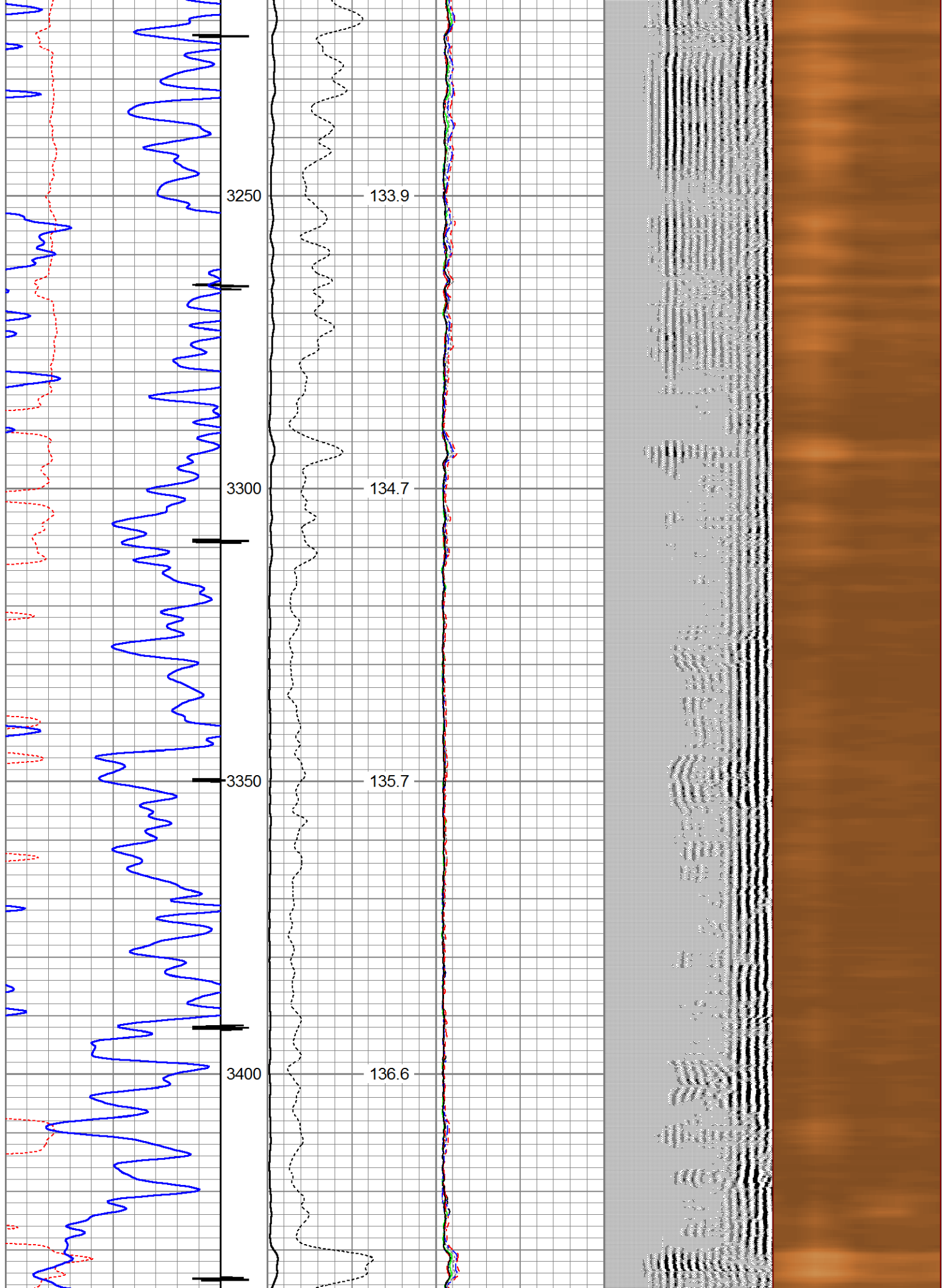


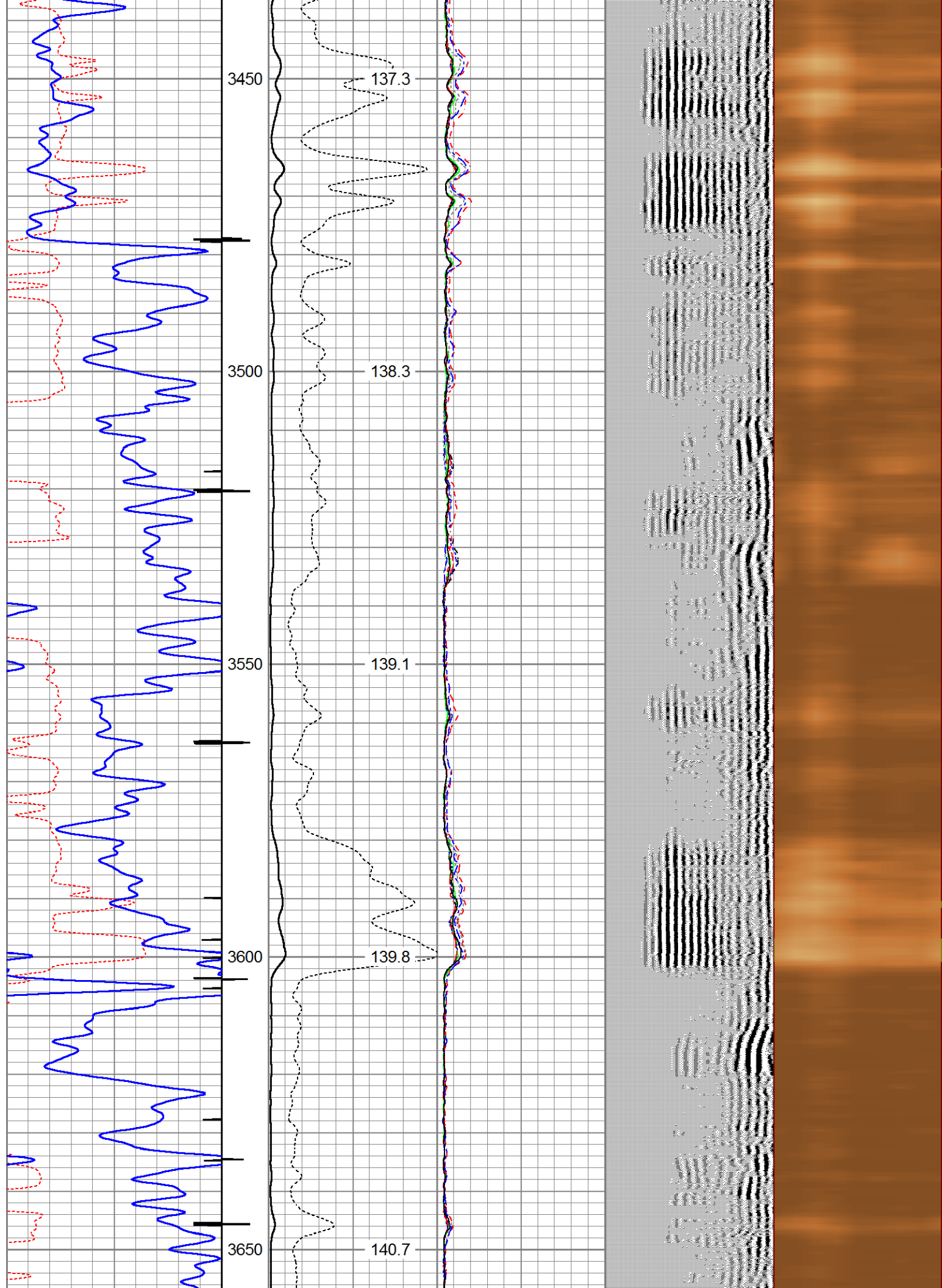


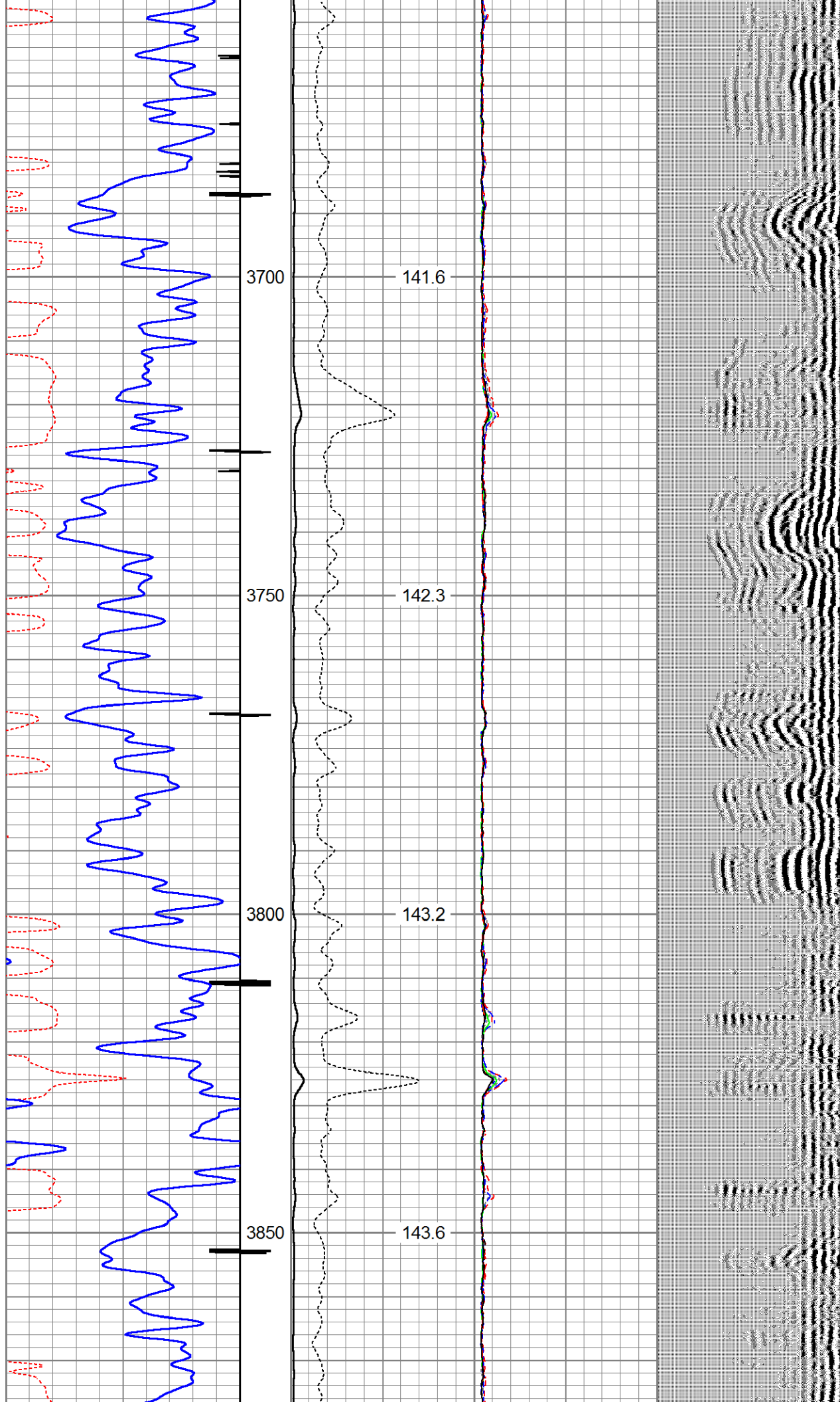


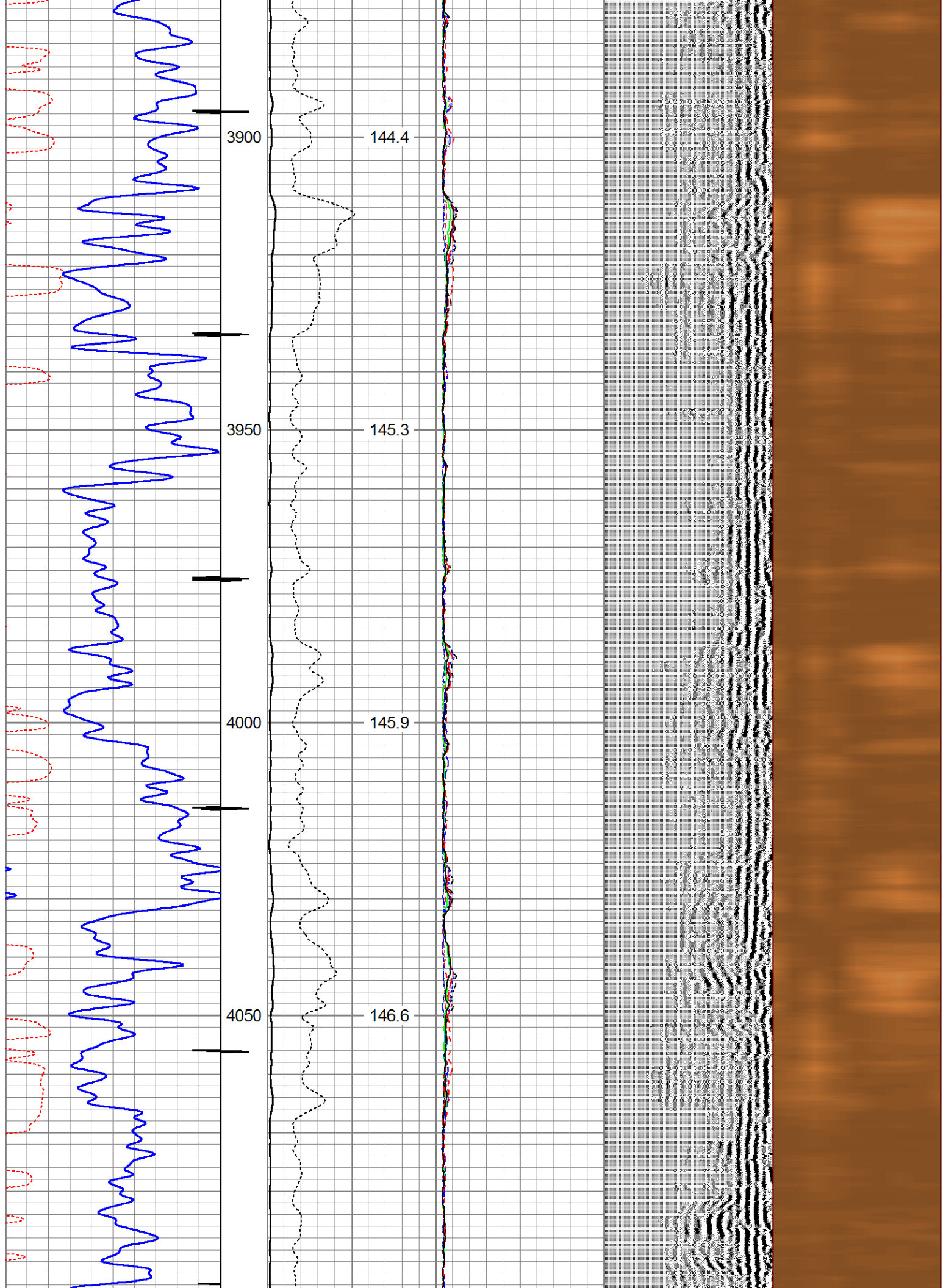


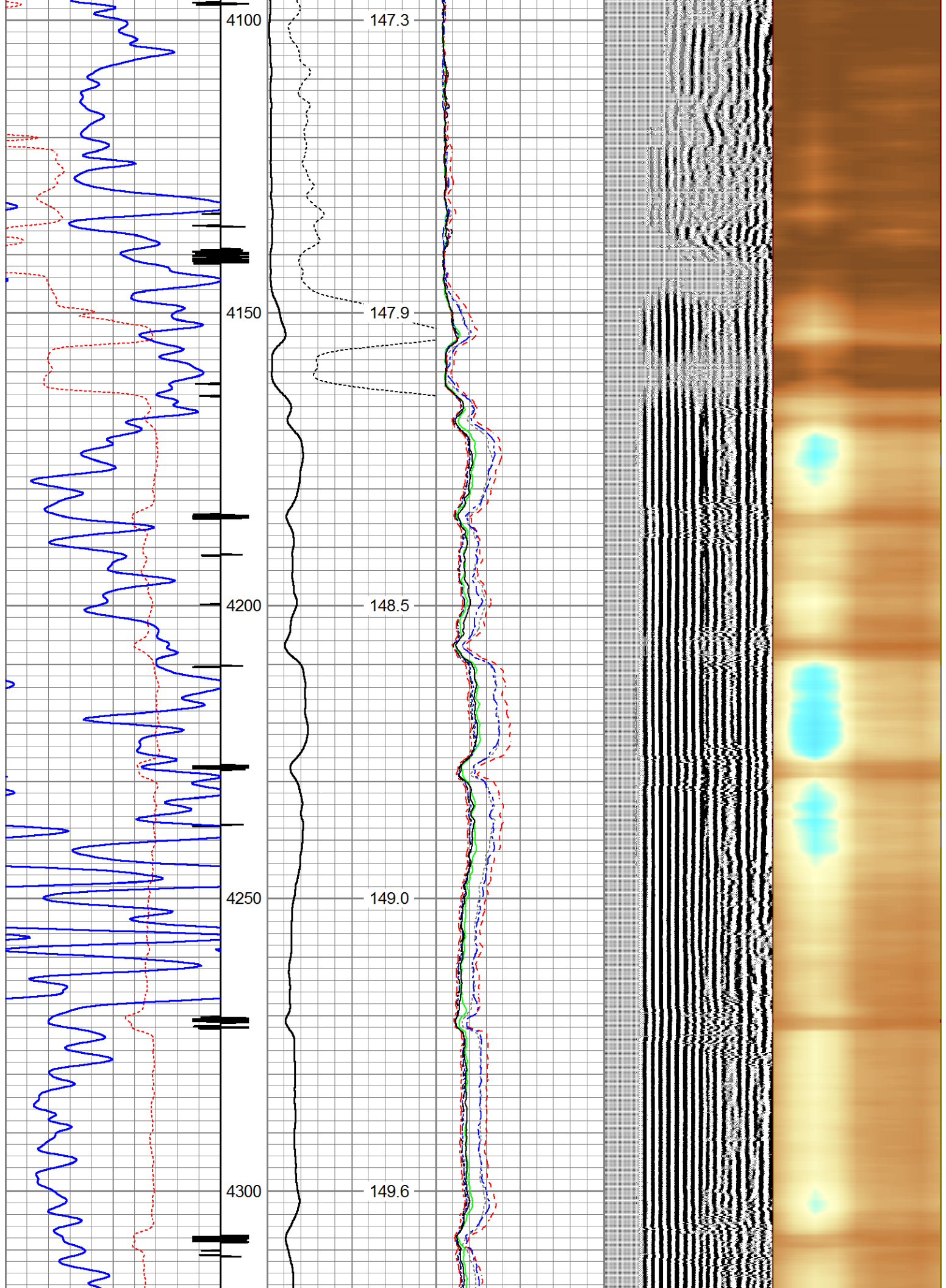


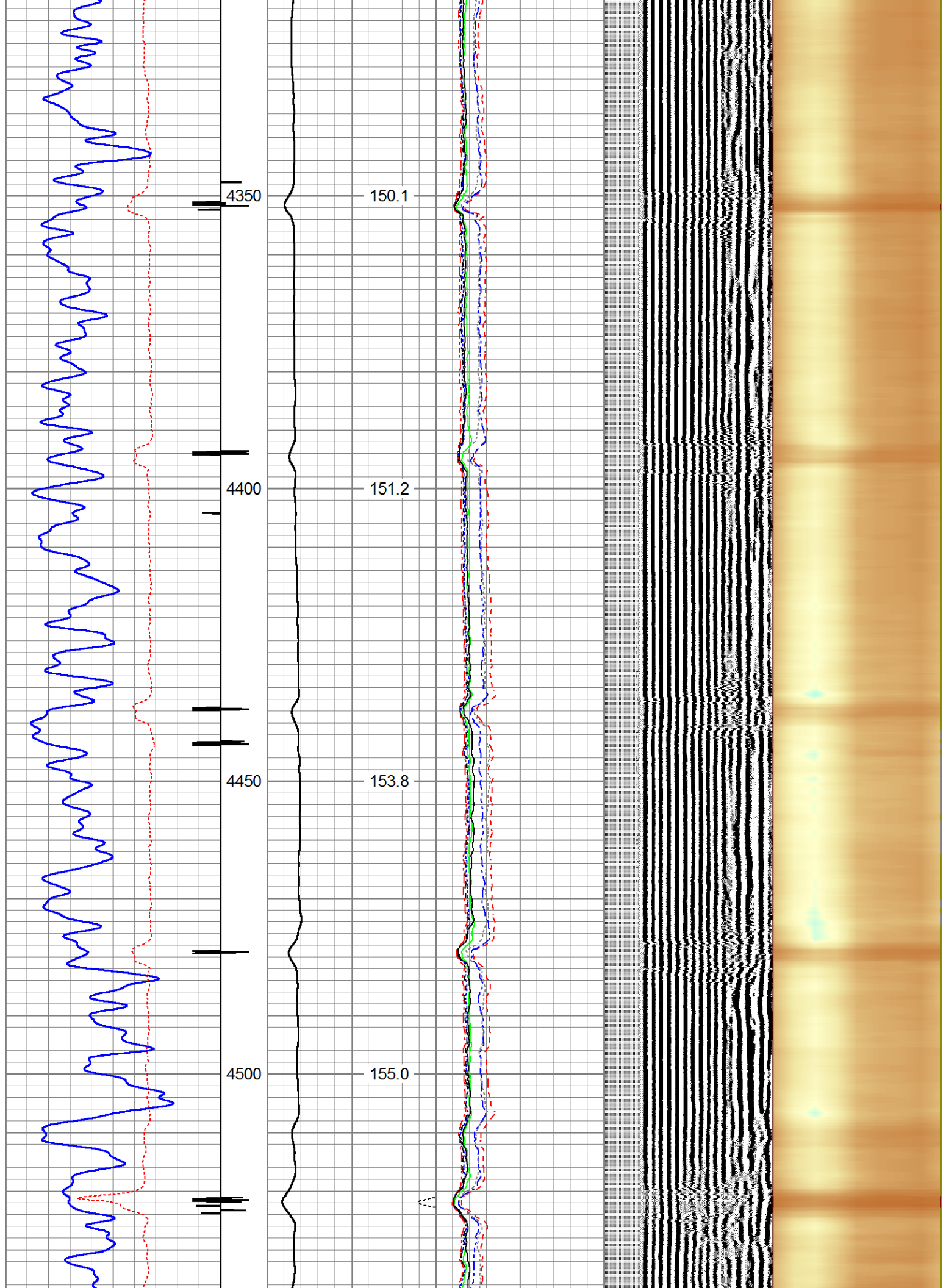


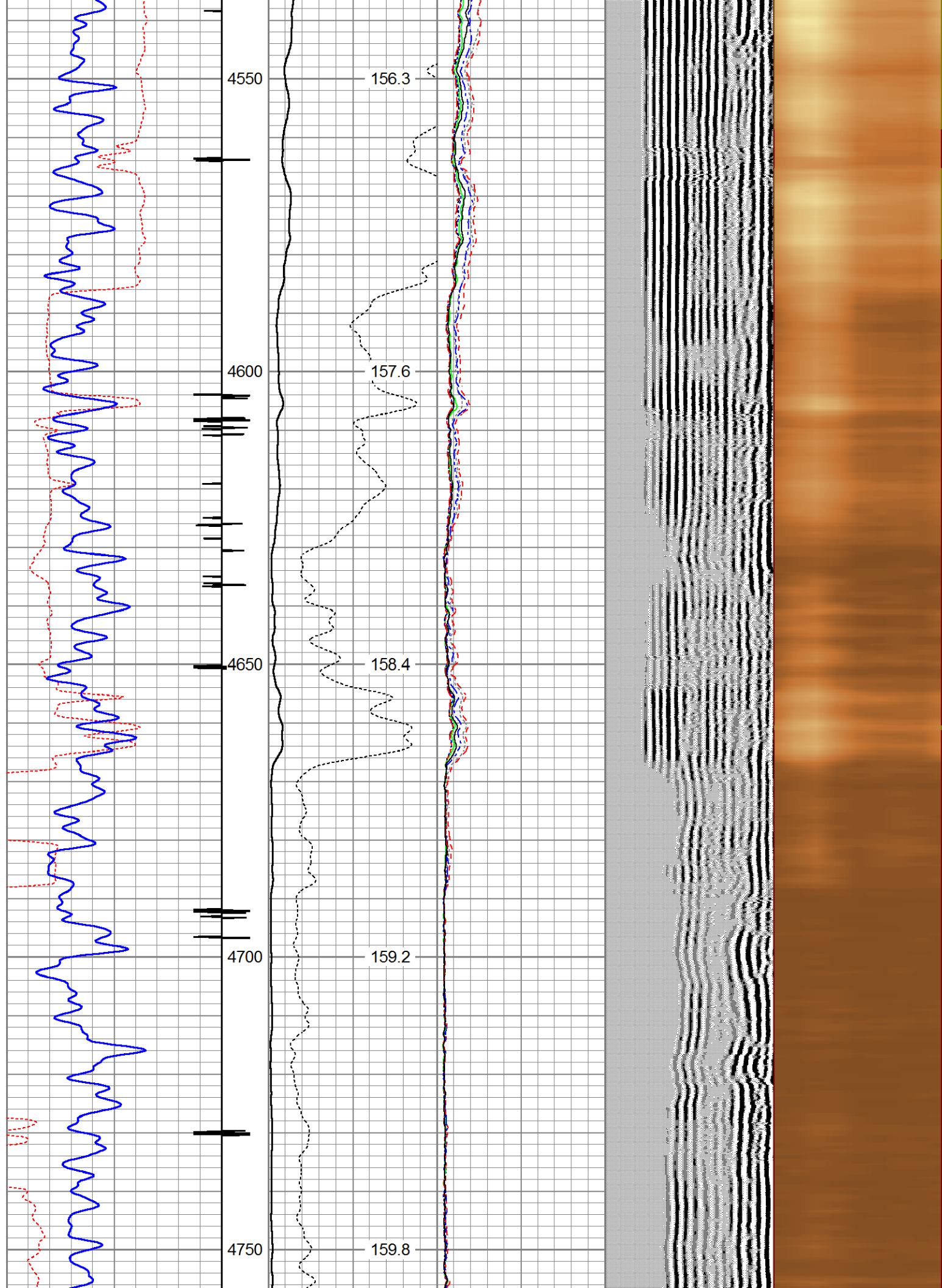


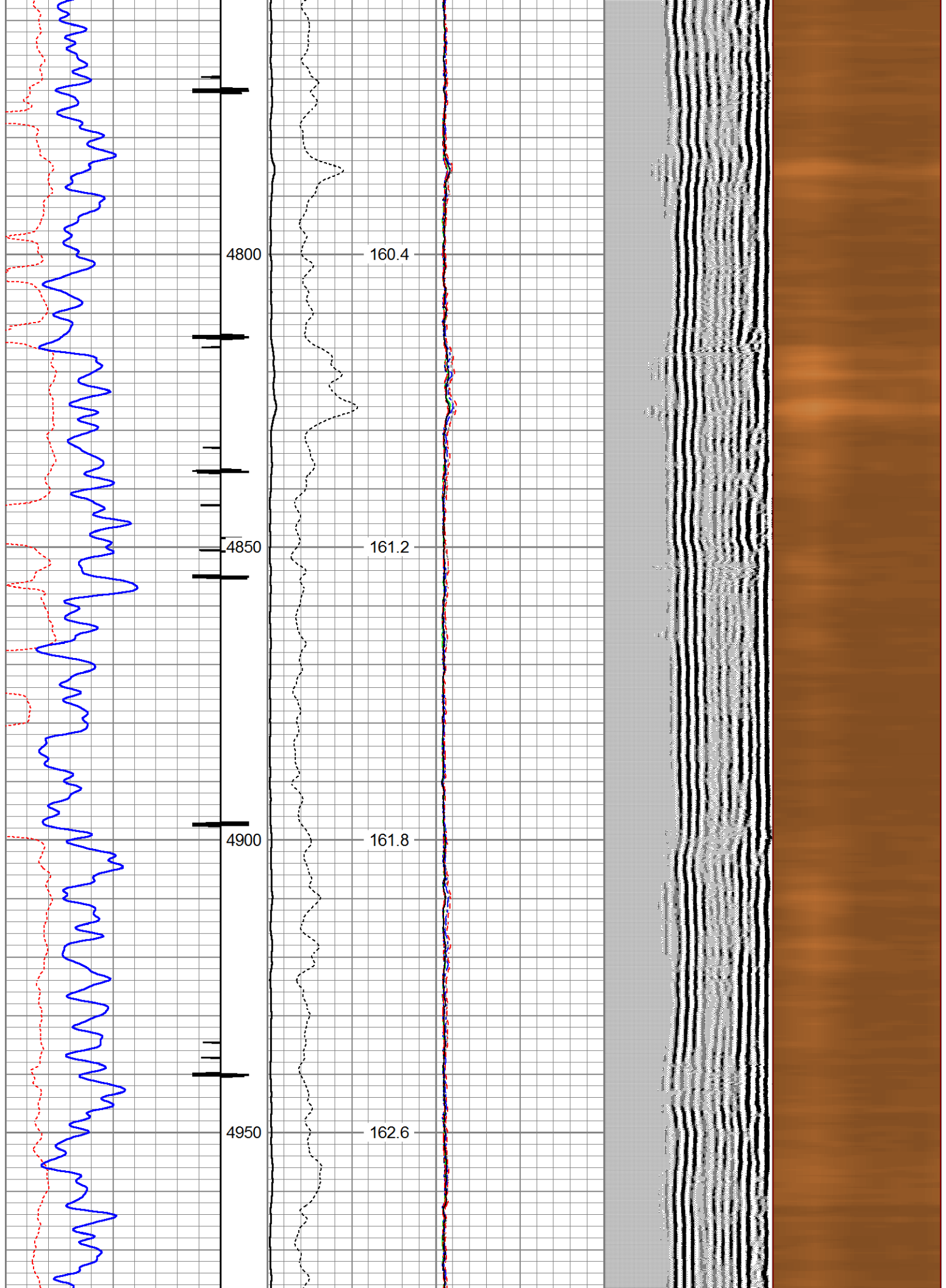


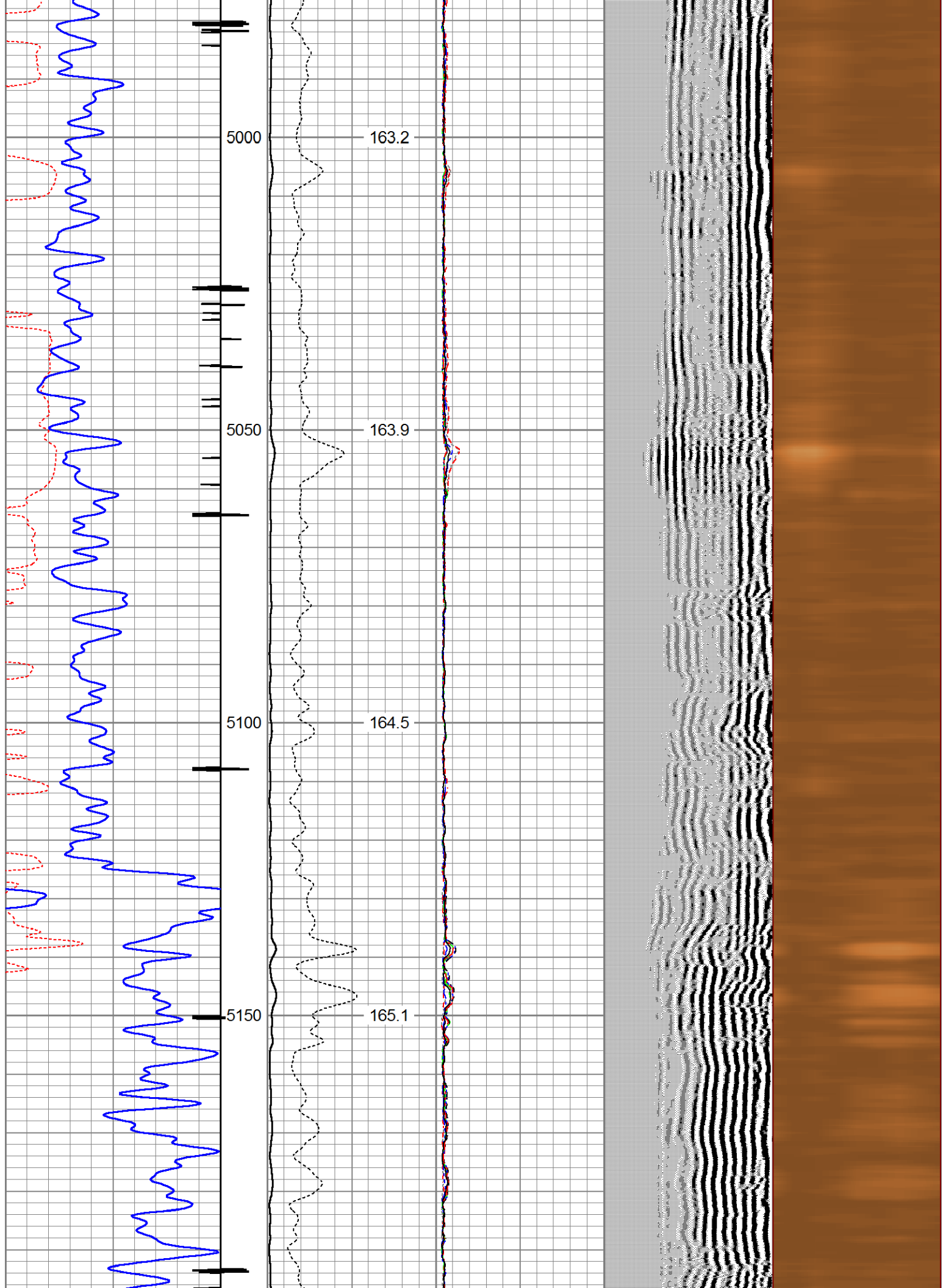


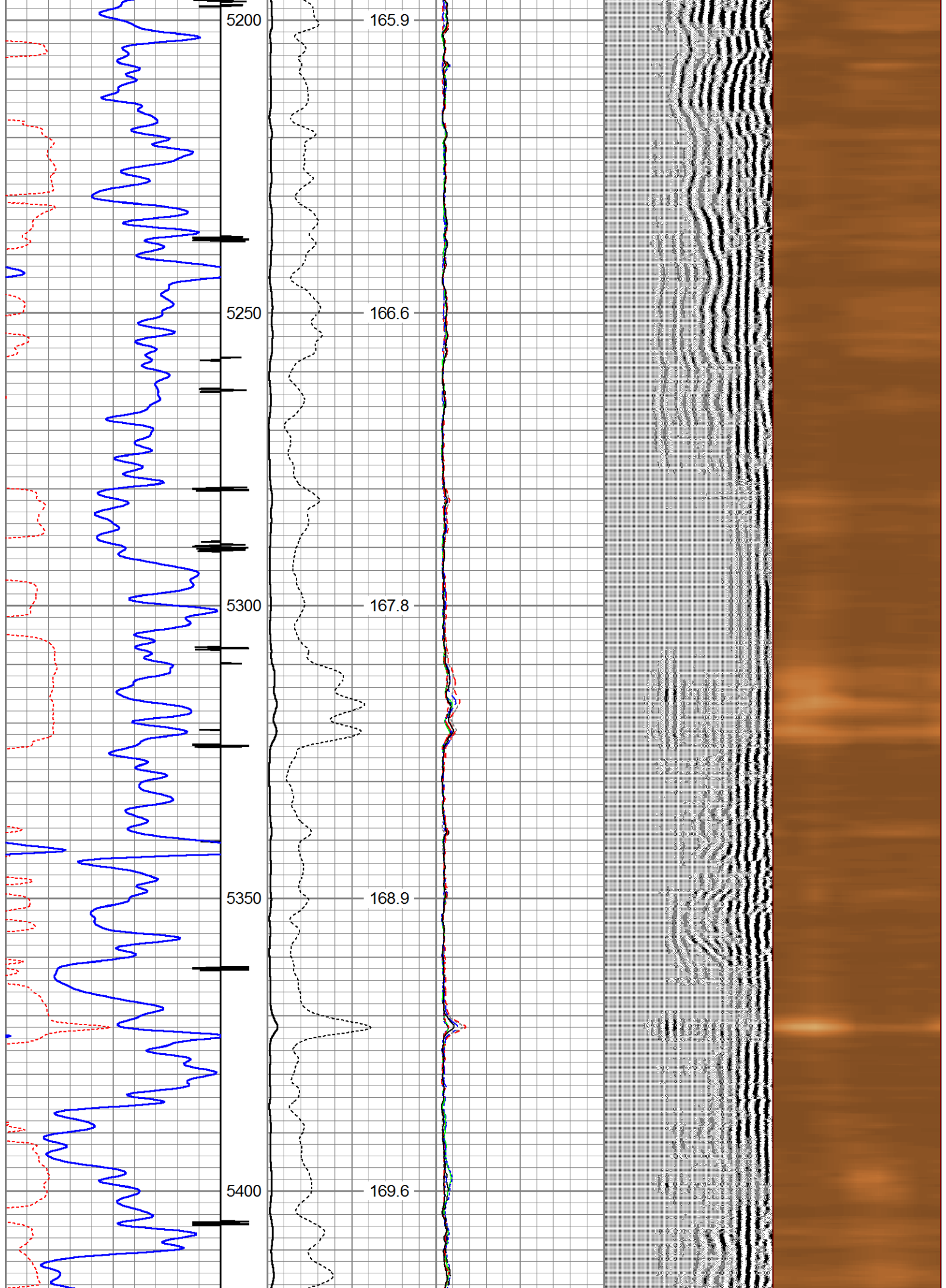


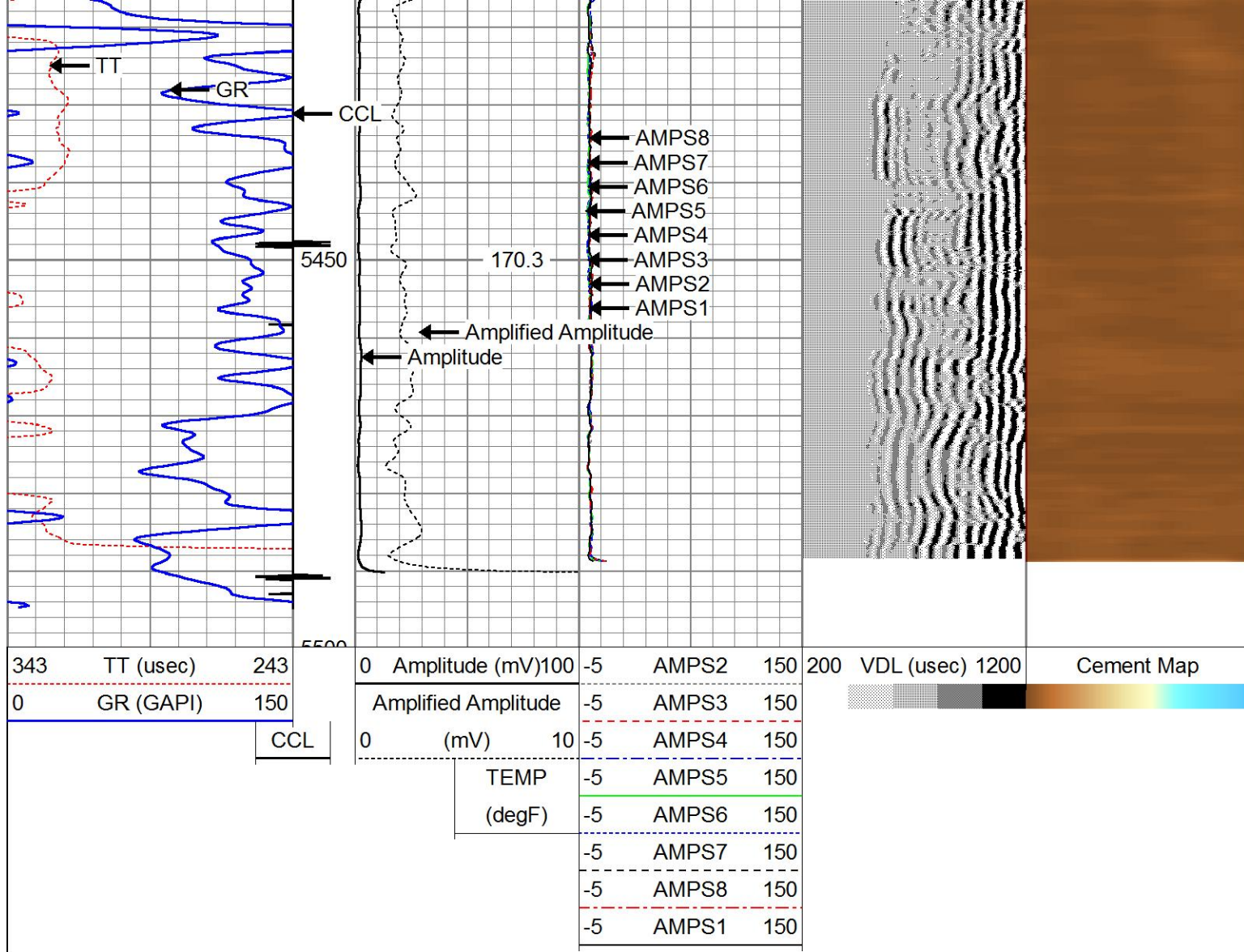








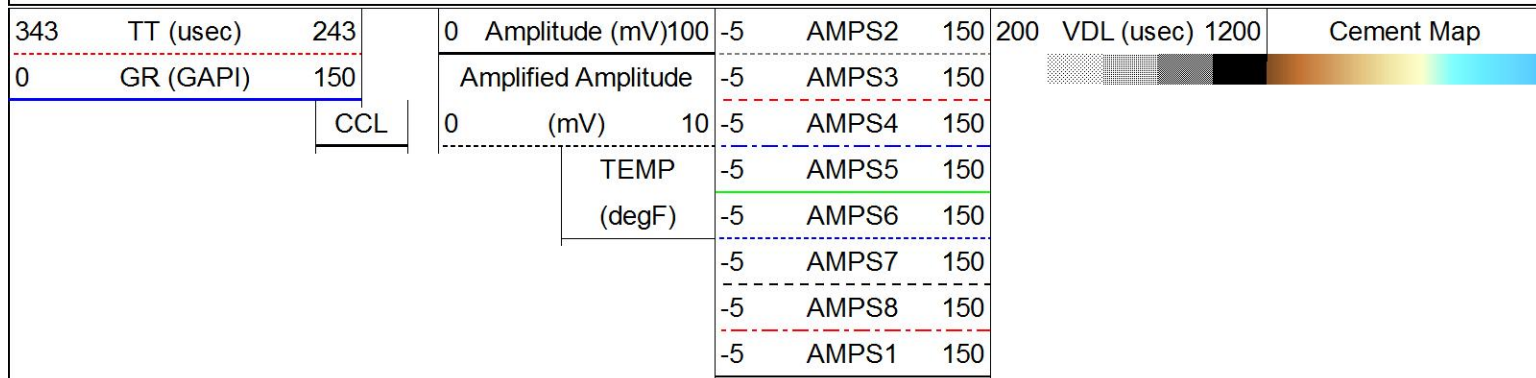


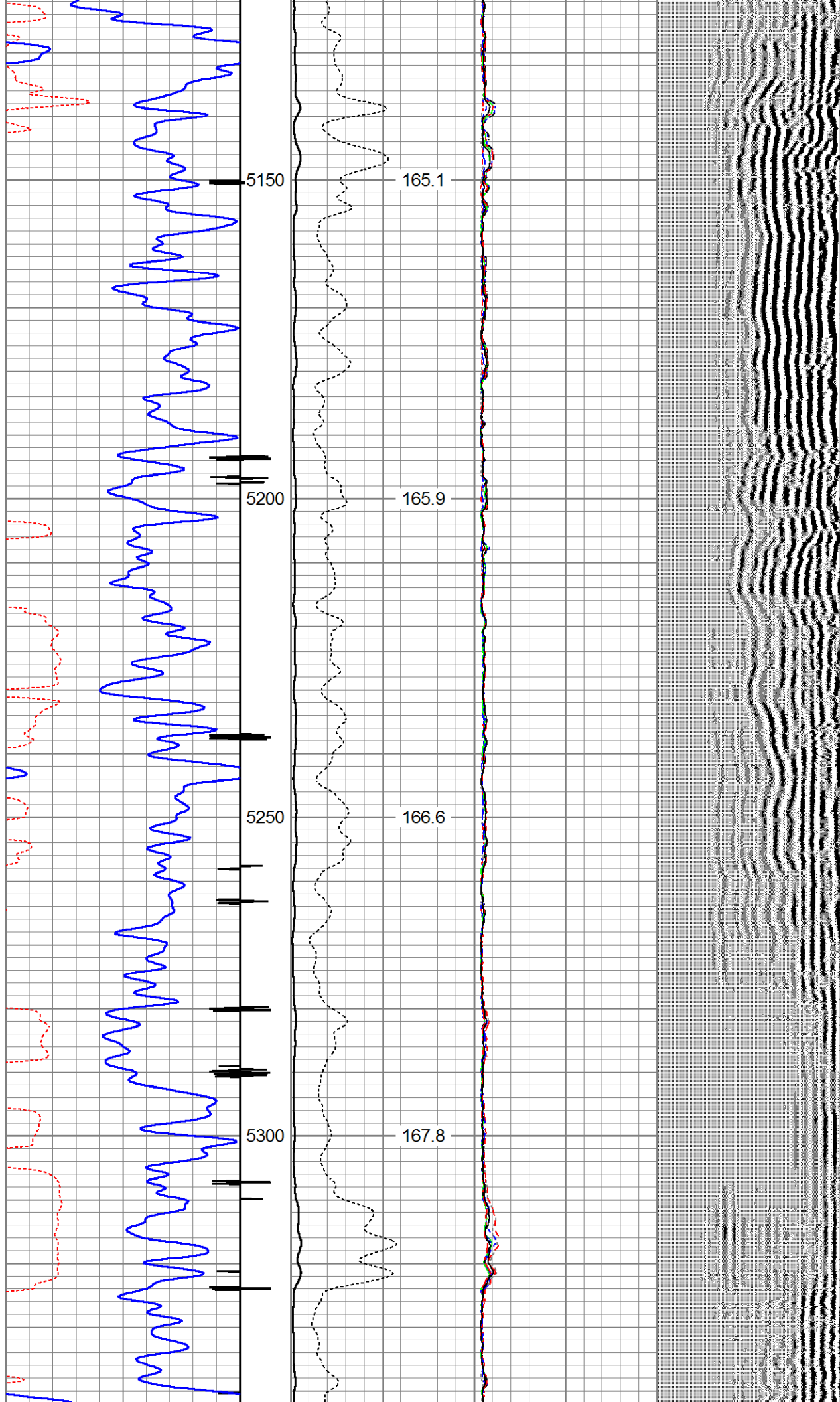


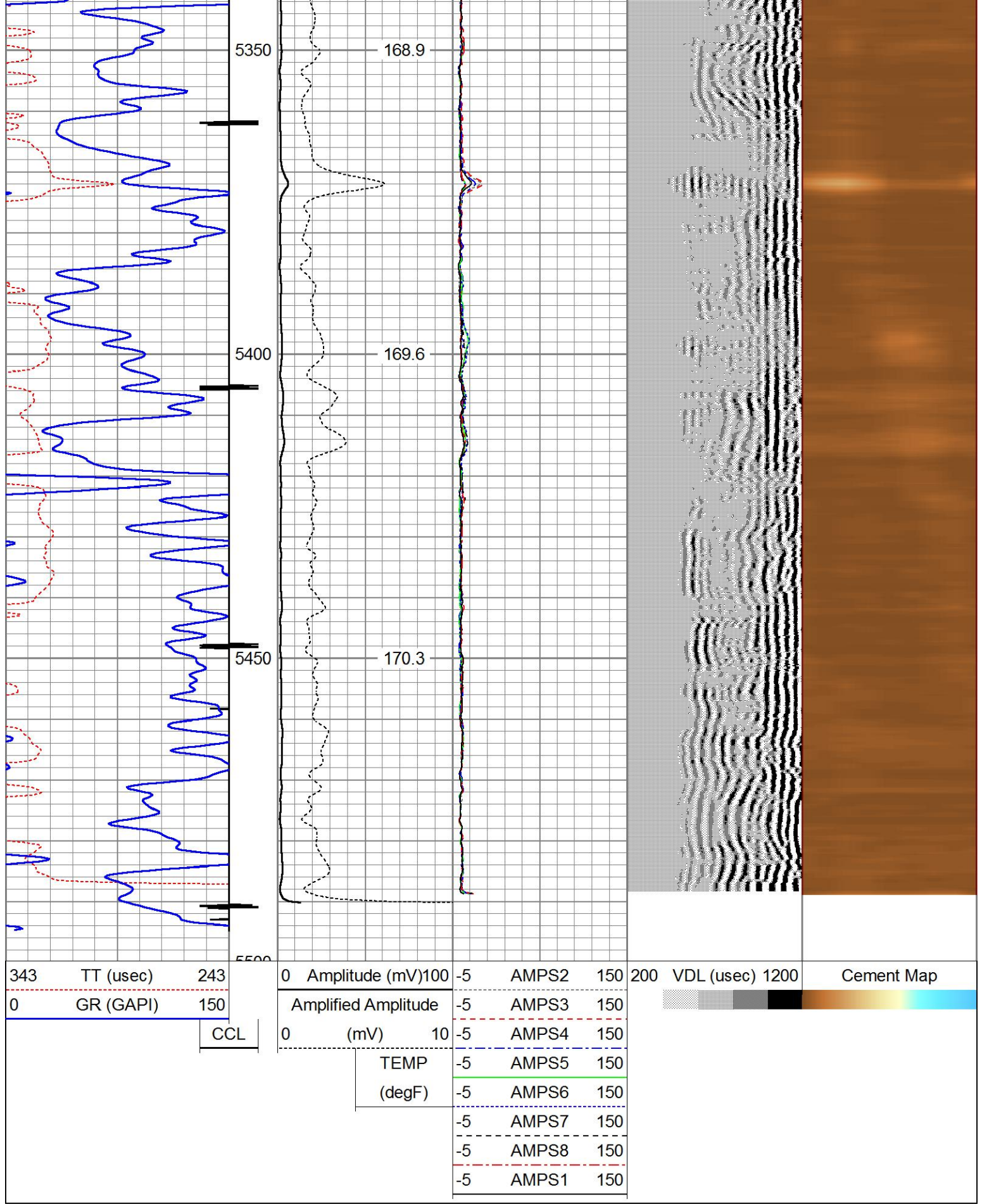
Repeat Pass


Logged With 0 PSI Surface Pressure

Database File coltharp whb 2x.db
Dataset Pathname pass4.2
Presentation Format rbl55
Dataset Creation Mon Oct 28 10:50:57 2019
Charted by Depth in Feet scaled 1:240







Sensor	Offset (ft)	Schematic	Description	Length (ft)	O.D. (in)	Weight (lb)
			Cable-Head-Titan 1 7/16" Cable Head	1.00	1.44	1.00

