



Well Services  
E-LINE

RADIAL CEMENT BOND  
GAMMA RAY  
CCL LOG

Company	SRC ENERGY INC.	Location:	API # : 05-123-29136	Other Services
Well	BENSLER J 29-21D		NW/NE	
Field	WATTENBERG			
County	WELD			
State	CO			

Company	SRC ENERGY INC.	Permanent Datum	GL	Elevation	4,884'
Well	BENSLER J 29-21D	Log Measured From	K.B. OF 12'		
Field	WATTENBERG	Drilling Measured From	KELLY BUSHING		
County	WELD				
State	CO				

Date	9-20-2019
Run Number	ONE
Depth Driller	7,819'
Depth Logger	7,296'
Bottom Logged Interval	7,292'
Top Log Interval	SURFACE
Open Hole Size	7.875"
Type Fluid	WATER
Density / Viscosity	1.0
Max. Recorded Temp.	196.1 °F
Estimated Cement Top	1,248'
Time Well Ready	ON ARRIVAL
Time Logger on Bottom	N/A
Equipment Number	3813
Location	GREILEY, CO
Recorded By	J.KERR
Witnessed By	S.ANDERSON

Borehole Record		Tubing Record					
Run Number	Bit	From	To	Size	Weight	From	To

Casing Record	Size	Wgt/Ft	Top	Bottom
Surface String	8.625"	24#	SURFACE	488'
Prot. String				
Production String	4.5"	11.6#	SURFACE	7,853'
Liner				

<<< Fold Here >>>

All interpretations are opinions based on inferences from electrical or other measurements and we cannot and do not guarantee the accuracy or correctness of any interpretation, and we shall not, except in the case of gross or willful negligence on our part, be liable or responsible for any loss, costs, damages, or expenses incurred or sustained by anyone resulting from any interpretation made by any of our officers, agents or employees. These interpretations are also subject to our general terms and conditions set out in our current Price Schedule.

Comments

RAN CBL TO VERIFY CEMENT COVERAGE  
CORRELATED TO K.B. OF 12'

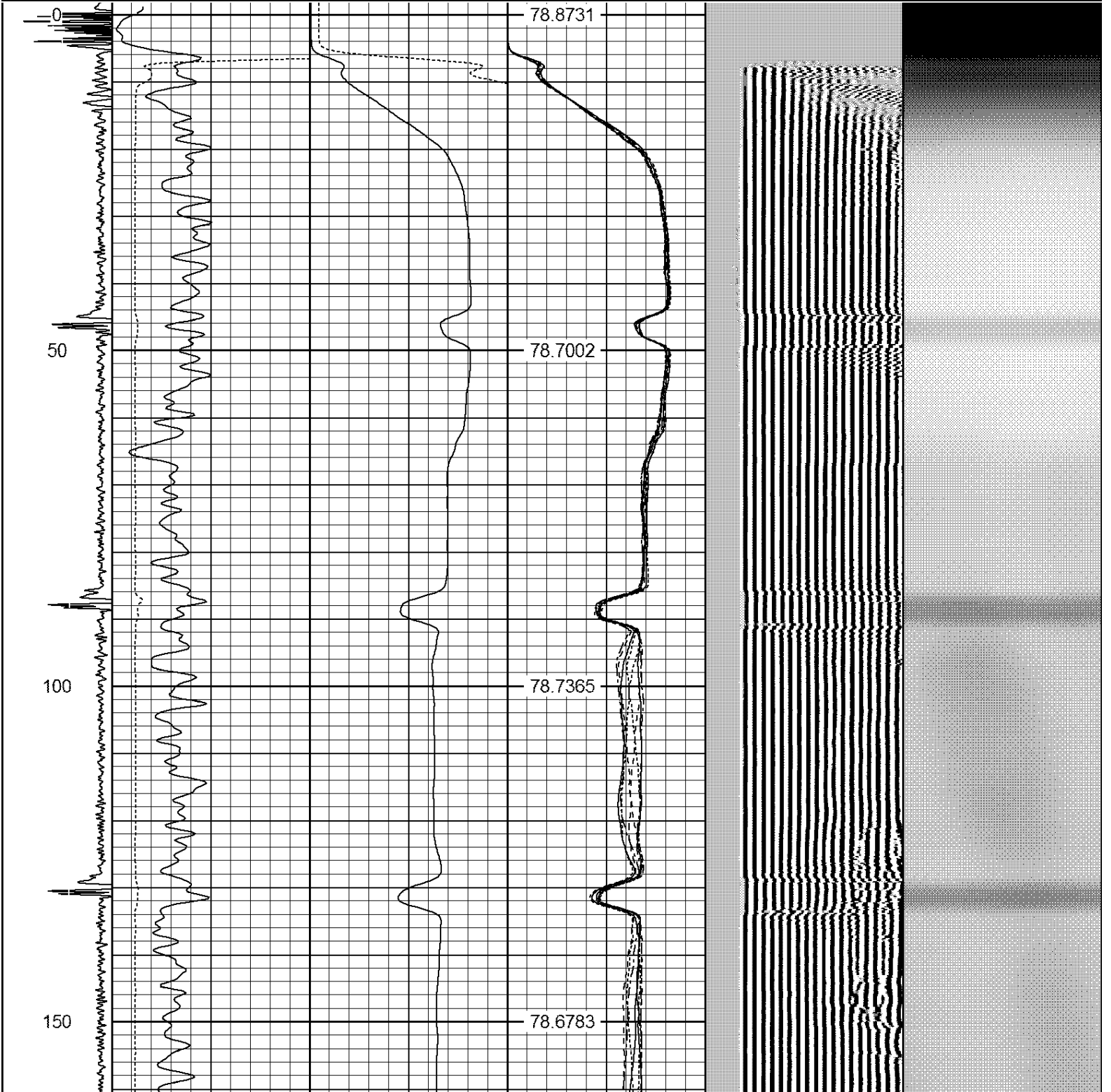
Sensor	Offset (ft)	Schematic	Description	Len (ft)	OD (in)	Wt (lb)
				1.00	1.36	5.00

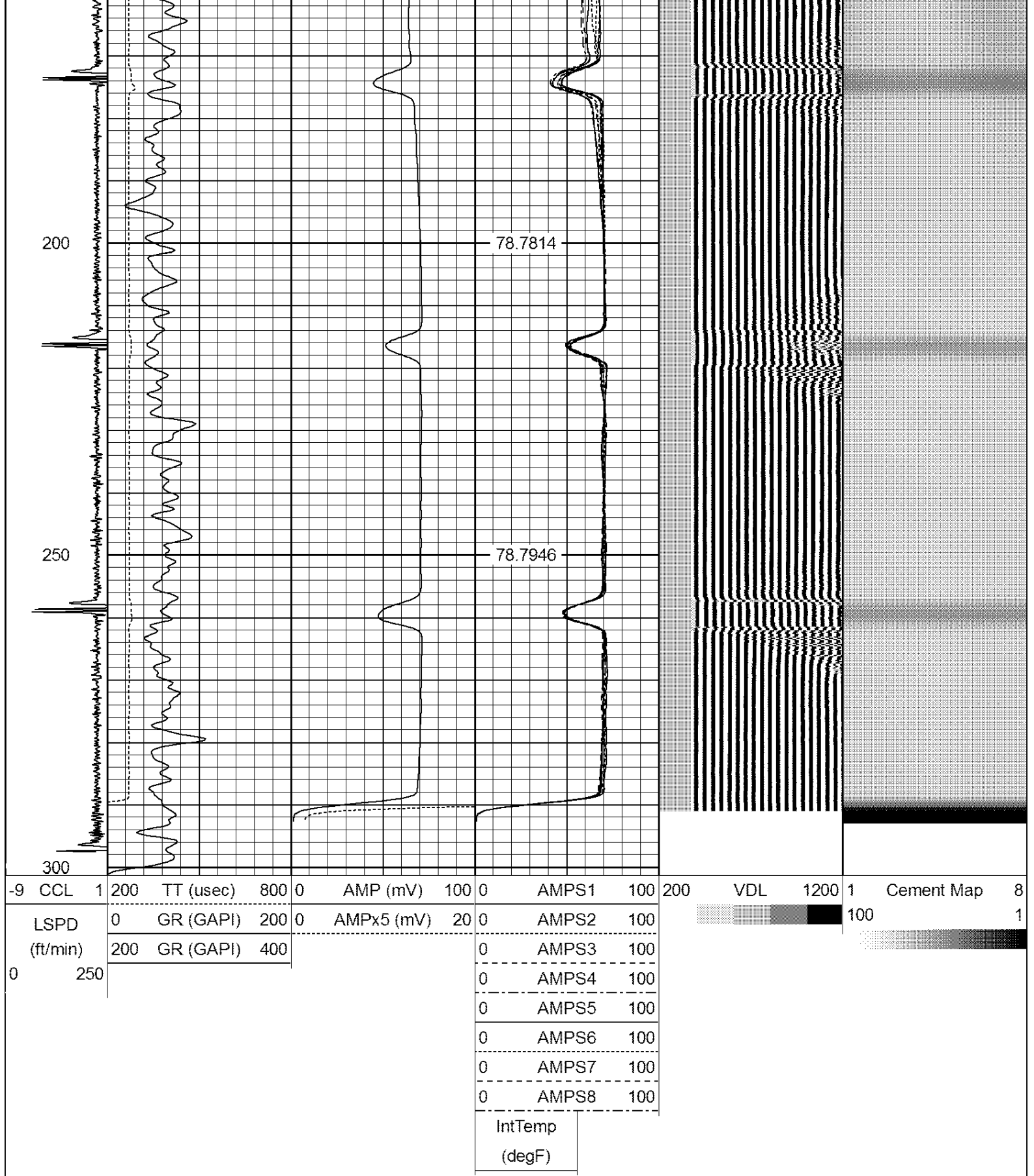
HEADVOLT	10.13						
IntTemp	14.71						
WVF3FT	11.46		RBT-Probe (Base) Probe Radii Bond Tool with Digital Telemetry	8.92	2.75	90.00	
WVFCAL	11.46						
WVFS1	11.46						
WVFS2	11.46						
WVFS3	11.46						
WVFS4	11.46						
WVFS5	11.46						
WVFS6	11.46						
WVFS7	11.46						
WVFS8	11.46						
WVF5FT	10.46						
CNLSC	6.00		CNT-Probe_B (275) 6 bow centralizer	2.88	2.75	40.00	
CNSSC	5.17						
CCL	3.64						
GR	0.90		GR-Probe (275) Probe 2.75"	4.33	2.75	30.00	

Dataset: bensler j 29-21d.db: field/well/run1/pass11  
 Total Length: 17.13 ft  
 Total Weight: 165.00 lb  
 O.D.: 2.75 in

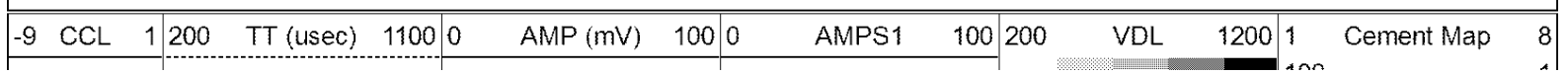
Database File: bensler j 29-21d.db  
 Dataset Pathname: pass13  
 Presentation Format: ips\_rbt

-9	CCL	1	200	TT (usec)	800	0	AMP (mV)	100	0	AMPS1	100	200	VDL	1200	1	Cement Map	8
	LSPD		0	GR (GAPI)	200	0	AMPx5 (mV)	20	0	AMPS2	100				100		1
	(ft/min)		200	GR (GAPI)	400					0	AMPS3	100					
0		250								0	AMPS4	100					
										0	AMPS5	100					
										0	AMPS6	100					
										0	AMPS7	100					
										0	AMPS8	100					
											IntTemp						
											(degF)						





Database File: bensler j 29-21d.db  
 Dataset Pathname: pass11  
 Presentation Format: ips\_rbt  
 Dataset Creation: Fri Sep 20 17:17:41 2019 by Log SCH 120126  
 Charted by: Depth in Feet scaled 1:240





250

91.1367

300

91.8161

350

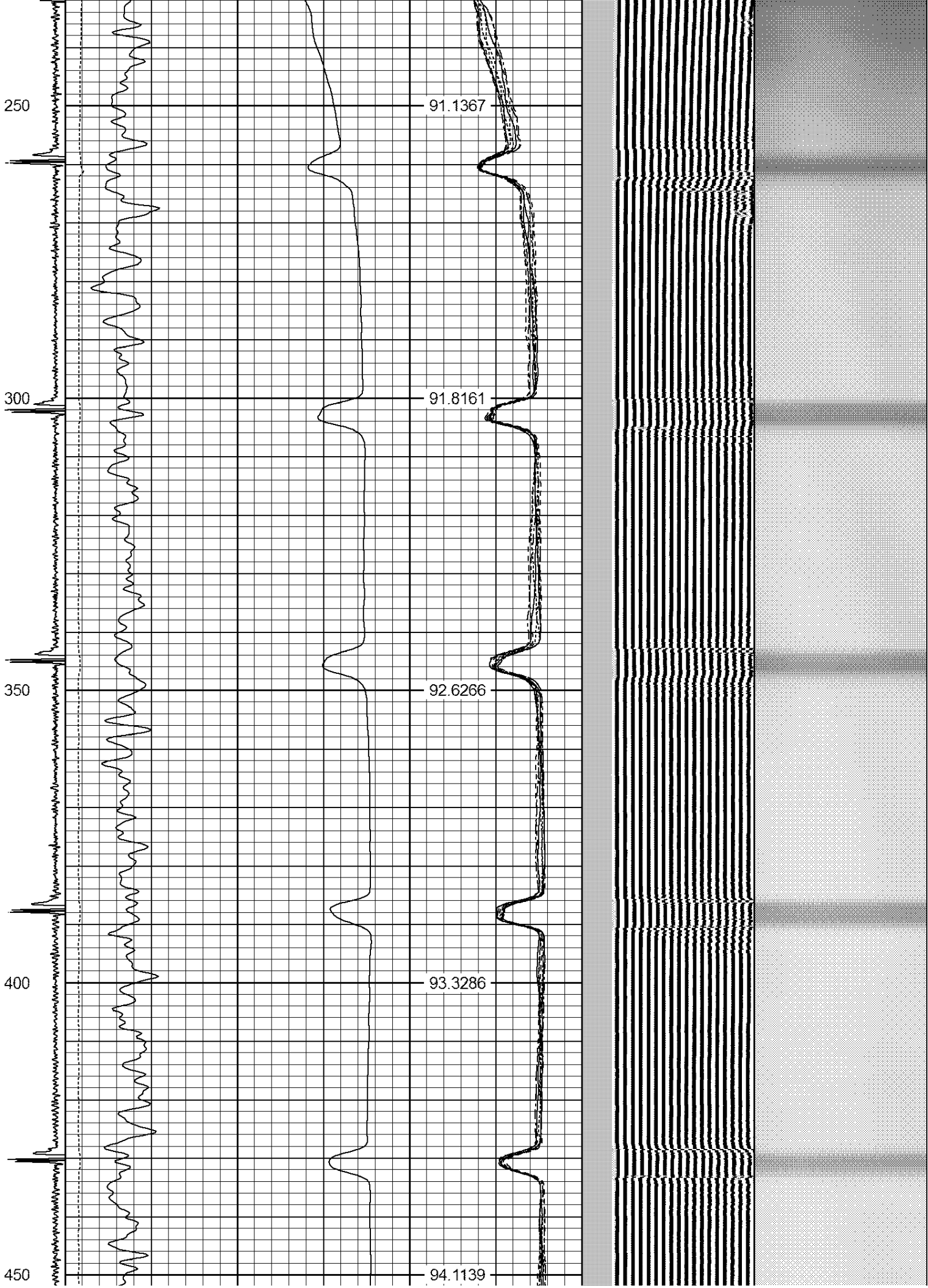
92.6266

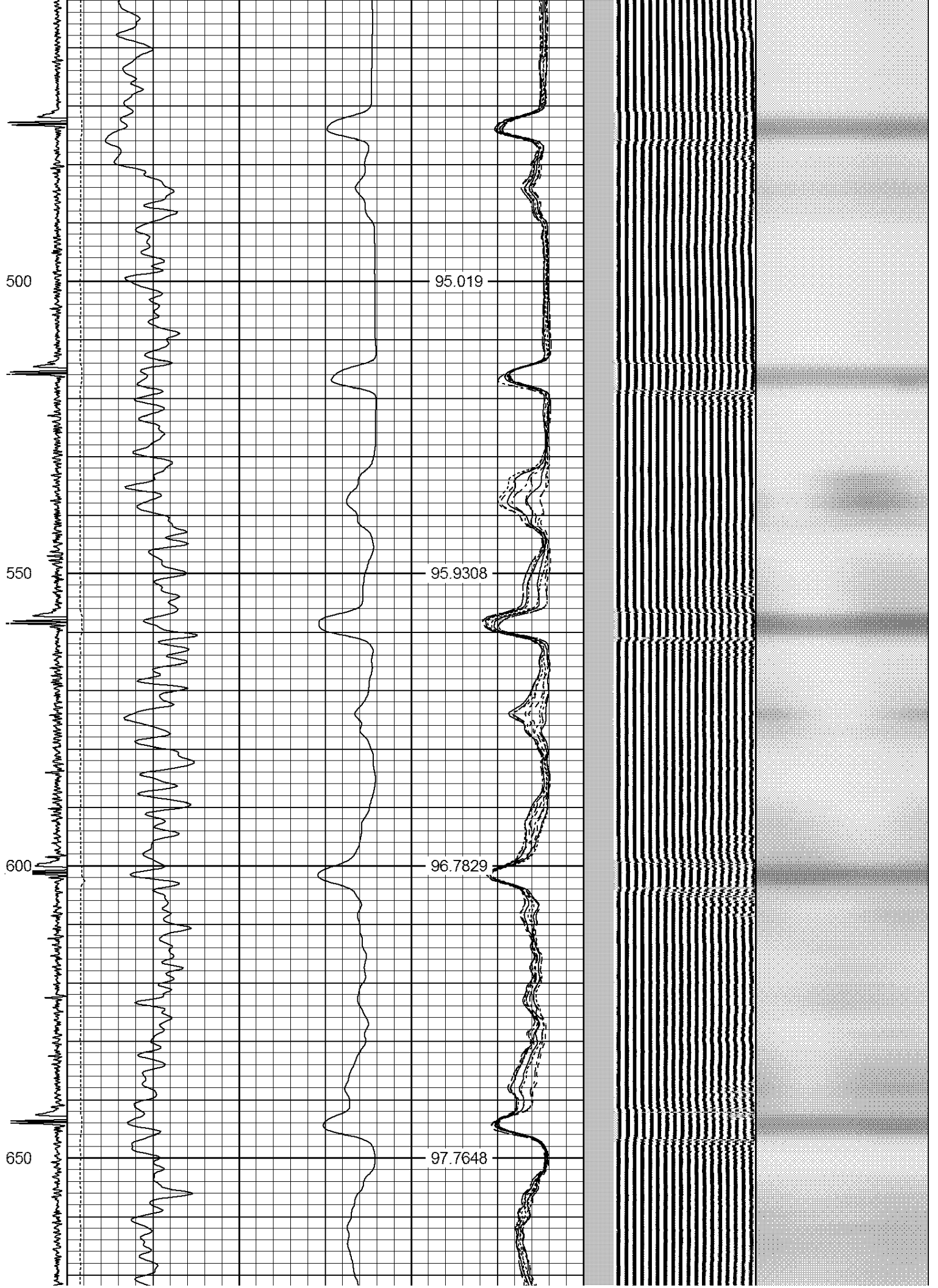
400

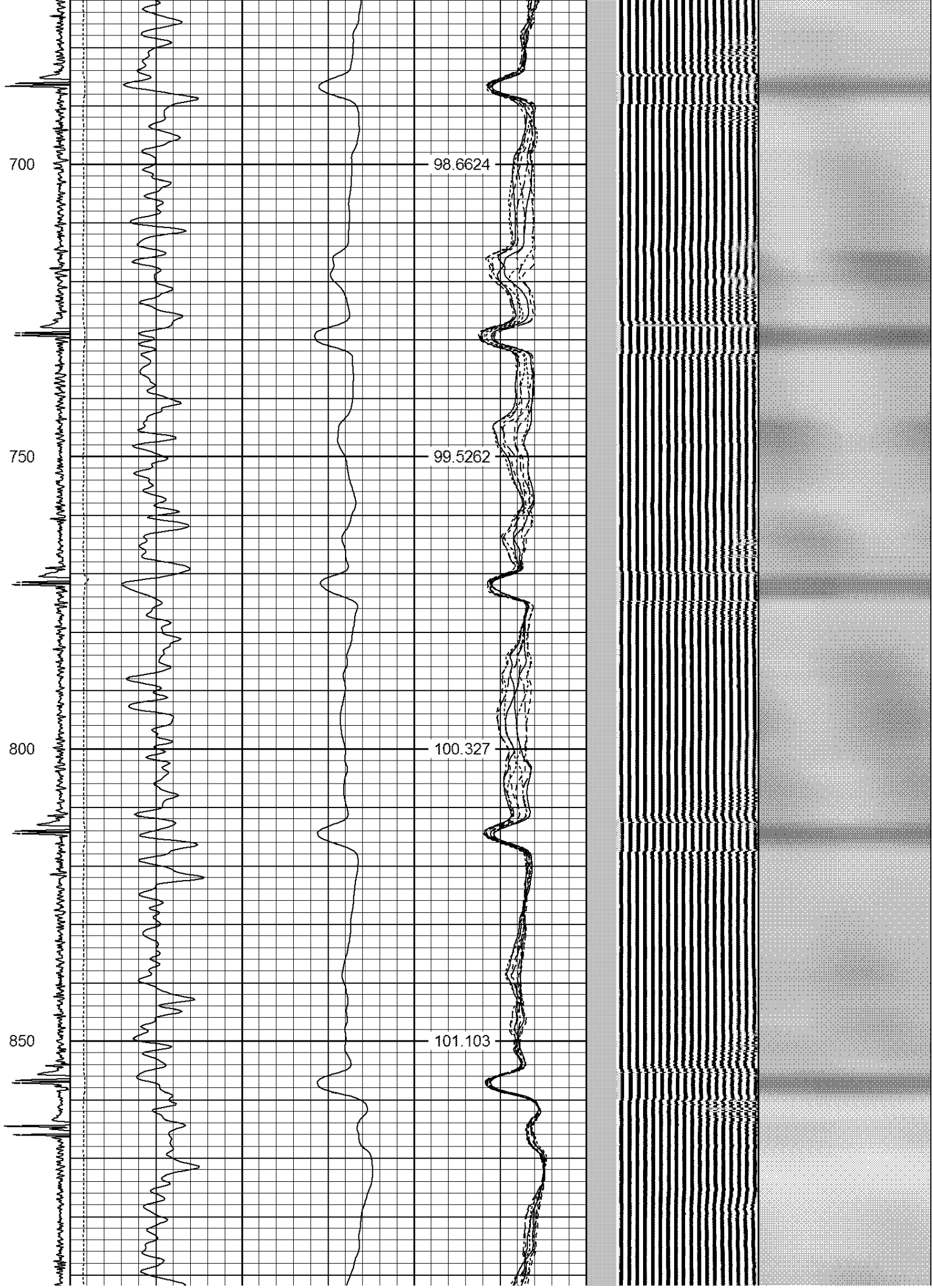
93.3286

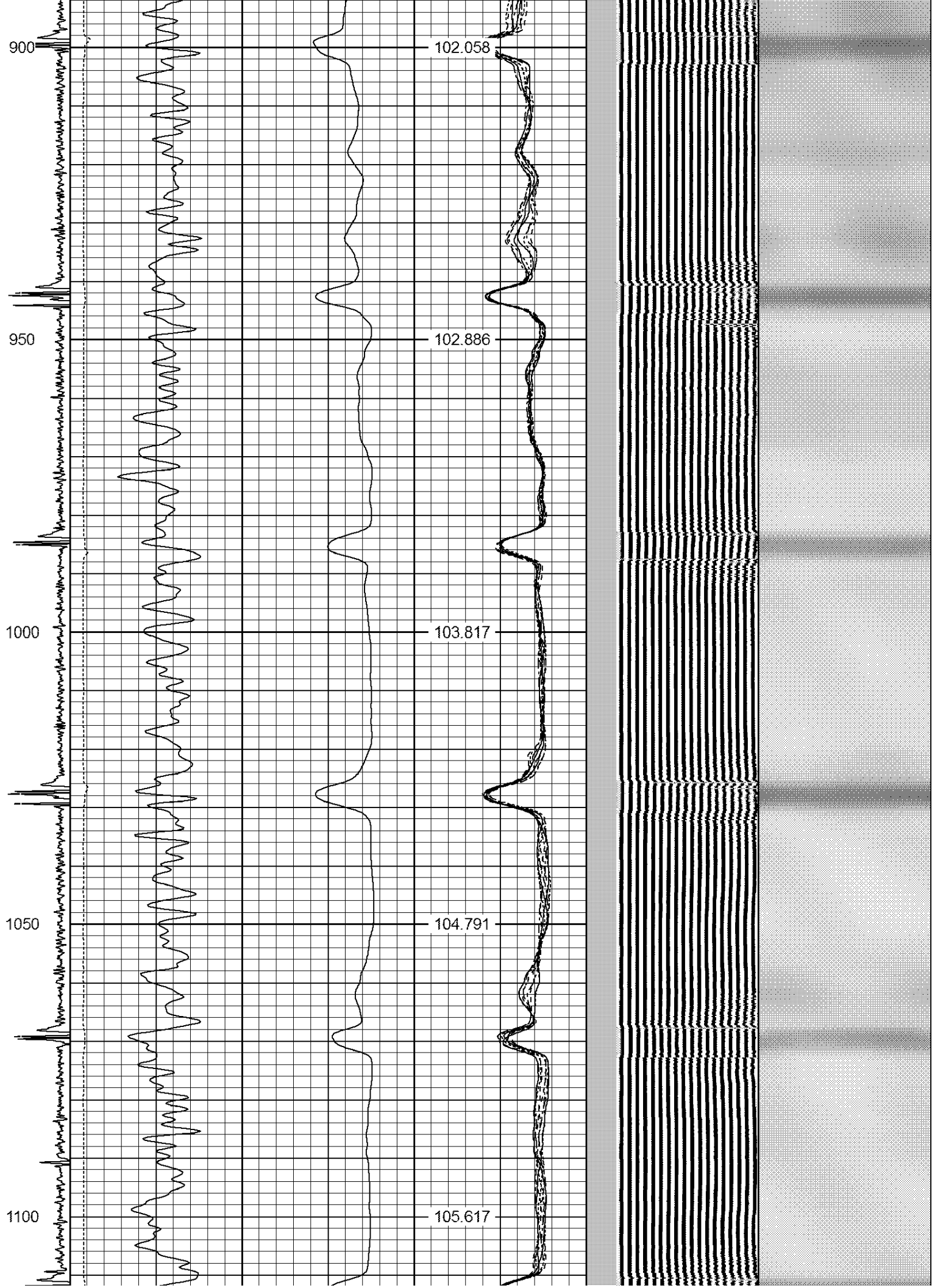
450

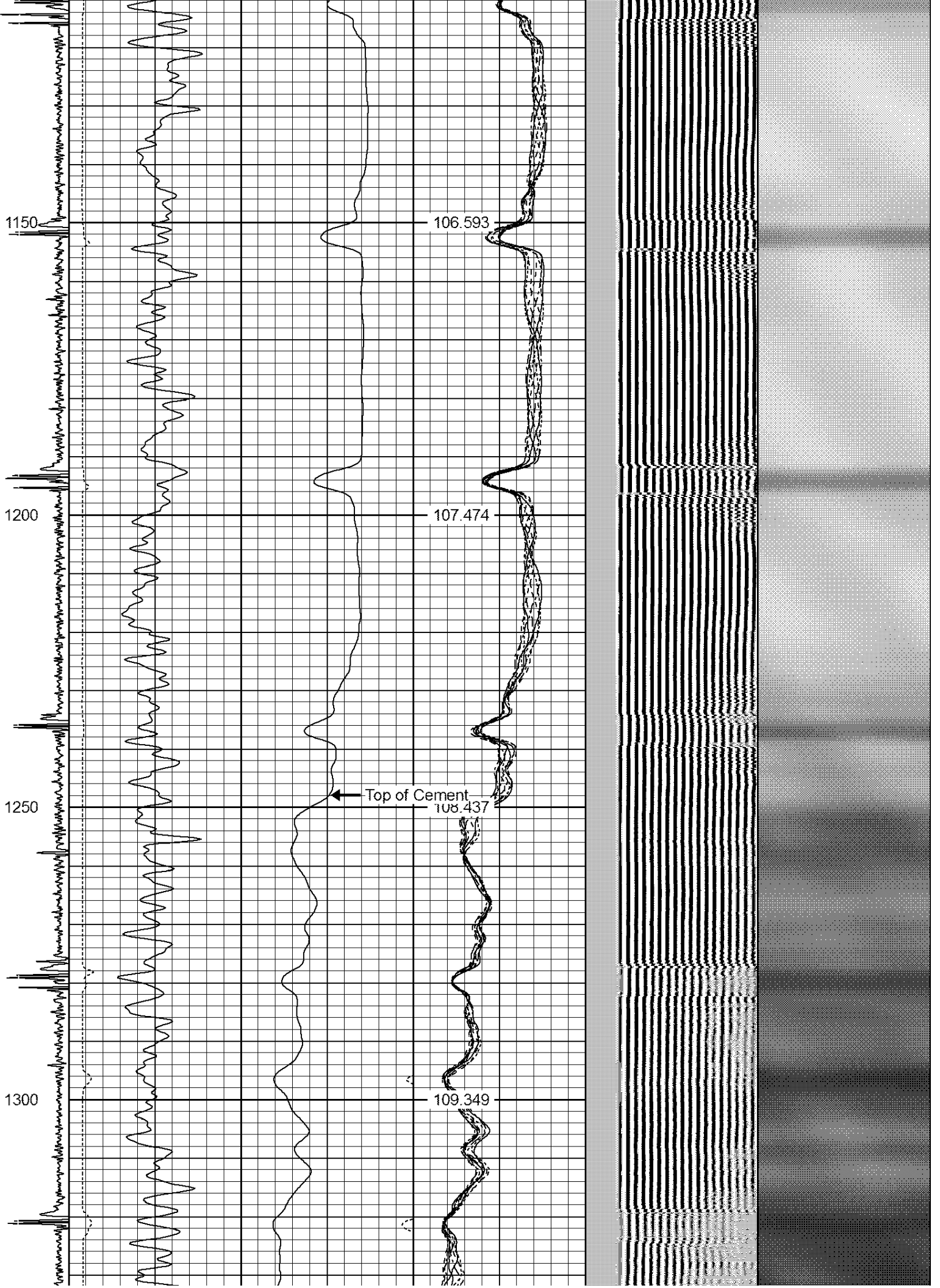
94.1139






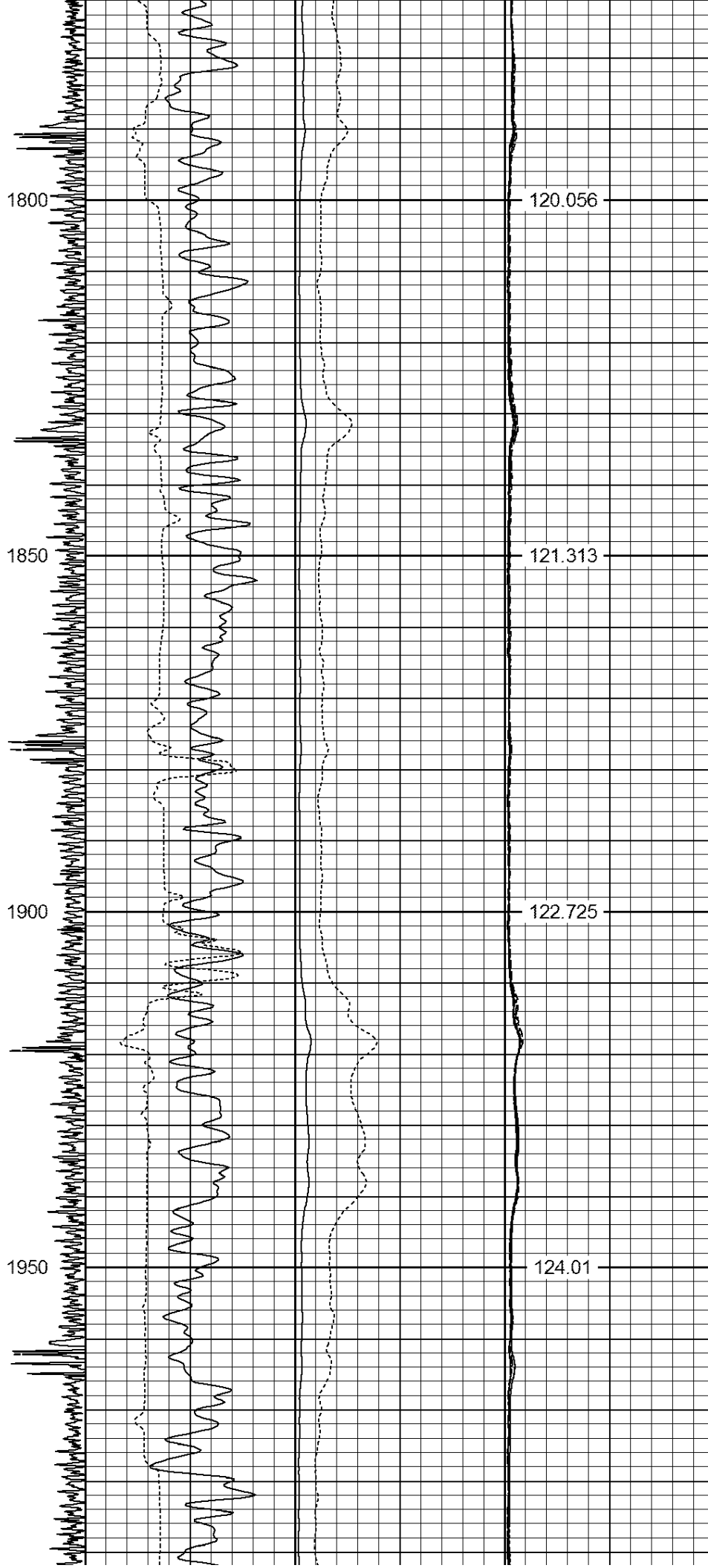









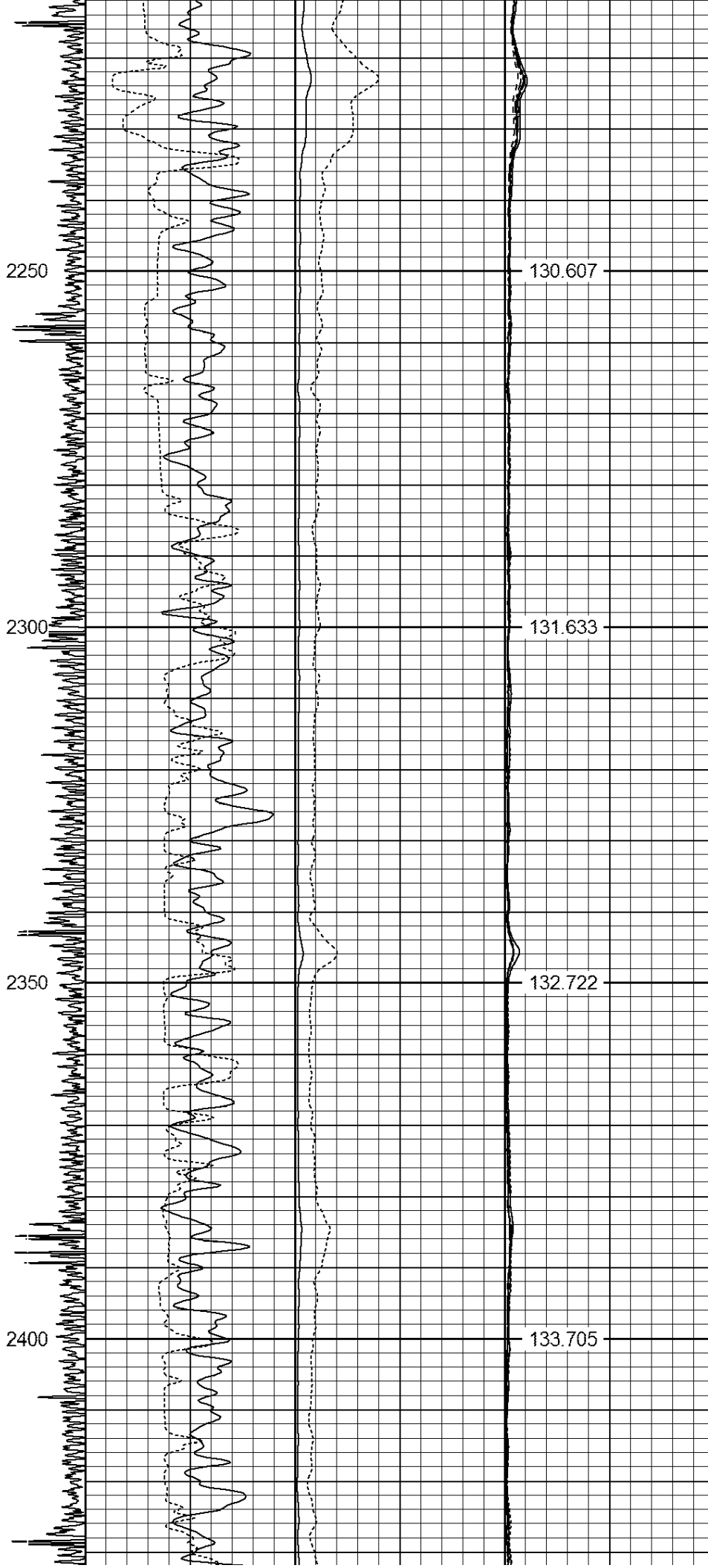




2000  
2050  
2100  
2150  
2200

125.154  
126.282  
127.299  
128.403  
129.547





2450

134.772

2500

135.926

2550

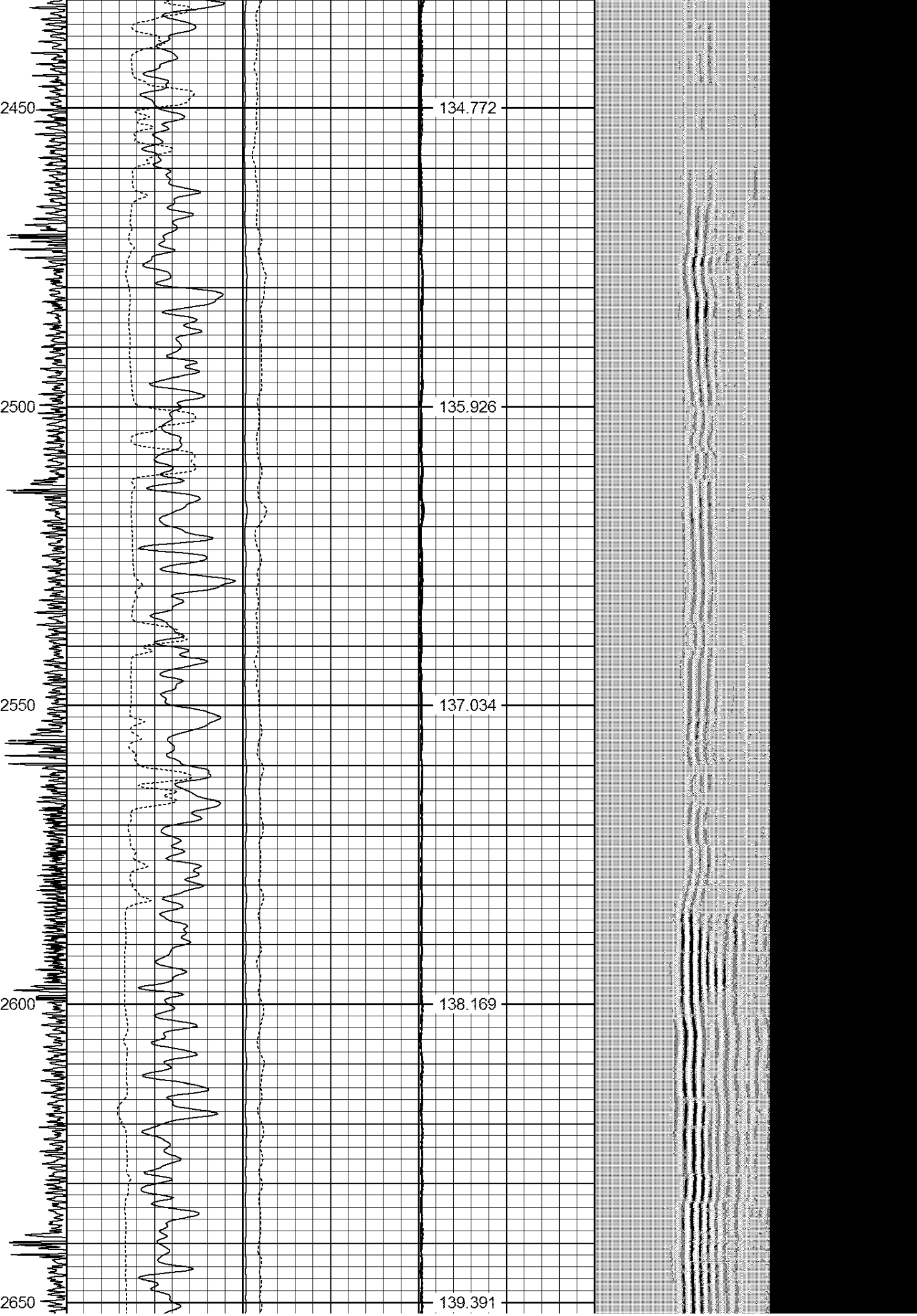
137.034

2600

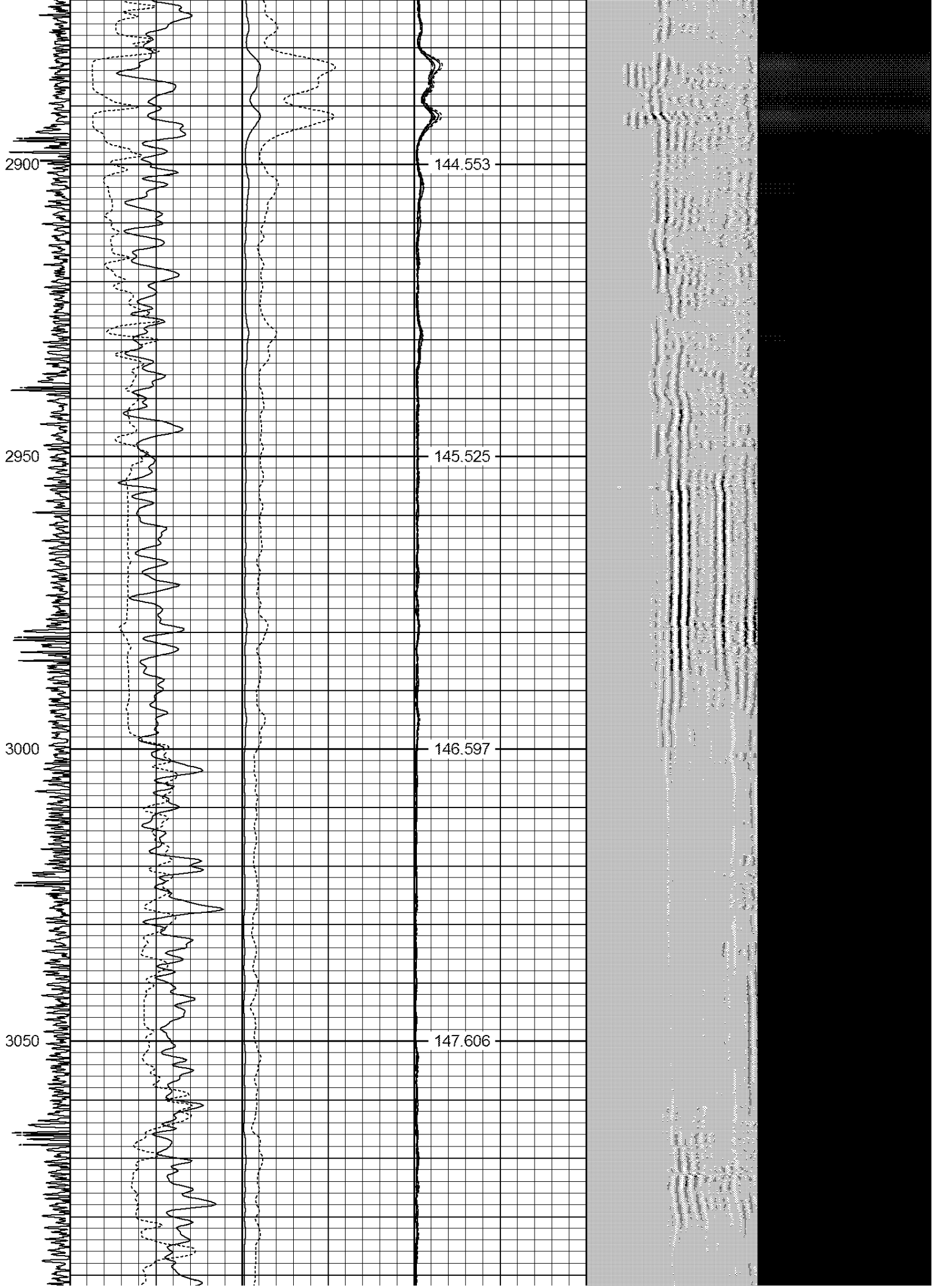
138.169

2650

139.391







3100

149.53

3150

150.671

3200

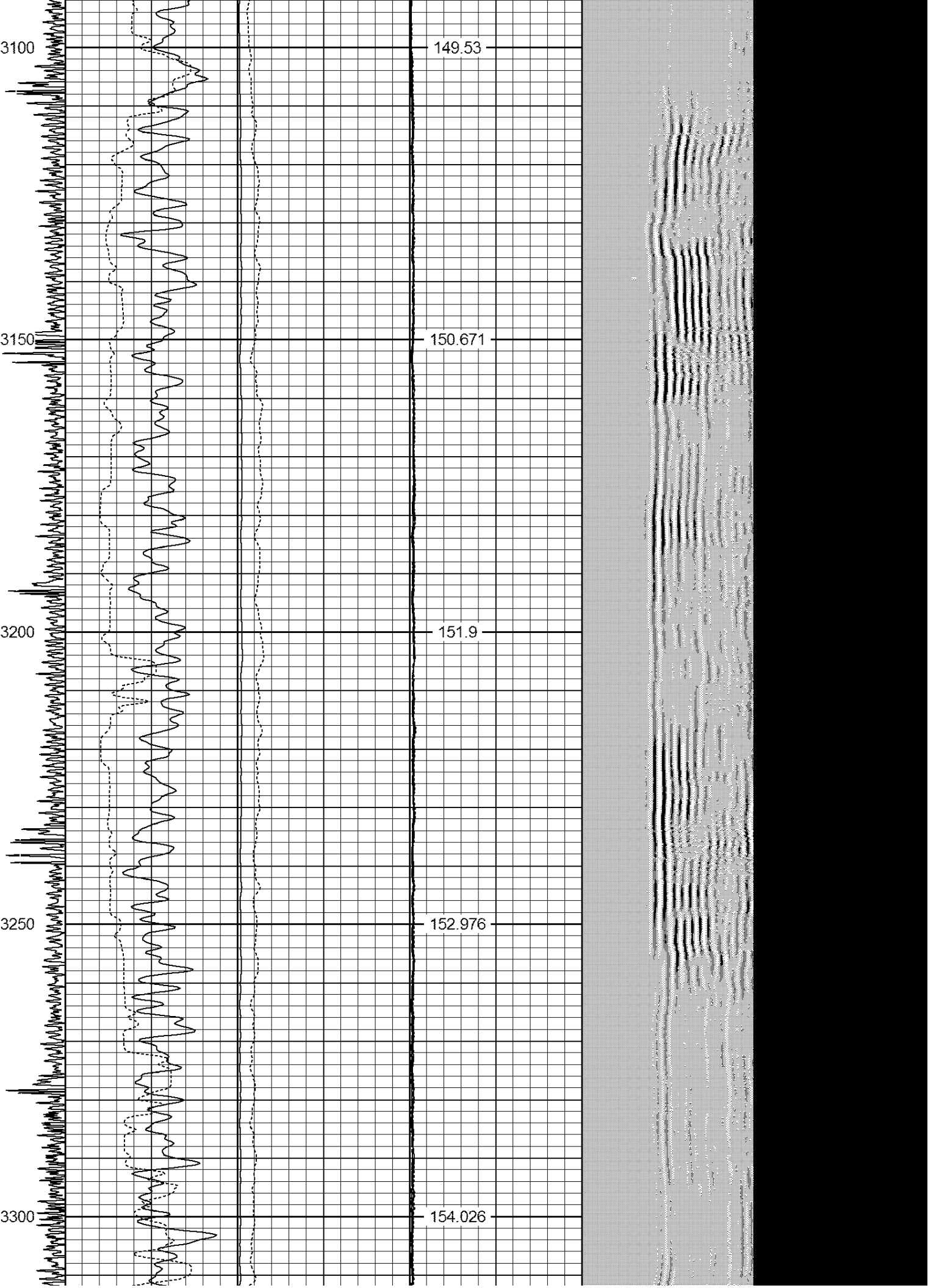
151.9

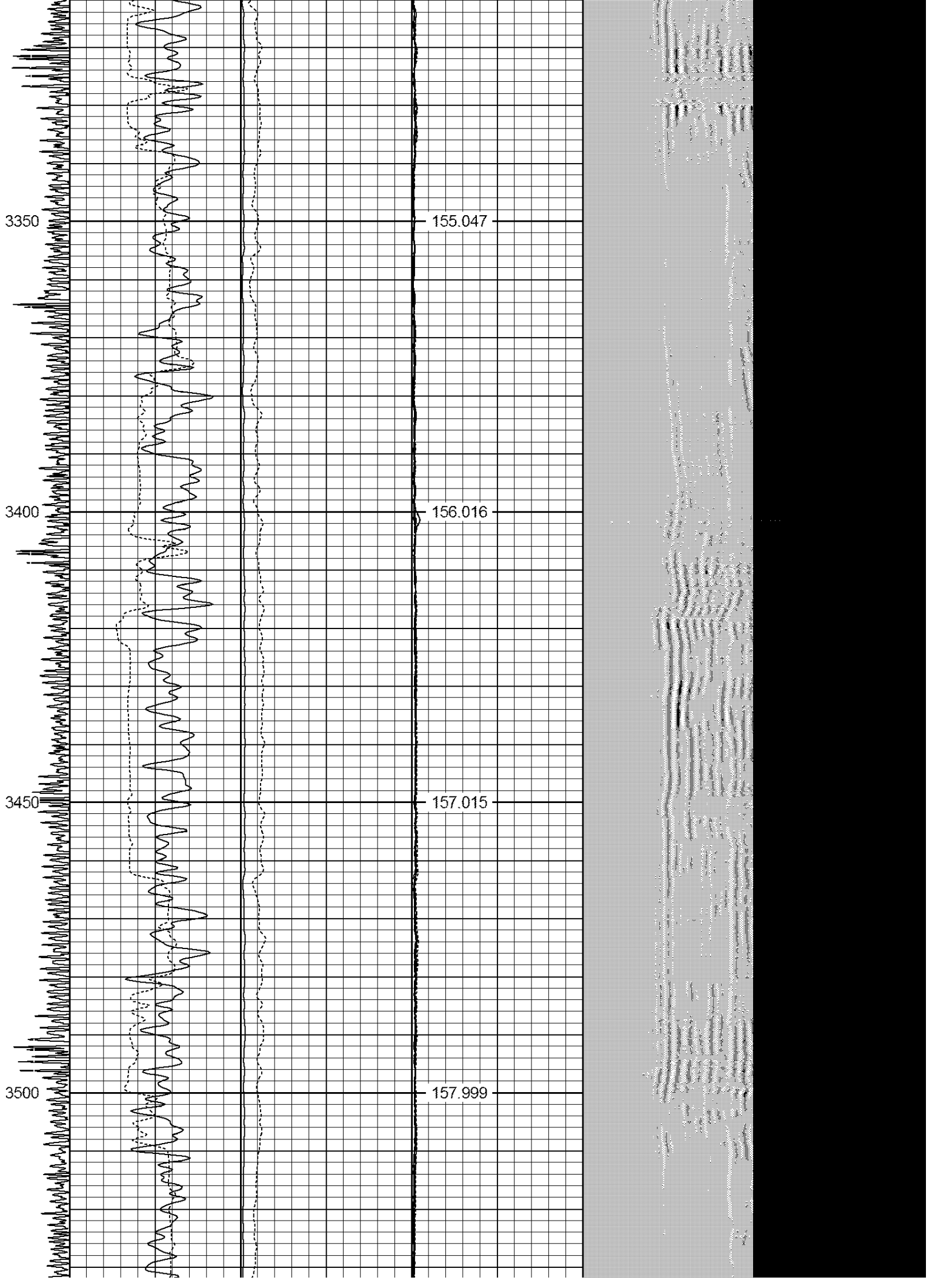
3250

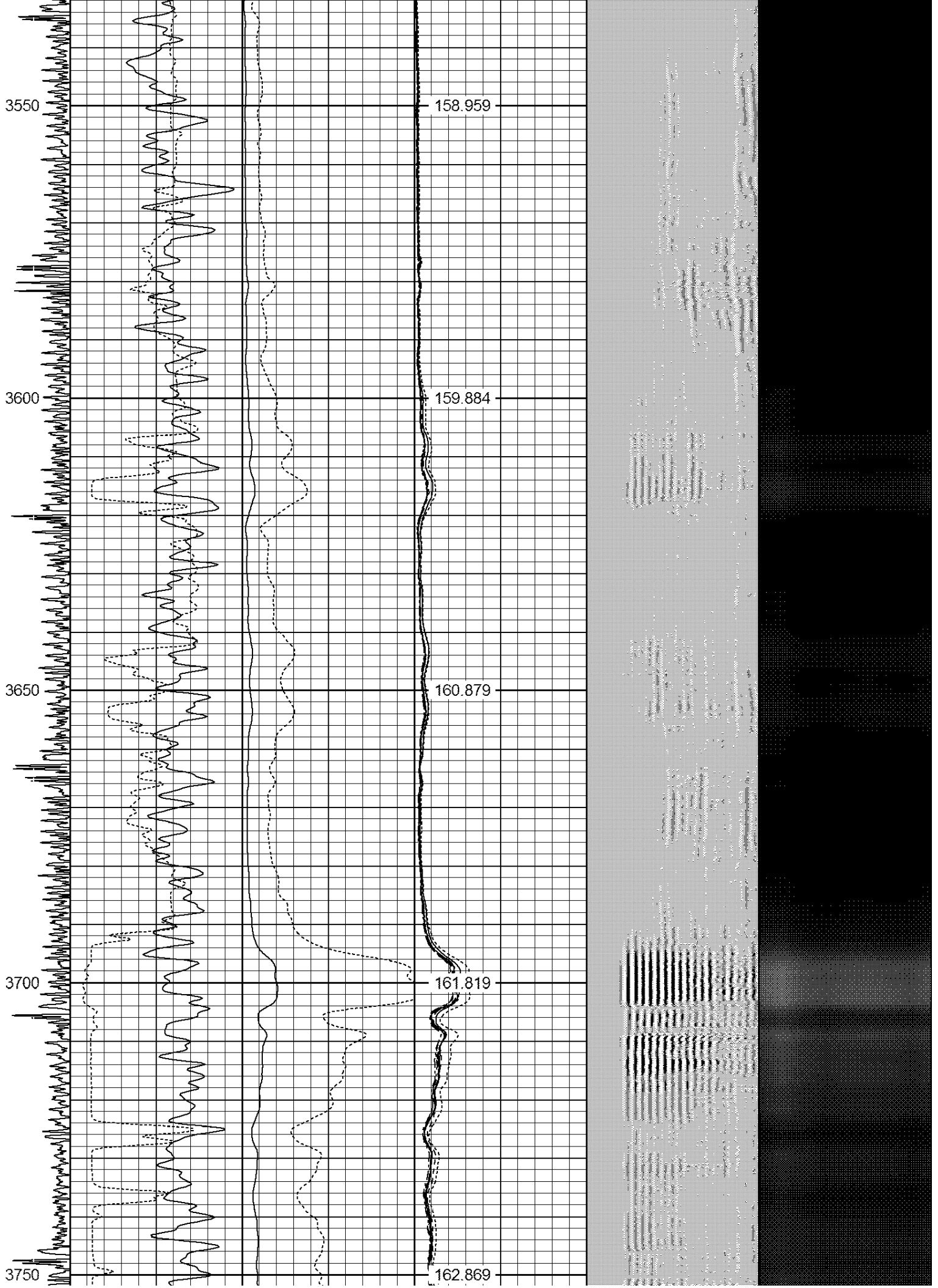
152.976


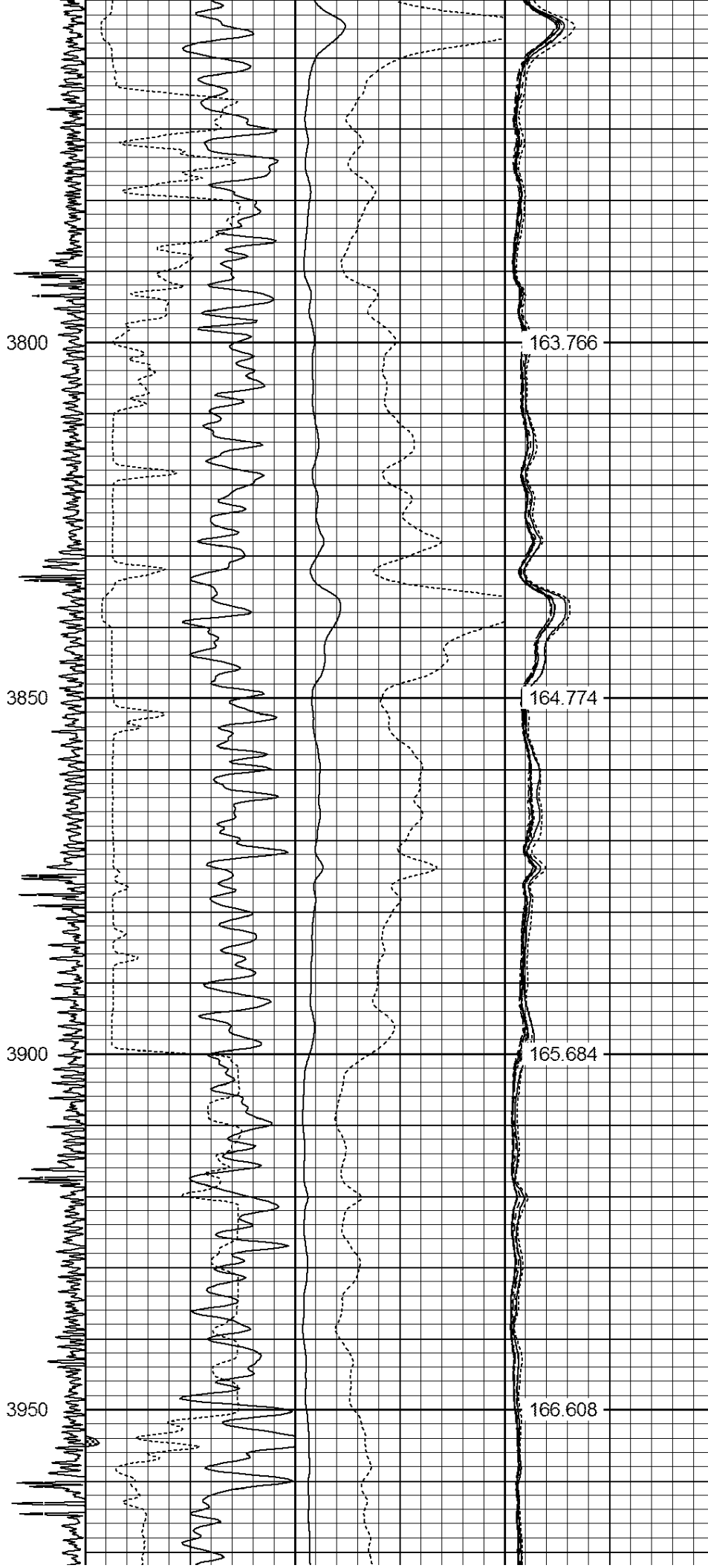
3300

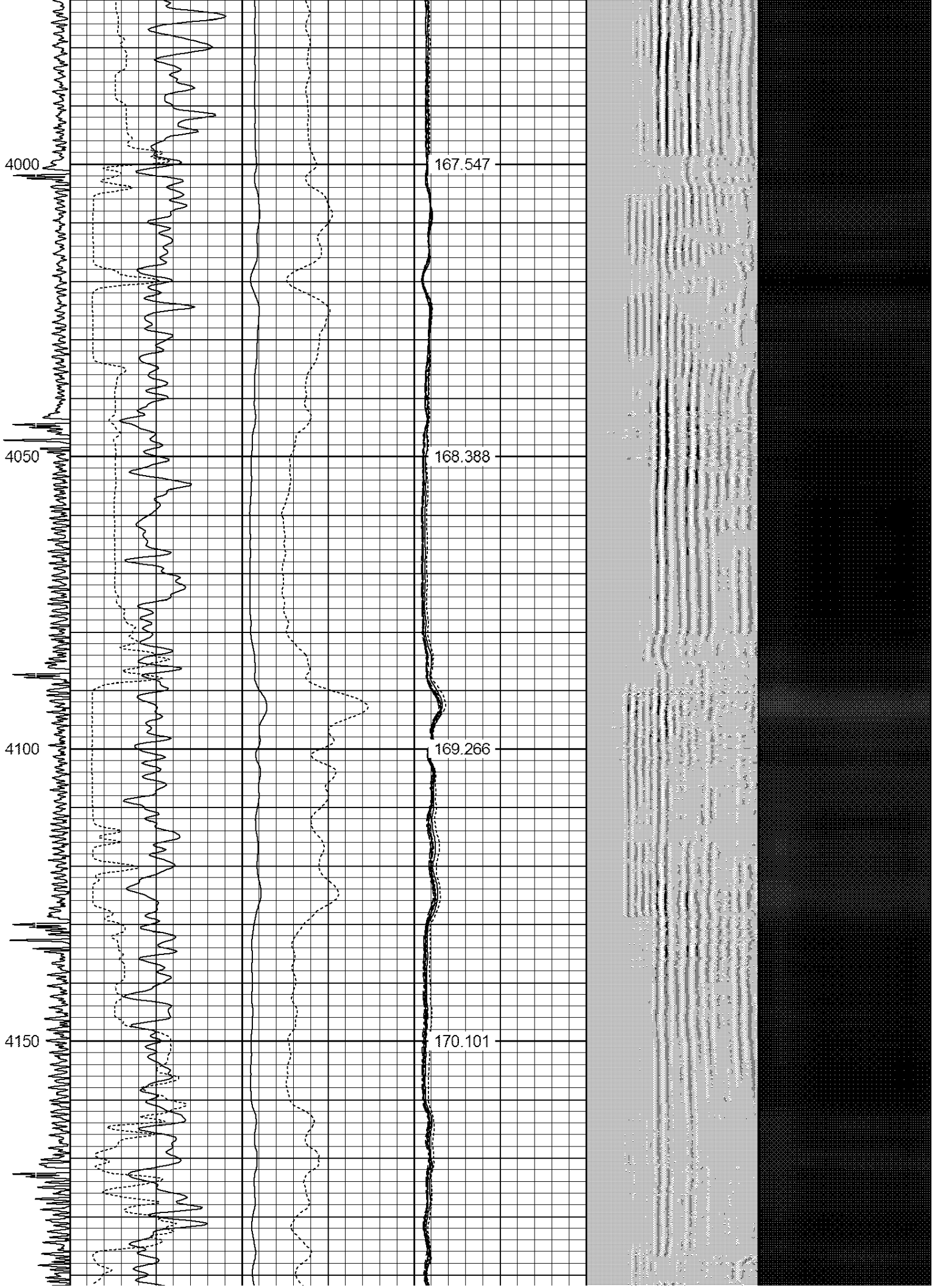
154.026



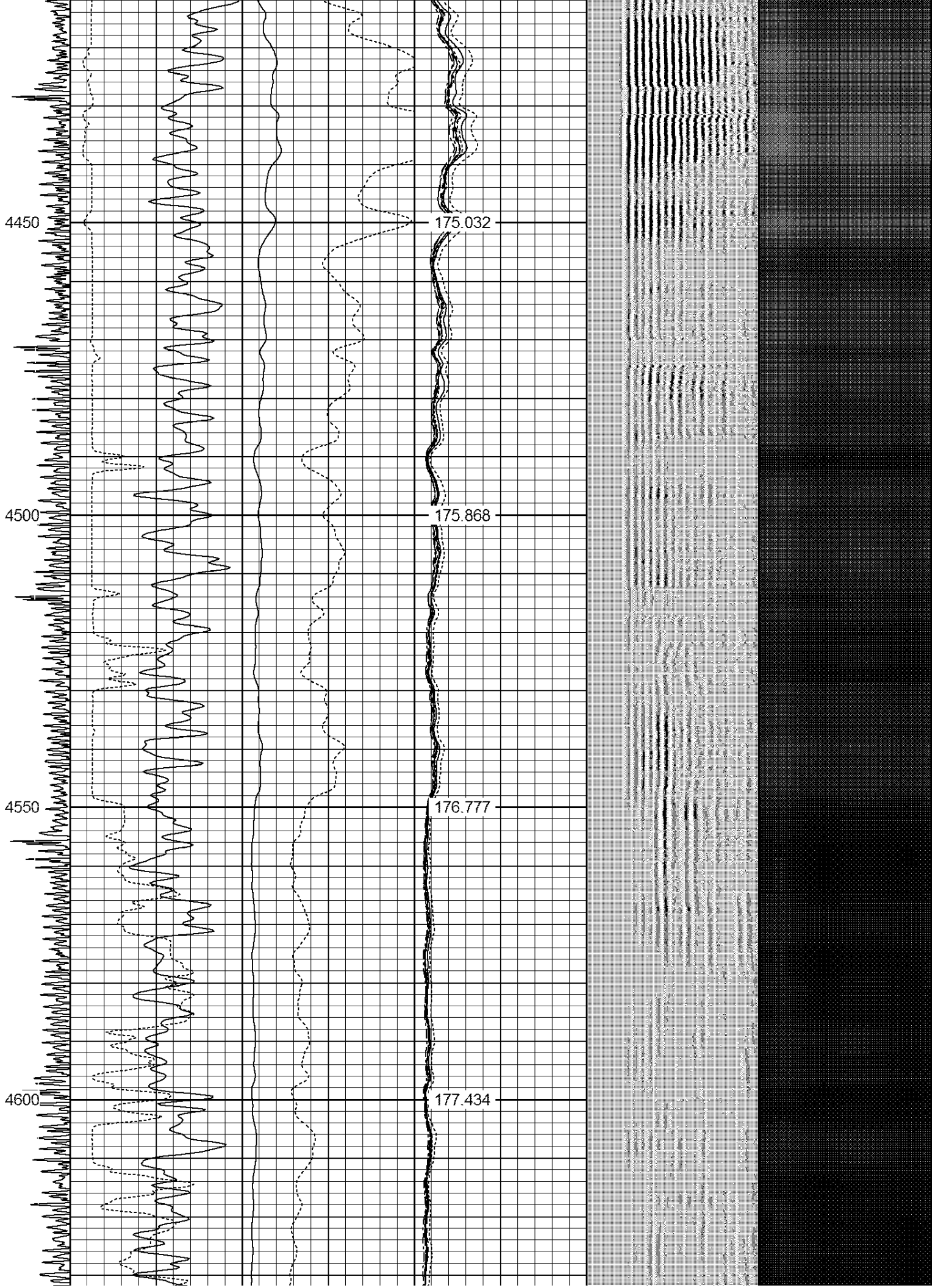












4650

178.309

4700

179.007

4750

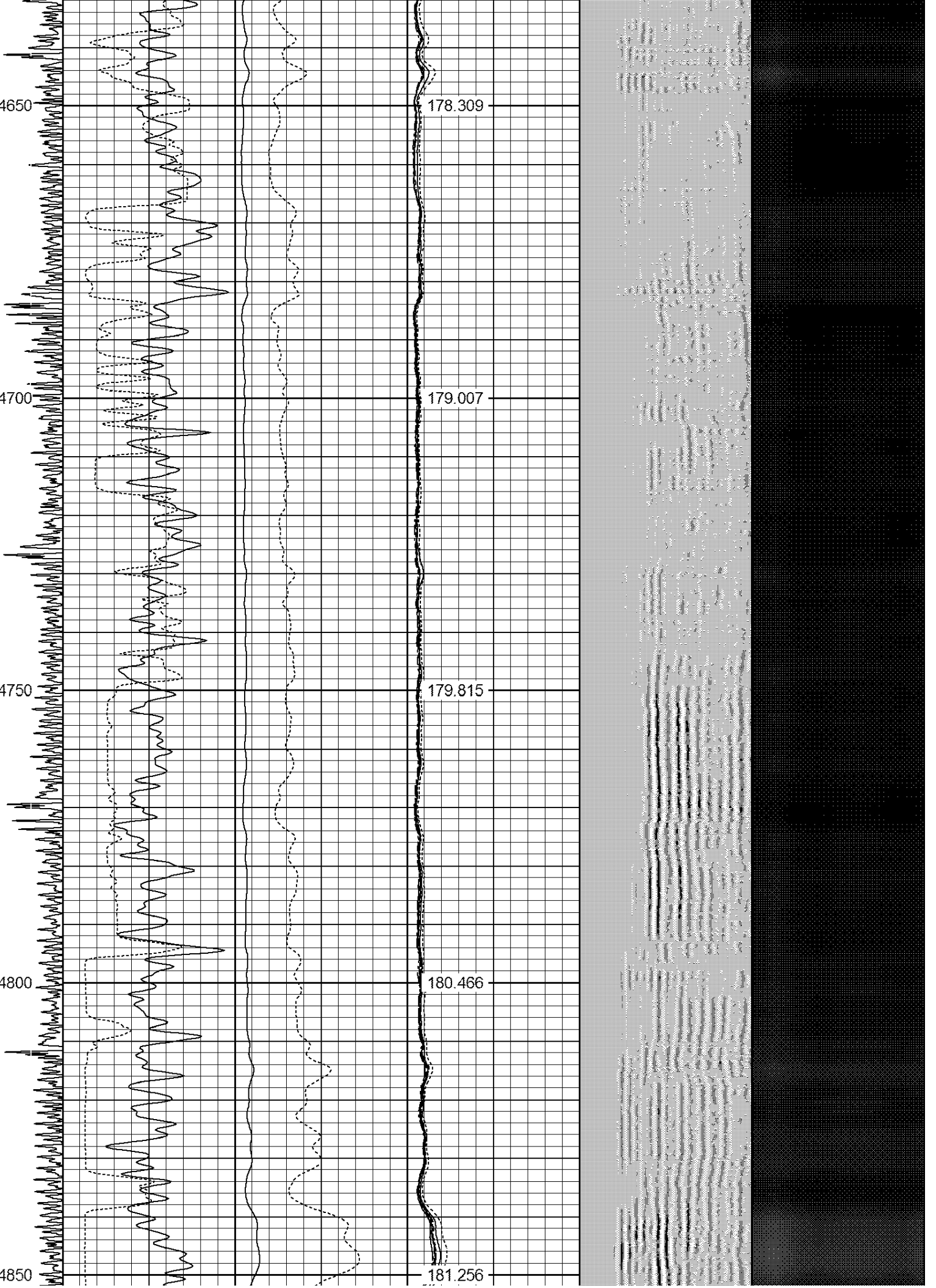
179.815

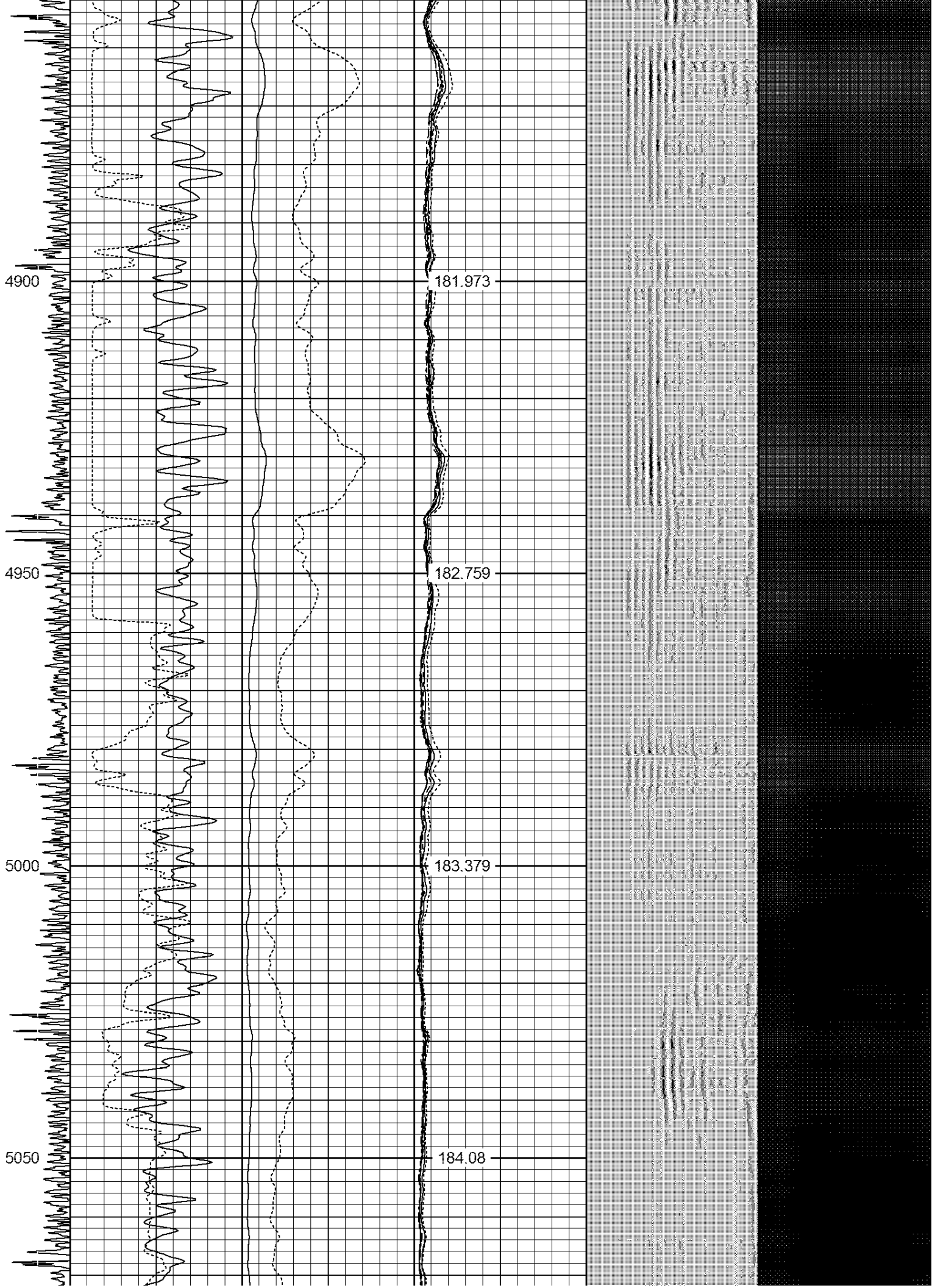
4800

180.466

4850

181.256





5100

184.801

5150

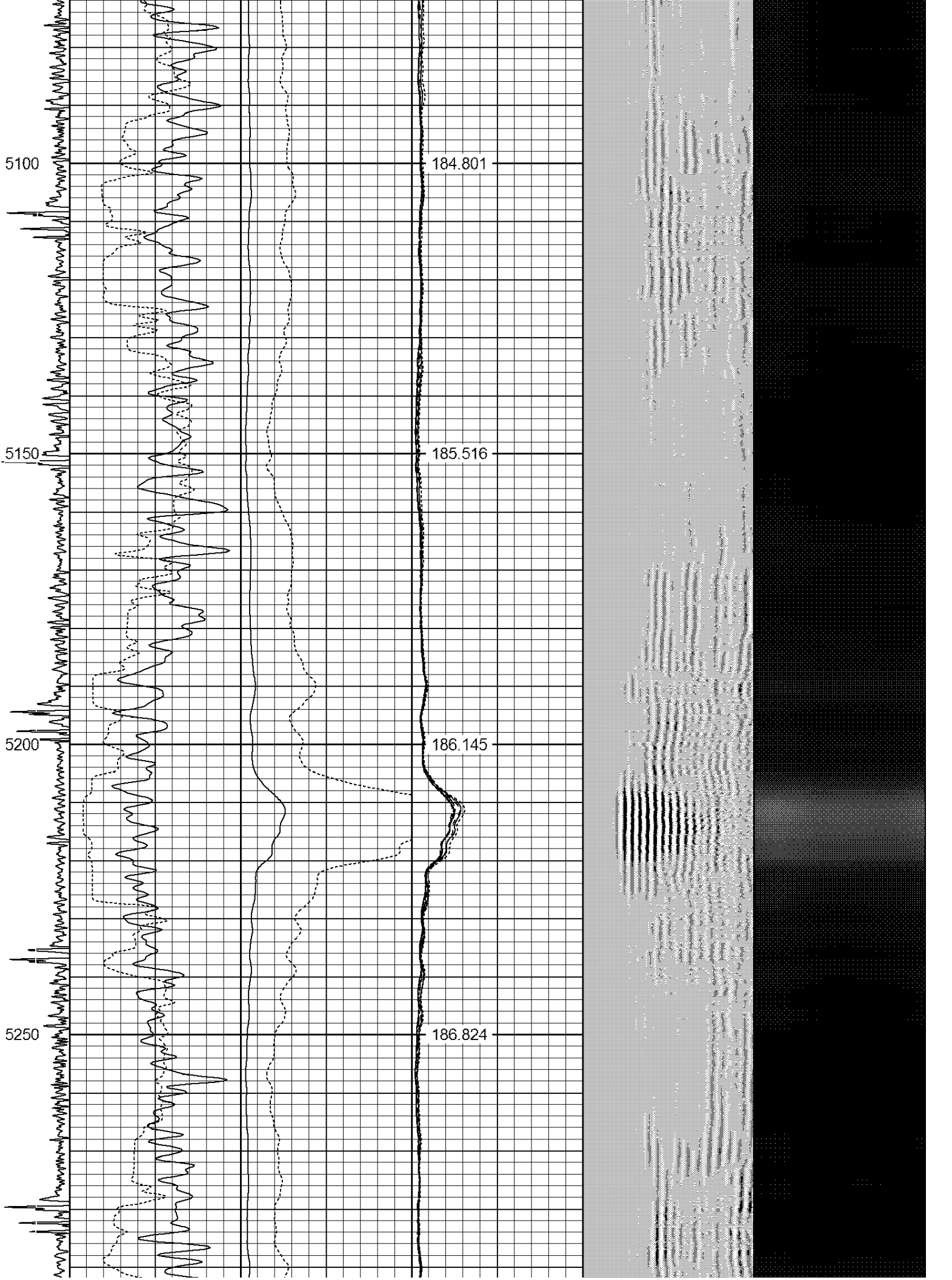
185.516

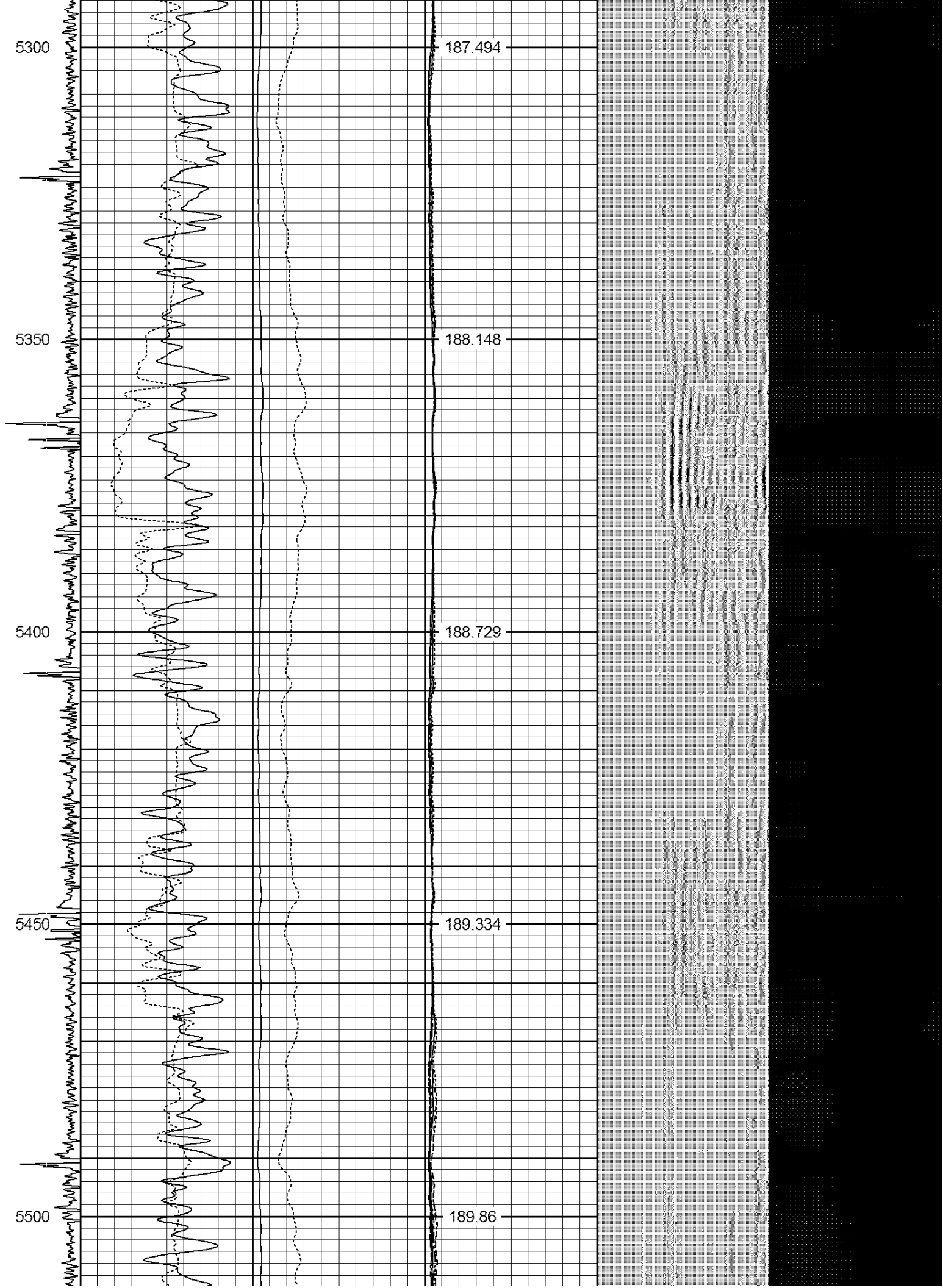
5200

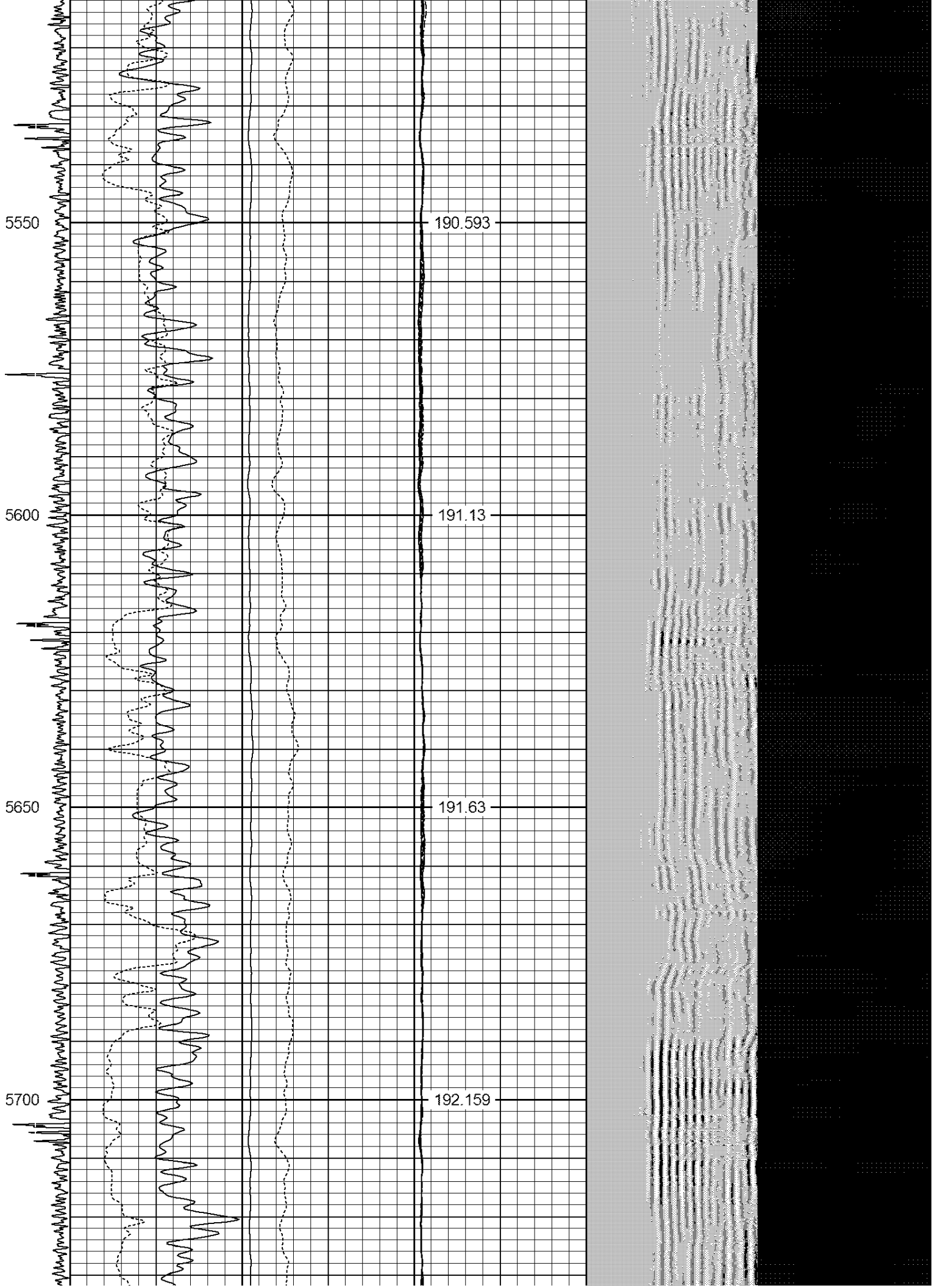
186.145

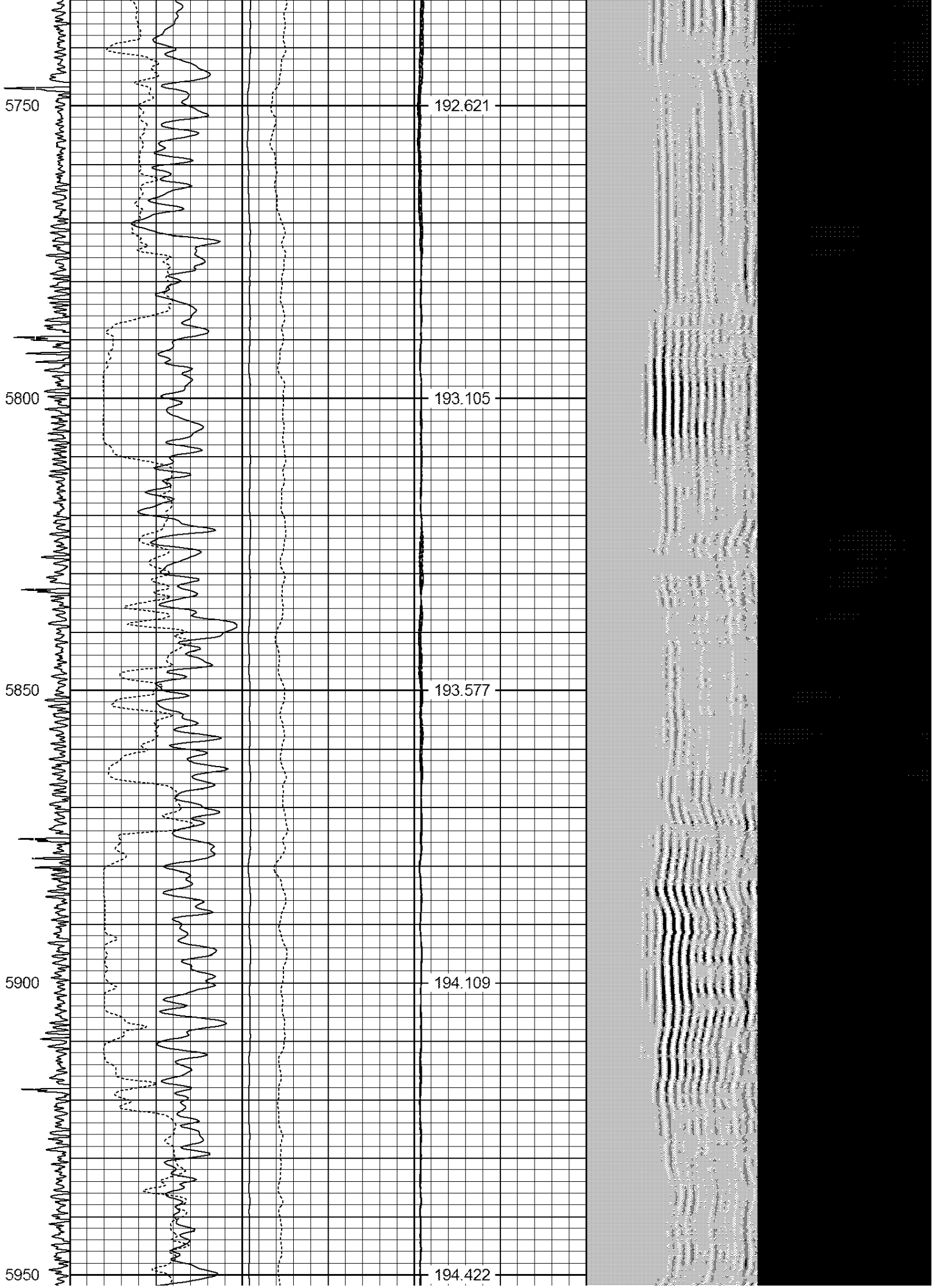
5250

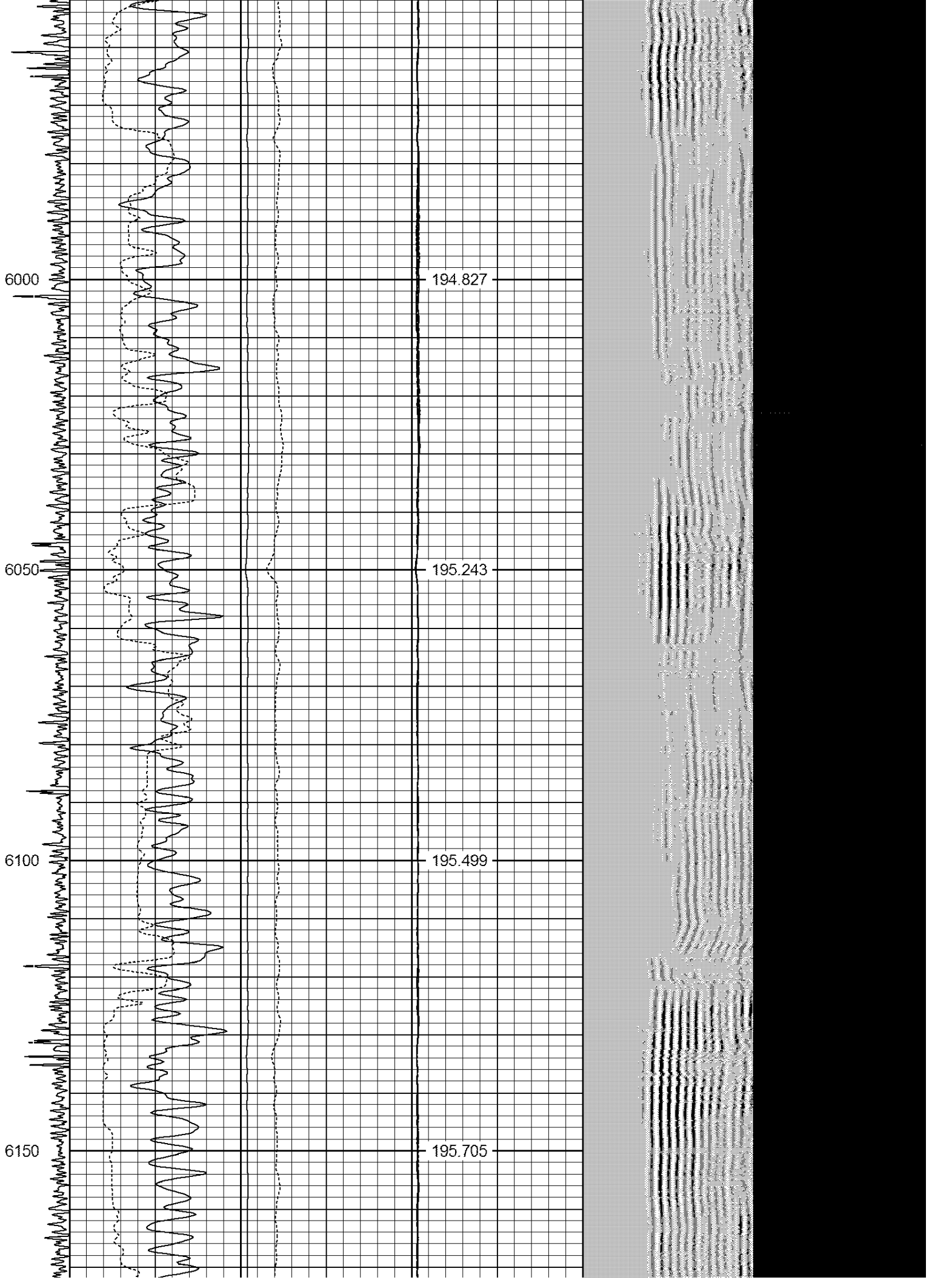
186.824











6200

195.885

6250

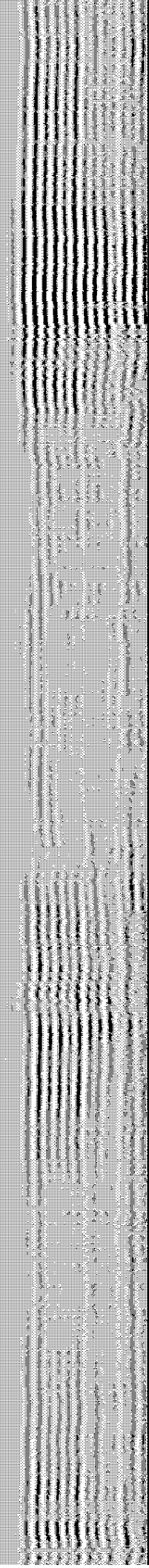
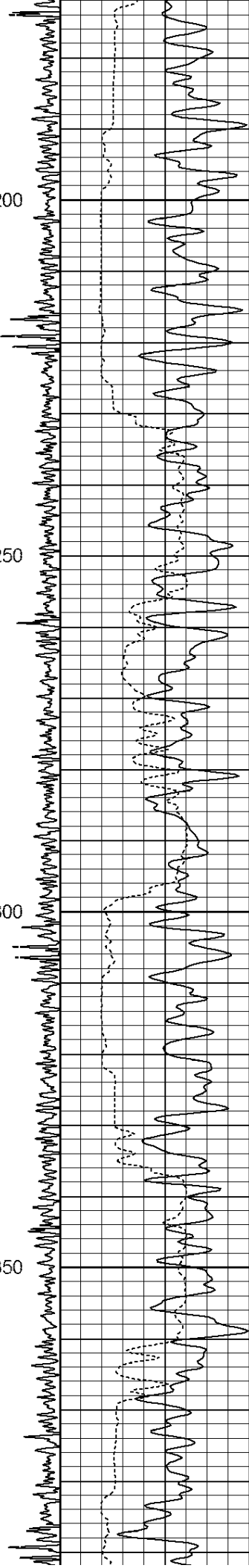
196.026

6300

196.155

6350

196.134



6400

196.183

6450

196.074

6500

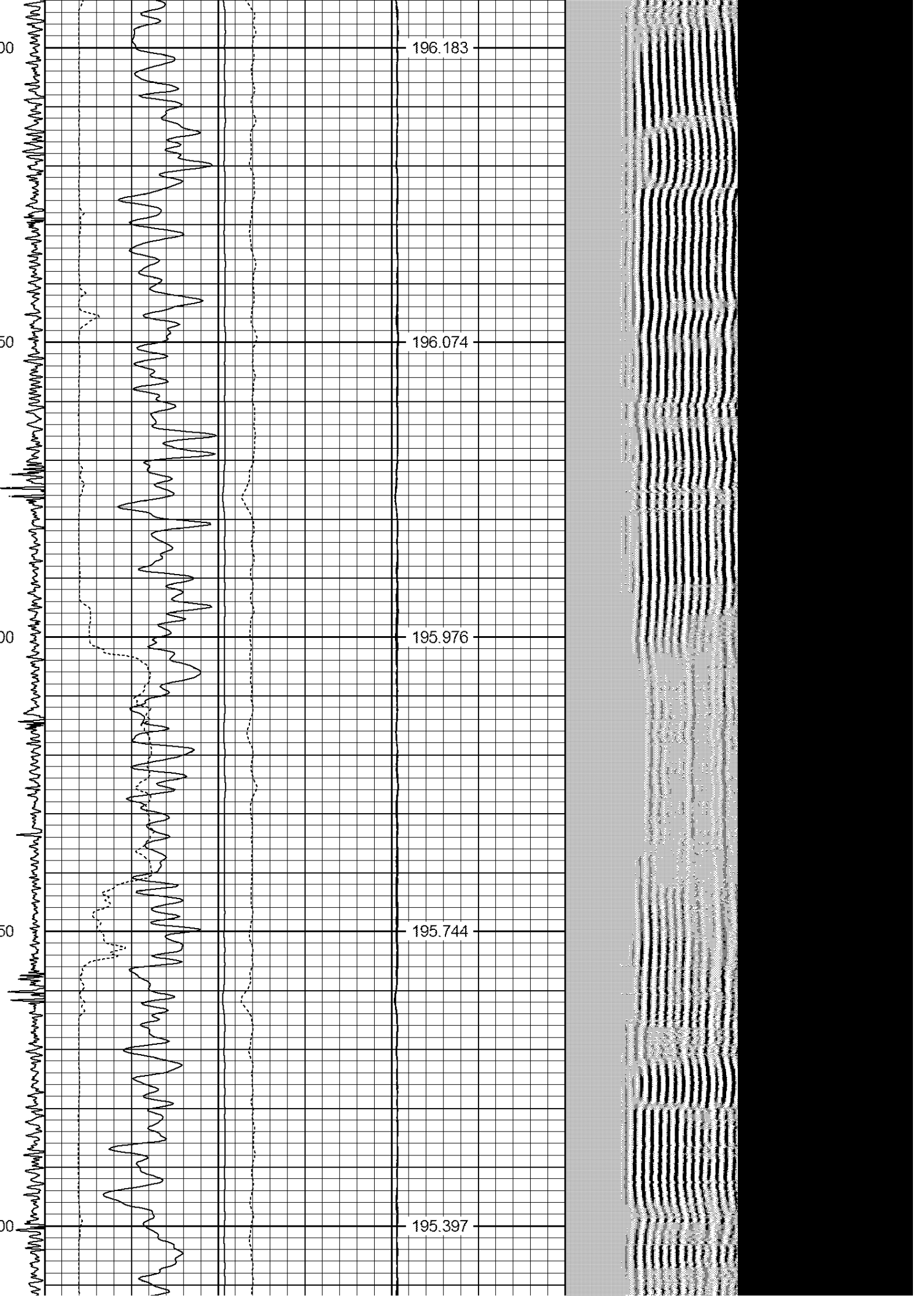
195.976

6550

195.744

6600

195.397



6650

195.056

6700

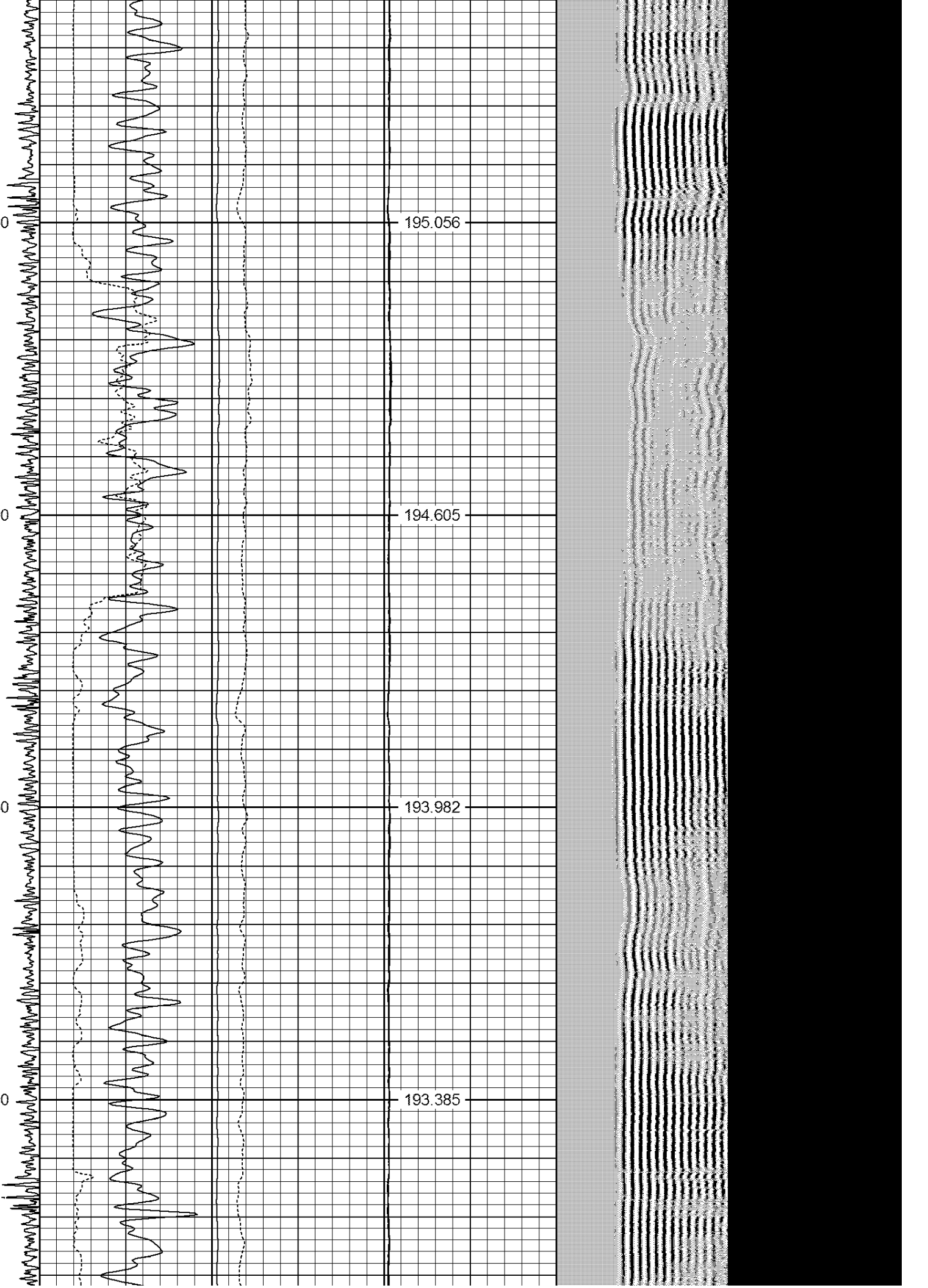
194.605

6750

193.982

6800

193.385



6850

192.538

6900

191.755

6950


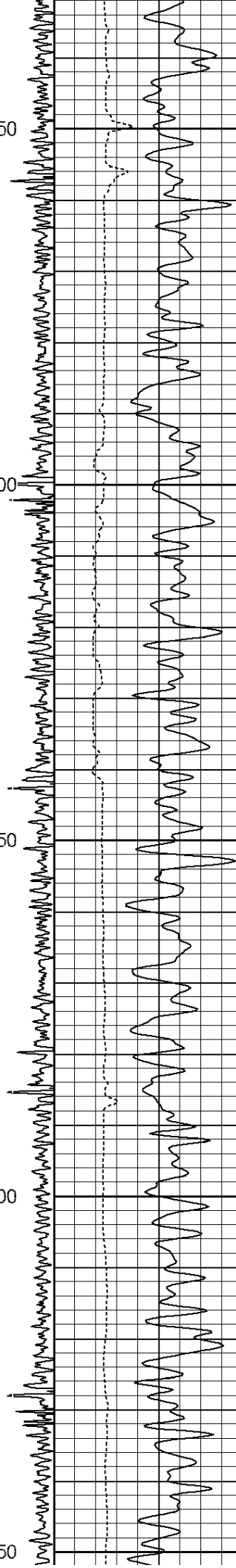
190.767

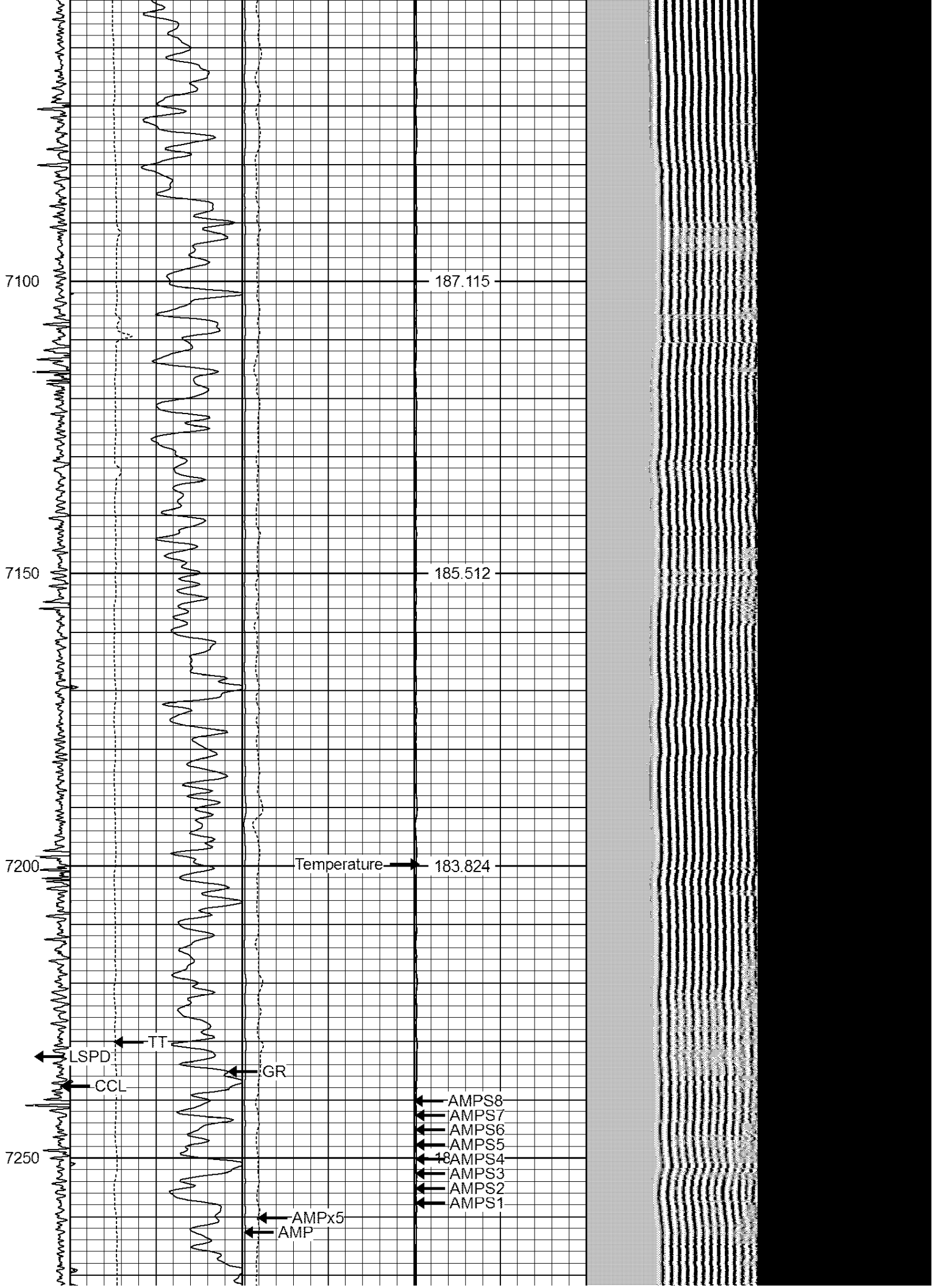
7000

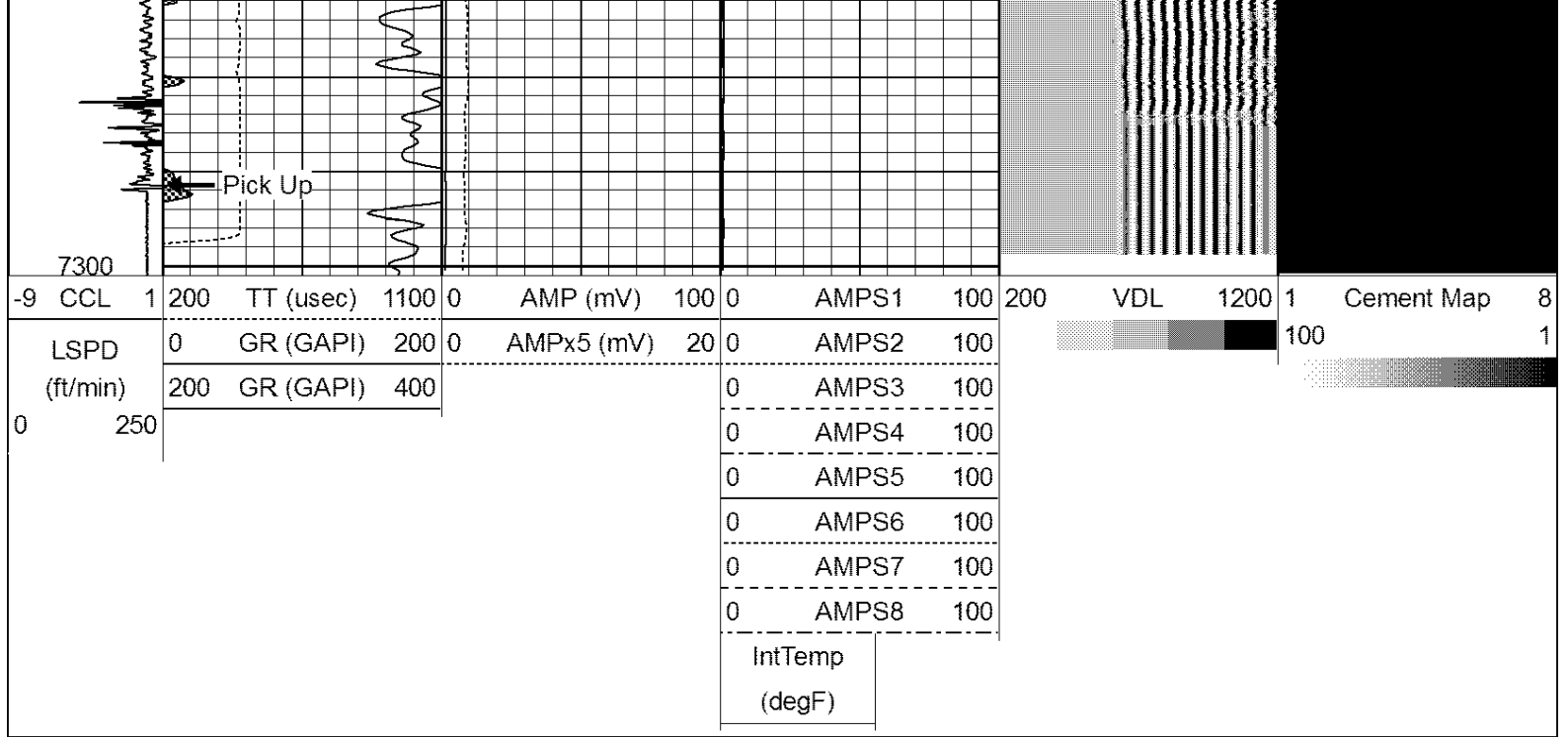
189.614

7050

188.537







**Well Services**  
E - L I N E

Company SRC ENERGY INC.  
 Well BENSLE J 29-21D  
 Field WATTENBERG  
 County WELD  
 State CO