

T1N, R68W

NW. COR.
SEC. 21, T1N, R68W
FOUND 2 1/2" ALUM. CAP
L.S. NO. 23501

S 89°38'40" W 2663.00' (M)

S 89°38'17" W 2662.51' (M)

NE. COR.
SEC. 21, T1N, R68W
FOUND 2" ALUM. CAP
ILLEGIBLE

SURFACE LOCATION: NAD 83
GROUND ELEVATION= 5222.7'
LATITUDE= 40.030177°
LONGITUDE= -105.007347°
LATITUDE= 40°01'48.637"
LONGITUDE= -105°00'26.448"
HEEL LOCATION: NAD 83
LATITUDE= 40.029532°
LONGITUDE= -105.000071°
LATITUDE= 40°01'46.316"
LONGITUDE= -105°00'00.257"
BOTTOM HOLE LOCATION: NAD 83
LATITUDE= 40.043666°
LONGITUDE= -105.000070°
LATITUDE= 40°02'37.198"
LONGITUDE= -105°00'00.252"

BOTTOM OF HOLE:
90' FNL & 248' FEL

N 00°19'07" W 5149' GRID
N 00°00'01" W TRUE
N 08°12'07" W MAGNETIC

N 00°30'01" W
1322.05' (M)
N 00°29'12" W
1321.90' (M)

N. 1/16 COR.
SEC. 21 & SEC. 22
T1N, R68W
FOUND 2 1/2" ALUM. CAP
ILLEGIBLE

W. 1/4 COR.
SEC. 21, T1N, R68W
FOUND 3 1/4" ALUM. CAP
P.L.S. NO. 26606

S 89°31'52" W
2675.60' (M)

S 89°31'45" W
1336.73' (M)

S 89°31'50" W
1336.37' (M)

CENTER 1/4 COR.
SEC. 21, T1N, R68W
FOUND 2 1/2" ALUM. CAP
P.L.S. NO. 28286

21

CE. 1/16 COR.
SEC. 21, T1N, R68W
FOUND 2" ALUM. CAP
P.L.S. NO. 28286

E. 1/4 COR.
SEC. 21, T1N, R68W
FOUND 2" ALUM. CAP
L.S. NO. 25937

WINDSOCK 21-8HZ
SURFACE LOCATION

295'

HEEL
LOCATION

2301'

SW. COR.
SEC. 21, T1N, R68W
FOUND 3 1/4" ALUM. CAP
ILLEGIBLE

S 89°25'59" W 2682.97' (M)

S 89°23'46" W 1342.02' (M)

S 89°23'46" W 1342.02' (M)

S. 1/4 COR.
SEC. 21, T1N, R68W
FOUND 2 1/2" ALUM. CAP
P.L.S. NO. 38512

E. 1/16 COR.
SEC. 21 & SEC. 28, T1N, R68W
FOUND 2 1/2" ALUM. CAP
P.L.S. NO. 38512

SE. COR.
SEC. 21, T1N, R68W
FOUND 2" ALUM. CAP
L.S. NO. 25937

W. 1/4 COR.
SEC. 28, T1N, R68W
FOUND 2 1/2" ALUM. CAP
P.L.S. NO. 38512

E. 1/4 COR.
SEC. 28, T1N, R68W
FOUND 3 1/4" ALUM. CAP
P.L.S. NO. 18482

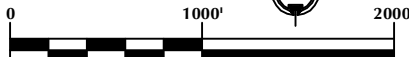
CERTIFICATE OF SURVEYOR:

THIS IS TO CERTIFY THAT THE ABOVE PLAT WAS PREPARED FROM FIELD NOTES OF ACTUAL SURVEYS MADE BY ME OR UNDER MY SUPERVISION AND THAT THE SAME ARE TRUE AND CORRECT TO THE BEST OF MY KNOWLEDGE AND BELIEF. THIS CERTIFICATE DOES NOT REPRESENT A LAND SURVEY PLAT OR IMPROVEMENT SURVEY PLAT AS DEFINED BY C.R.S. 38-5-102 AND CANNOT BE RELIED UPON TO DETERMINE OWNERSHIP.

Randall K. French
38512
3/12/19
RANDALL K. FRENCH
PROFESSIONAL LAND SURVEYOR
COLORADO REGISTRATION NUMBER 38512

NOTICE:
ACCORDING TO COLORADO STATE LAW YOU MUST TAKE LEGAL ACTION BASED UPON ANY DEFECT IN THIS SURVEY WITHIN THREE YEARS AFTER YOU FIRST DISCOVER SUCH DEFECT. IN NO EVENT MAY ANY ACTION BASED UPON ANY DEFECT IN THIS SURVEY BE COMMENCED MORE THAN TEN YEARS FROM THE DATE ON THE CERTIFICATION SHOWN HEREON.

NOTE:
MAGNETIC NORTH IS
CURRENT AS OF 11/14/2018.
MAGNETIC NORTH CHANGES
WEST 0°06' PER YEAR.



SCALE: 1" = 1000'

NOTES:


- ▲ INDICATES SECTION CORNER.
- INDICATES CALCULATED CORNER.
- ELEVATION BASED ON NAVD88 (GEOID12B).
- BASIS OF BEARING DERIVED FROM COLORADO COORDINATE SYSTEM OF 1983 NORTH ZONE.
- ALL MEASURED DISTANCES ARE GRID.
COMBINED SCALE FACTOR: .99971980 CALCULATED FROM THE NW. CORNER OF SECTION 21, T1N, R68W.
- OPERATOR: JEREMY GROVES / PDOP = 1.3.
- SEE ADDENDUM TO WELL LOCATION CERTIFICATE FOR EXISTING IMPROVEMENTS WITHIN 500' OF THE WELL PAD.
- WELL FOOTAGES ARE MEASURED AT RIGHT ANGLES TO THE SECTION LINES.
- THE BOTTOM OF HOLE BEARS N00°19'07"W, 5149' FROM THE HEEL LOCATION.

WELL PAD - WINDSOCK 15-21HZ

WINDSOCK 21-8HZ
WELL LOCATION CERTIFICATE
295' FSL & 2301' FEL SWSE (SURFACE)
50' FSL & 264' FEL SESE (HEEL)
90' FNL & 248' FEL NENE (BOTTOM)
LOCATED IN SECTION 21
T1N, R68W, 6TH P.M.
WELD COUNTY, COLORADO

**Kerr-McGee Oil &
Gas Onshore L.P.**

1099 18th Street
Denver, Colorado 80202



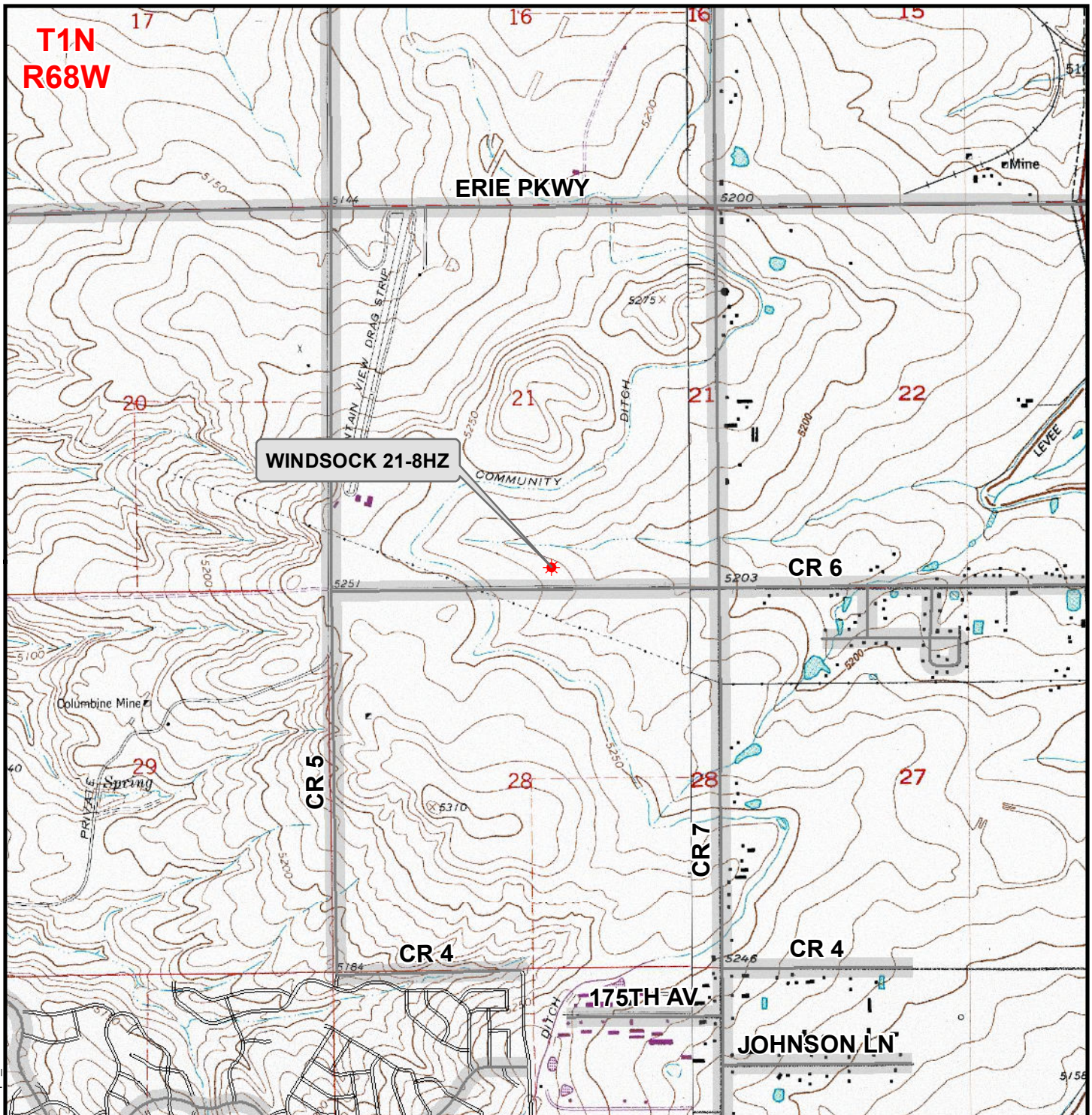
CONSULTING, LLC

SHERIDAN OFFICE
1095 Saberton Avenue
Sheridan, Wyoming 82801
Phone 307-674-0609

LOVELAND OFFICE
6706 North Franklin Avenue
Loveland, Colorado 80538
Phone 970-776-4331

DRAFTED BY:	LMO	CHECKED BY:	RKF
DATE DRAFTED:	3/12/19	DATE SURVEYED:	11/14/18
REVISED:		FILE NAME:	15-64

K:\ANADARKO\2015\2015.64_DEARMIN_T1N_R68W_21\GIS\Maps_ABC\Windssock 15-21HZ\WINDSOCK 21-8HZ.mxd 3/12/2019 8:31:00 AM



Legend

- ★ Well - Proposed ===== Road - Primitive - Existing ——— Road - County - Existing
———— Road - Improved - Existing ——— Road - Highway - Existing

WELL PAD - WINDSOCK 15-21HZ

GENERAL LOCATION MAP

WINDSOCK 21-8HZ

LOCATED IN SECTION 21

T1N, R68W, 6th P.M.

WELD COUNTY, COLORADO

**Kerr-McGee Oil &
Gas Onshore L.P.**

1099 18th Street
Denver, Colorado 80202



CONSULTING, LLC

SHERIDAN OFFICE
1095 Saberton Avenue
Sheridan, Wyoming 82801
Phone 307-674-0609

LOVELAND OFFICE
6706 North Franklin Avenue
Loveland, Colorado 80538
Phone 970-776-4331



SCALE: 1" = 2,000ft

NAD83 CO-Nft

DRAWN: DP

DATE: 12 Mar 2019

REVISED:

DATE: