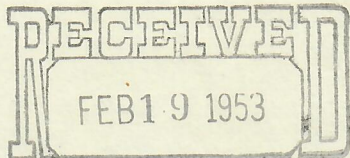


		30	

Locate  
Well  
CorrectlyOIL & GAS  
CONSERVATION COMMISSIONFile in \_\_\_\_\_ on Fee and Patented lands and in  
\_\_\_\_\_ on State and School lands, with

OFFICE OF DIRECTOR

OIL AND GAS CONSERVATION COMMISSION,  
STATE OF COLORADO

226-13

## LOG OF OIL AND GAS WELL



00238760

Field Mt. Hope Company Shell Oil Company  
County Logan Address Denham Building, Denver, Colorado  
Lease C. F. Green 'A'  
Well No. 15 Sec. 30 Twp. 9N Rge. 53W Meridian \_\_\_\_\_ State or Pat. \_\_\_\_\_  
Location 330 Ft. (S) of North Line and 330 Ft. (W) of West line of SE 1/4 Elevation 4169  
(Derrick floor relative to sea level)

The information given herewith is a complete and correct record of the well and all work done thereon so far as can be determined from all available records.

Signed

W. H. InabnetDate 2-18-53

Title

Division Production Manager

The summary on this page is for the condition of the well as above date.

Commenced drilling 3-4, 19 52 Finished drilling 3-19, 19 52

## OIL AND GAS SANDS OR ZONES

No. 1, from 4836 to 4874 No. 4, from \_\_\_\_\_ to \_\_\_\_\_  
No. 2, from \_\_\_\_\_ to \_\_\_\_\_ No. 5, from \_\_\_\_\_ to \_\_\_\_\_  
No. 3, from \_\_\_\_\_ to \_\_\_\_\_ No. 6, from \_\_\_\_\_ to \_\_\_\_\_

## IMPORTANT WATER SANDS

No. 1, from \_\_\_\_\_ to \_\_\_\_\_ No. 3, from \_\_\_\_\_ to \_\_\_\_\_  
No. 2, from \_\_\_\_\_ to \_\_\_\_\_ No. 4, from \_\_\_\_\_ to \_\_\_\_\_

## CASING RECORD

SIZE	WT. PER FOOT	MAKE	WHERE LANDED	NO. OF SKS. CEMENT	STOOD HOURS	PRESSURE TEST PSI
8 5/8	24.79	-	183	100		
5 1/2	14 & 15.5	Nat'l & Globe	4999	125 + 4% Bent.		
2"	4.7	J&L	4950			

## COMPLETION DATA

Total Depth 5011 ft. Cable Tools from \_\_\_\_\_ to 4965 Rotary Tools from 0 to 5011  
Casing Perforations (prod. depth) from 4845 to 4849 ft. No. of holes \_\_\_\_\_  
Acidized with \_\_\_\_\_ gallons. Other physical or chemical treatment of well to induce flow \_\_\_\_\_  
Shooting Record \_\_\_\_\_

Prod. began 4-10 19 52 Making 177 bbls./day of 39.7 A. P. I. Gravity Fluid on 2" Choke. ☒ Pump  
Tub. Pres. \_\_\_\_\_ lbs./sq. in. Csg. Pres. \_\_\_\_\_ lbs./sq. in. Gas Vol. \_\_\_\_\_ Mcf. Gas Oil Ratio \_\_\_\_\_  
Length Stroke \_\_\_\_\_ in. Strokes per Min. \_\_\_\_\_ Diam. Pump \_\_\_\_\_ in.  
B. S. & W. \_\_\_\_\_ % Gas Gravity \_\_\_\_\_ BTU's/Mcf. \_\_\_\_\_ Gals. Gasoline/Mcf. \_\_\_\_\_

## WELL DATA

Indicate (yes or no) whether or not the following information was obtained.

Electrical Log Yes Date 3-11 19 52 Straight Hole Survey \_\_\_\_\_ Type \_\_\_\_\_  
\_\_\_\_\_ Date \_\_\_\_\_ 19 \_\_\_\_\_ Other Types of Hole Survey Yes Type Microlog  
Time Drilling Record Yes (Note—Any additional data can be shown on reverse side.)  
Core Analysis No Depth \_\_\_\_\_ to \_\_\_\_\_  
\_\_\_\_\_ to \_\_\_\_\_

## FORMATION RECORD

Show all formations, especially all sands and character and contents thereof.

FORMATION	TOP	BOTTOM	REMARKS
	0	185	Surface Sand and Shale.
	185	3281	Shale
	3281	4392	Shale and lime.
	4392	4818	Shale.

(Continue on reverse side)



4818-4838 Sand and Shale.  
4838 Sample Top Muddy.  
4838-4858 Sand  
4858-4874 Sand, Shale and siltstone  
4874-4942 Shale and siltstone  
4942 Sample Top Dakota  
4942-4965 Sand  
4965-4976 Shale, generally no show.  
4976-4978 Sand, no shows.  
4978-5011 Sand and shale.  
5011 TD

FORMATION RECORD

Core Analysis No Depth  
Time Drilling Record Yes  
Date  
Electricity for Yes Date 3-11-25  
Indicate (yes or no) whether or not the following information was obtained

WELL DATA

W & A No. One Gravity  
Length Stroke 10' Stroke Per Min  
Top Bit 10' to 10' One Bit  
Bottom Bit 10' to 10' One Bit  
Spooling Record  
Weighted Air  
Casing Connections (bore depth) from 10' to 10' 10' to 10'  
Total Depth 10' to 10' 10' to 10' 10' to 10'

COMPLETION DATA

SIZE	WT. PER FOOT	MAKES	GRADED ALUMEN	CEMENT NO. OF BAGS	HOLES STOOD	TEST MEASUREMENT
3 1/2	1.1	187	1820	152 + 1 1/2 Bent.		
2 1/2	1.1 & 1.2	187	1820	152 + 1 1/2 Bent.		
2 1/8	1.1	-	183	100		

CASING RECORD

No. 1 from 10' to 10'  
No. 2 from 10' to 10'

IMPORTANT WATER SANDS

No. 1 from 10' to 10'  
No. 2 from 10' to 10'  
No. 3 from 10' to 10'



OIL AND GAS SANDS OR ZONES

Commercial drilling 3-11-25 to 3-11-25  
The summary on this page is for the condition of the well as of this date

Date 3-11-25  
By Division Production Manager  
Signed

certified from all available records  
The information given hereafter is a complete and correct record of the well and all work done thereon so far as can be

Location 330 W. (2) of North 100' and 330 W. (2) of West 100' of 25' 100' of 25'  
Well No. 12 Sec. 30 Twp. 38 N. R. 23 W. Section 30 of 36  
Owner O. E. GLENN, A.  
County Logan  
State MO. Note  
Address Denver Building, Denver, Colorado  
Company Shell Oil Company



LOG OF OIL AND GAS WELL

STATE OF COLORADO  
OIL AND GAS COMMISSION  
OFFICE OF DIRECTOR  
Denver, Colorado