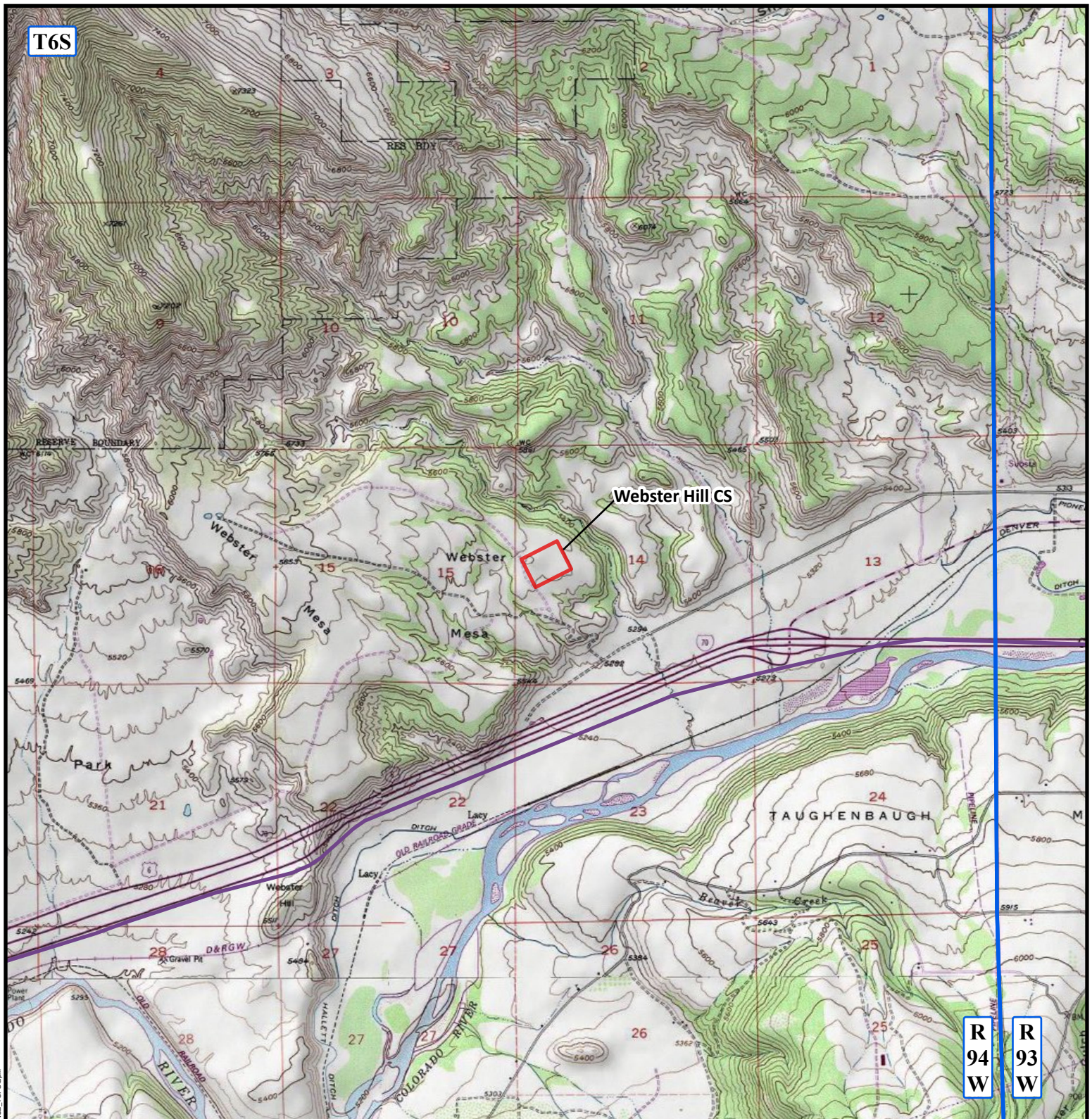
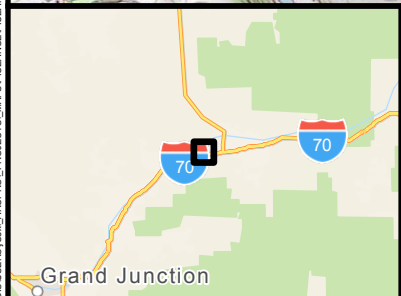


T6S




Webster Hill CS

R 94 W  
R 93 W



- LEGEND**
- Williams Facility
  - Township Boundary
  - Public Roadway



Disclaimer: This map is for general reference purposes only. DO NOT USE to determine, certify, or verify map features, scale and/or other information.

Coordinate System:  
 Name: NAD 1983 UTM Zone 13N  
 Projection: Transverse Mercator  
 Scale: 1" = 3000'  
 (ESRI: USA Topo Maps, World Navigation Map)



**FORM 12 LOCATION SITE MAP**  
**WEBSTER HILL**  
**COMPRESSOR STATION**  
 SW1/4NW1/4, Sec. 14, T6S R94W 6th PM



Williams Corporate Hdqrs  
 One Williams Center  
 Tulsa, OK 74172  
 Phone: 800-945-5426

Created By: J.Cox

Date: 10/1/2019