





**Legend**

-  Excavation Extent
-  Soil Sample Location


**Notes**

All locations are approximate unless otherwise noted.

Surface drainage direction is estimated based on topography and is not related to regional topography.

0 ft.      10 ft.      20 ft.

Image Source: Google Earth; 2017 Google  
Projection: WGS 84 UTM Zone 13 North



DATE:	October 3, 2019
DESIGNED BY:	C. Hamlin
DRAWN BY:	B. Nelson



**Tasman Geosciences, Inc.**  
6855 W. 119<sup>th</sup> Ave  
Broomfield, CO 80020

**PDC Energy, Inc. – DJ Basin**  
**Former Brown 22-20 Tank Battery**  
SENW, Section 20, Township 4 North, Range 67 West  
Weld County, Colorado

EXCAVATION SITE MAP

FIGURE  
1