RELIANCE
OILFIELD SERVICES

Pulsed Neutron Gamma Ray Casing Collar Log

Company TEP Rocky Mountain LLC
Well Federal RWF 412-17
Field Rulison
County Garfield
State Colorado

Company	TEP Rocky Mountain LLC
Well	Federal RWF 412-17
Field	Rulison
County	Garfield
Location:	API # : 05-045-24028
	State Colorado
	SEC 17 TWP 6S RGE 94W
Other Services	RBL

Permanent Datum	Ground Level	Elevation 6175'	Elevation
Log Measured From	Kelly Bushing	24 FT	K.B. 6199'
Drilling Measured From	Kelly Bushing		D.F. ---
			G.L. 6175'

Date	24-JUN-2019
Run Number	One
Depth Driller	9051 FT
Depth Logger	8978 FT
Bottom Logged Interval	8978 FT
Top Log Interval	4763 FT
Open Hole Size	8.750"
Type Fluid	Fresh Water
Density / Viscosity	8.34 lb/gal
Max. Recorded Temp.	---
Estimated Cement Top	---
Time Well Ready	ROA
Time Logger on Bottom	15:42
Equipment Number	HD-0331
Location	Grand Junction, CO
Recorded By	A. Ellsworth
Witnessed By	Dustin Welsh

Borehole Record			Tubing Record		
Run Number	Bit	From	To	Size	Weight	From	To

Casing Record	Size (in)	Wgt (lbs/Ft)	Grade	Top	Bottom
Surface Casing	9 5/8	36	J-55	Surface	1127 FT
Intermediate #1	4 1/2	11.6	P-110	Surface	9010 FT
Intermediate #2					
Liner					

<<< Fold Here >>>

All interpretations are opinions based on inferences from electrical or other measurements and we cannot and do not guarantee the accuracy or correctness of any interpretation, and we shall not, except in the case of gross or willful negligence on our part, be liable or responsible for any loss, costs, damages, or expenses incurred or sustained by anyone resulting from any interpretation made by any of our officers, agents or employees. These interpretations are also subject to our general terms and conditions set out in our current Price Schedule.

Comments

Log ran as per customer request
Depth referenced to Reliance Bond Log dated 11-JUN-2019
Log ran from 8978 FT to 4763 FT
Pulsed Neutron Data logged with the Hunter RAS Tool

Thank you for choosing Reliance Oilfield Services, LLC!!

RELIANCE
OILFIELD SERVICES

Main Pass

Database File	f:\data\tep\federal rwf 412-17\pn\tep_federal rwf 412-17_pn_06-24-19.db
Dataset Pathname	runSHIFTED/merge1
Presentation Format	ros_pdn_hunter
Dataset Creation	Wed Jun 26 23:58:43 2019
Charted by	Depth in Feet scaled 1:240

0 GR (GAPI) 150
Casing Collar Locator
-100 Line Speed (ft/min) 100
0 NIRS (cps) 400000
0 BKGN (cps) 4000
0 BKGF (cps) 2000

4 RNF2 0
60 SIGMA (cu) 0
4.5 RNFI 0
FIS2
0 (cps) 45000
NIS2
0 (cps100000

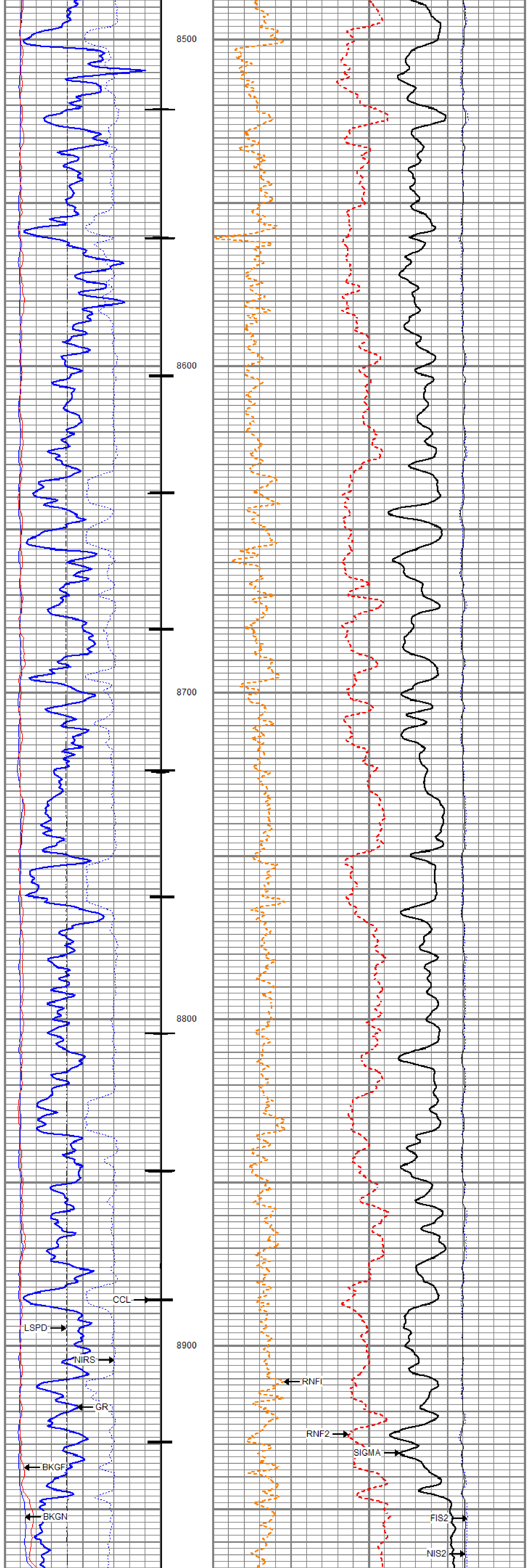

0 GR (GAPI) 150
Casing Collar Locator
-100 Line Speed (ft/min) 100
0 NIRS (cps) 400000
0 BKGN (cps) 4000
0 BKGF (cps) 2000

4 RNF2 0
60 SIGMA (cu) 0
4.5 RNFI 0
FIS2
0 (cps) 45000
NIS2
0 (cps100000

RELIANCE
OILFIELD SERVICES

Repeat Pass

Database File	f:\data\tep\federal rwf 412-17\pn\tep_federal rwf 412-17_pn_06-24-19.db
Dataset Pathname	repeat.2
Presentation Format	ros_pdn_hunter
Dataset Creation	Tue Jun 25 15:04:52 2019
Charted by	Depth in Feet scaled 1:240

0 GR (GAPI) 150
-100 Line Speed (ft/min) 100
0 NIRS (cps) 400000
0 BKGN (cps) 4000
0 BKGF (cps) 2000

4 RNF2 0
60 SIGMA (cu) 0
4.5 RNFI 0
FIS2
0 (cps) 45000
NIS2
0 (cps100000

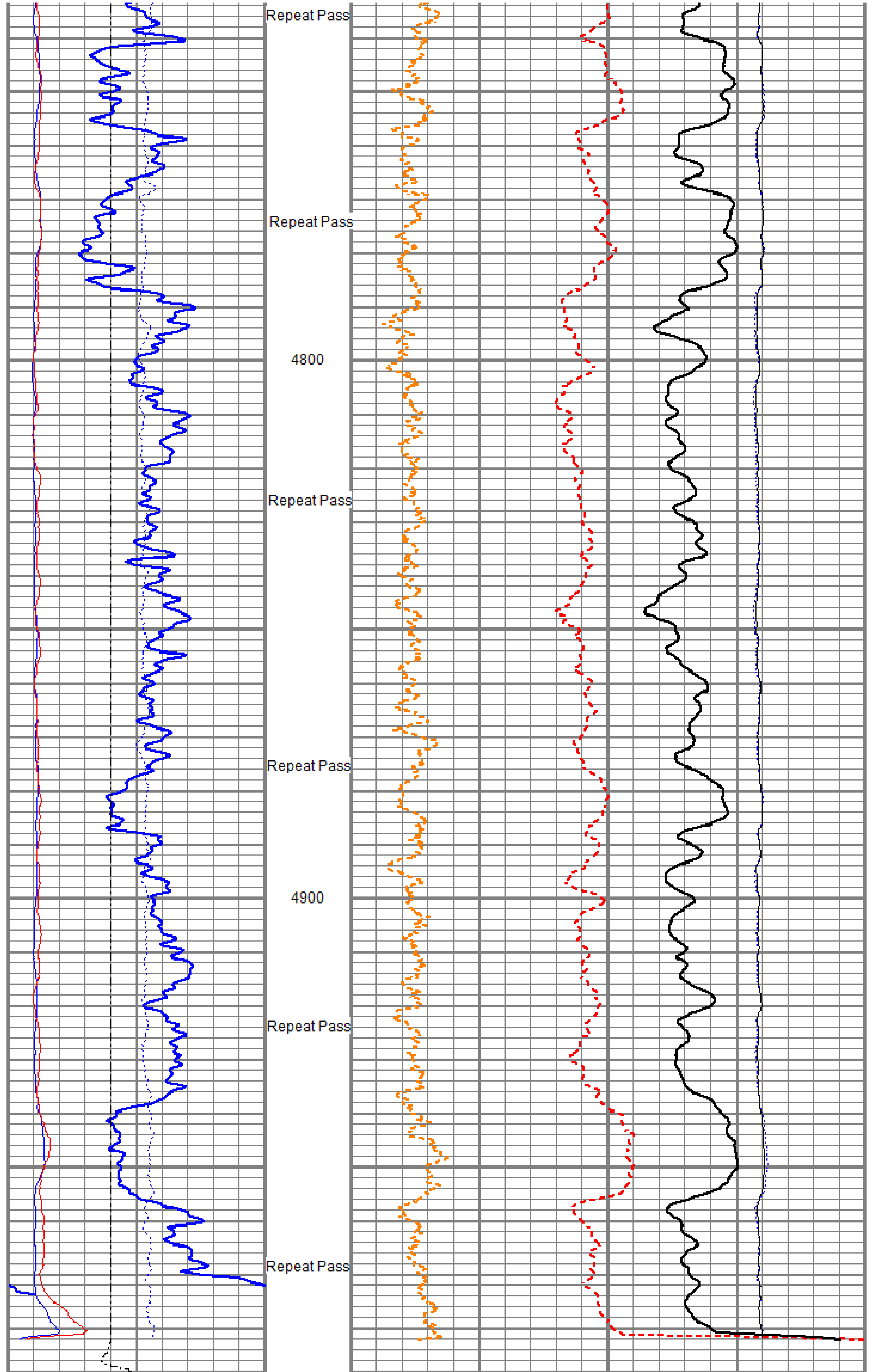

0 GR (GAPI) 150
-100 Line Speed (ft/min) 100
0 NIRS (cps) 400000
0 BKGN (cps) 4000
0 BKGF (cps) 2000

4 RNF2 0
60 SIGMA (cu) 0
4.5 RNFI 0
FIS2
0 (cps) 45000
NIS2
0 (cps100000

Sensor	Offset (ft)	Schematic	Description	Length (ft)	O.D. (in)	Weight (lb)
			Titan CHD-16875 GO Titan 1-11/16" Assembled Electric Cable Head w/ 1" Fishing Neck	1.03	1.69	5.40
			HWS_TCU-002 (001704) HWS Telemetry Control Unit (TCU002)	2.30	1.69	10.87
TCUTEMP TCUVOLT GCL_CCL	14.69 14.69 13.97					
			HWS_GCL-001 (001681) HWS Gamma Ray Collar Locator (1.6875")	2.69	1.69	13.40
GCL_GR GCL_GR	12.50 12.50					
Long Far Near Anci	6.25 6.25 6.25 6.25		HWS_RAS-RAS002 (003040) Hunter Well Science Pulsed Neutron Tool	11.75	1.69	55.82
			HWS_TBN-001 (001725) HWS Terminator Bull Nose (1.6875")	0.25	1.69	0.99

Dataset: tep_federal rwf 412-17_pn_06-24-19.db: field/well/run1/main.2
Total length: 18.02 ft
Total weight: 86.48 lb
O.D.: 1.69 in

Calibration Report

Database File	f:\data\tep\federal rwf 412-17\pn\tep_federal rwf 412-17_pn_06-24-19.db
Dataset Pathname	main.2
Dataset Creation	Tue Jun 25 15:01:59 2019

Gamma Ray Calibration Report

Serial Number:	001681	
Tool Model:	001	
Performed:	(Not Performed)	
Calibrator Value:	1.0	GAPI
Background Reading:	0.0	
Calibrator Reading:	1.0	
Sensitivity:	1.0000	GAPI/

RELIANCE
OILFIELD SERVICES

Company	TEP Rocky Mountain LLC
Well	Federal RWF 412-17
Field	Rulison
County	Garfield
State	Colorado