



# Extraction\_Patterson 340\_Jamasso 4-65 5-6-12

MD  
5":100'

Company: Extraction Oil & Gas  
Well Name: Jamasso 4-65 5-6-12  
API: 05-005-07374  
County/Parish: Arapahoe  
State: Colorado  
Country: USA  
Job number: 00220EX-CO  
Field: Wildcat  
Rig Id: Patterson 340  
Survey Company: Atlas Drilling Services  
Day MWD Kevin Hursch  
Night MWD Elias Bradach

Log measurements: Gamma, ROP  
Depth measured from: RKB ft  
Maximum temperature: 265

Depth  
Start: 2,677' ft  
End: 18,308 ft  
Date  
07/10/2019  
07/14/2019

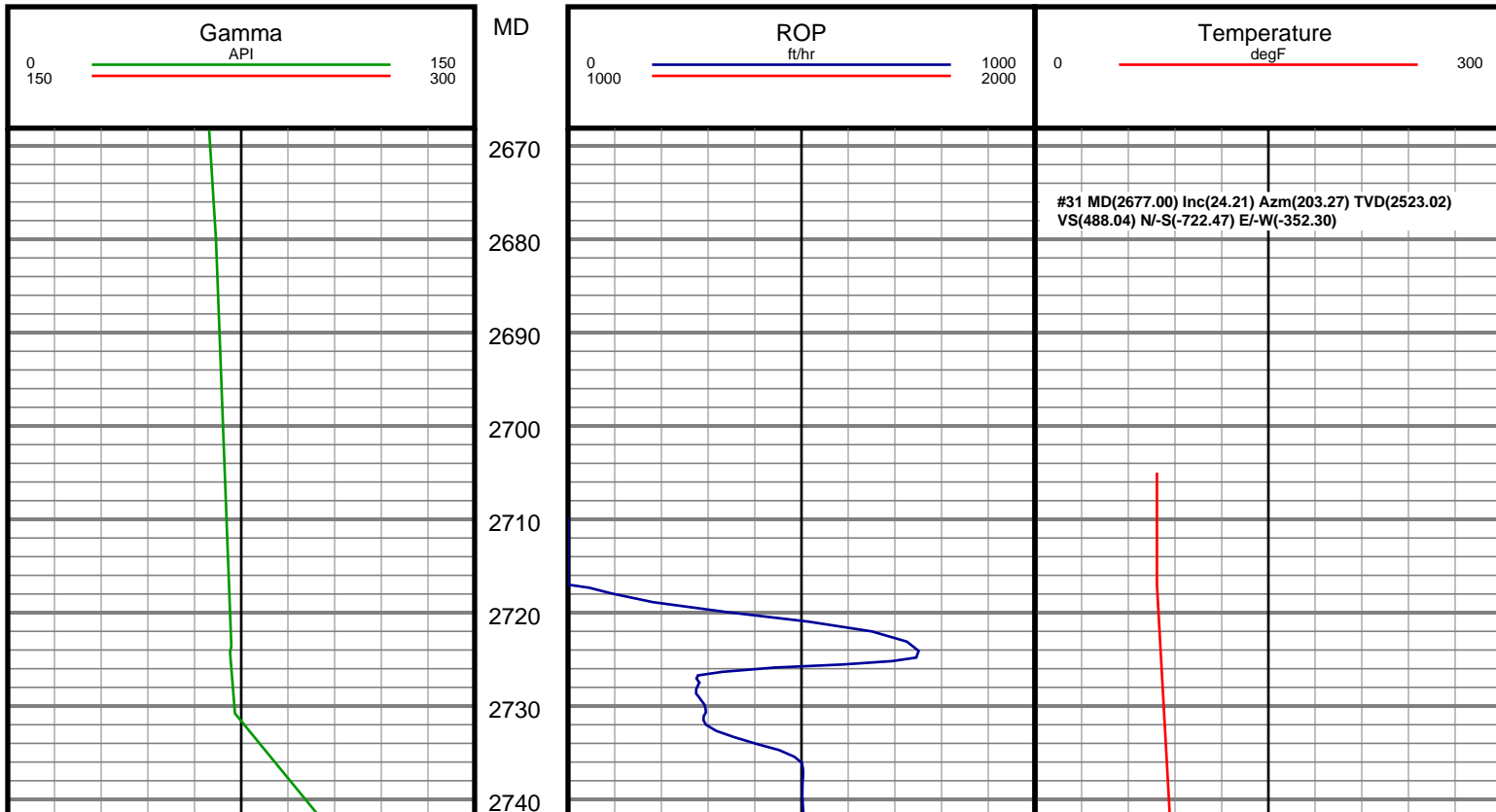
Casing Depth Size  
Surface: 2,677 ft 9.625"  
Intermediate:

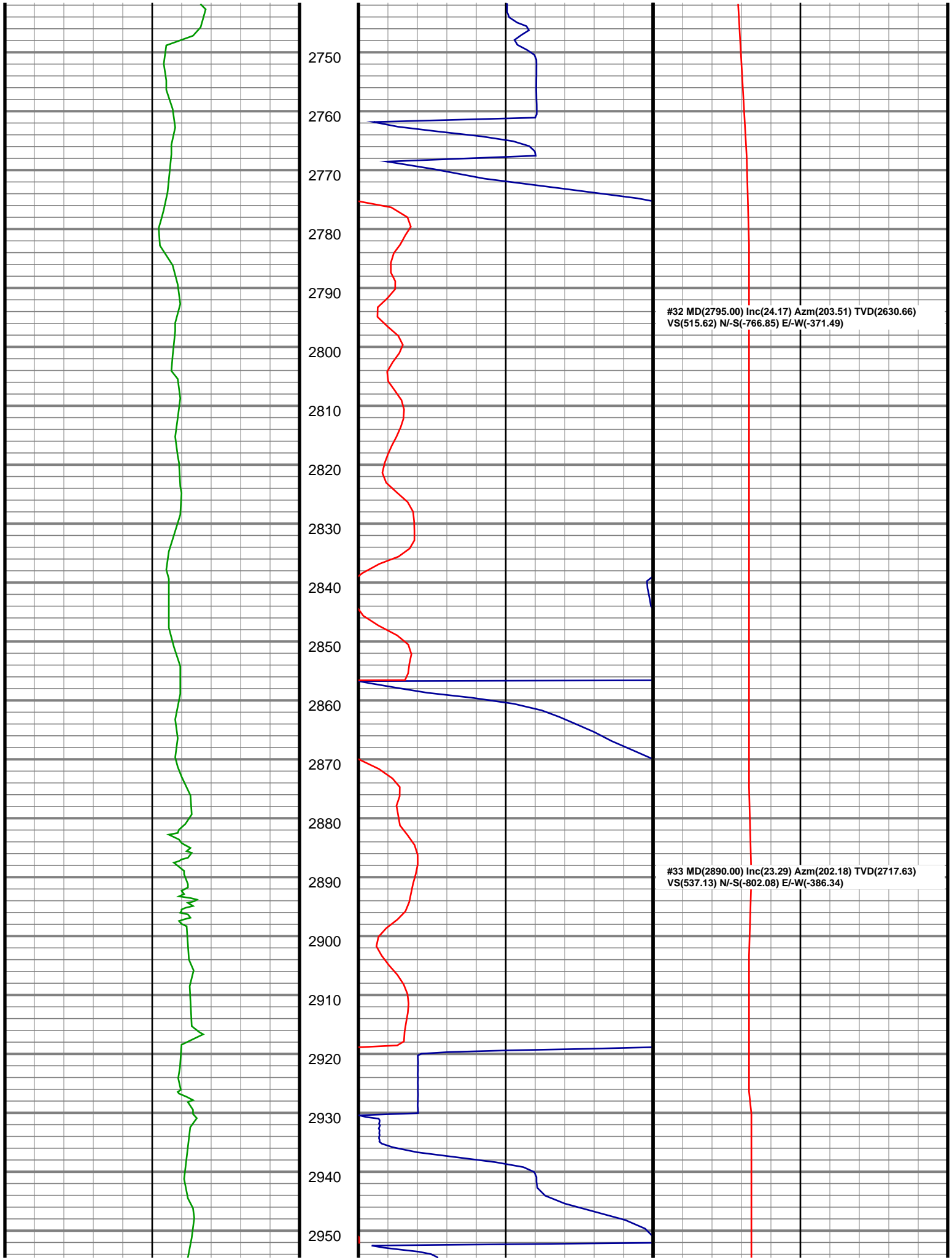
Mud Type: OBM  
Density: 9.9  
Viscosity: 50  
Rm: N/A Rmf: N/A Rmc: N/A

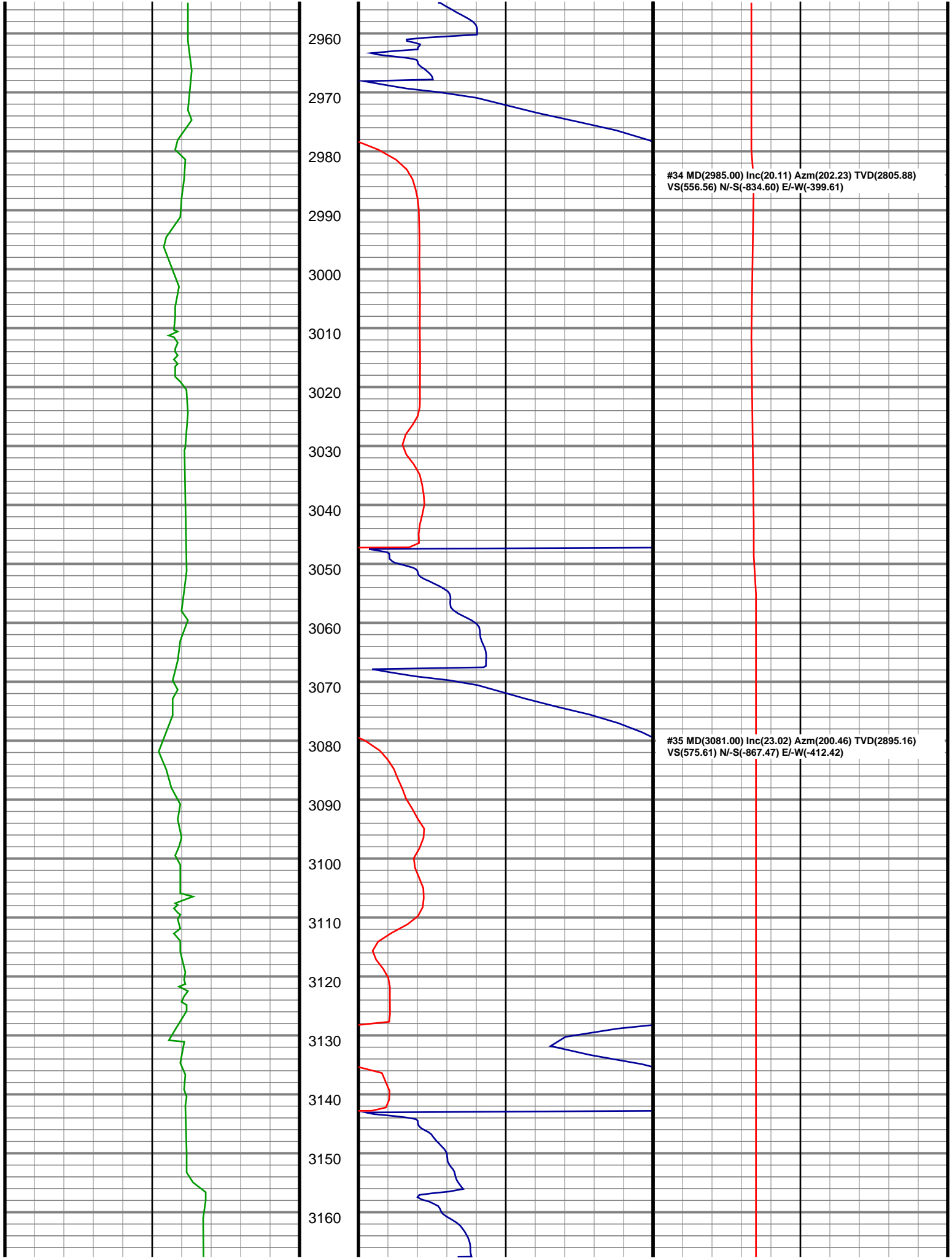
Elevations  
KB: 25'  
GL: 5,591'  
DF: 5,616'

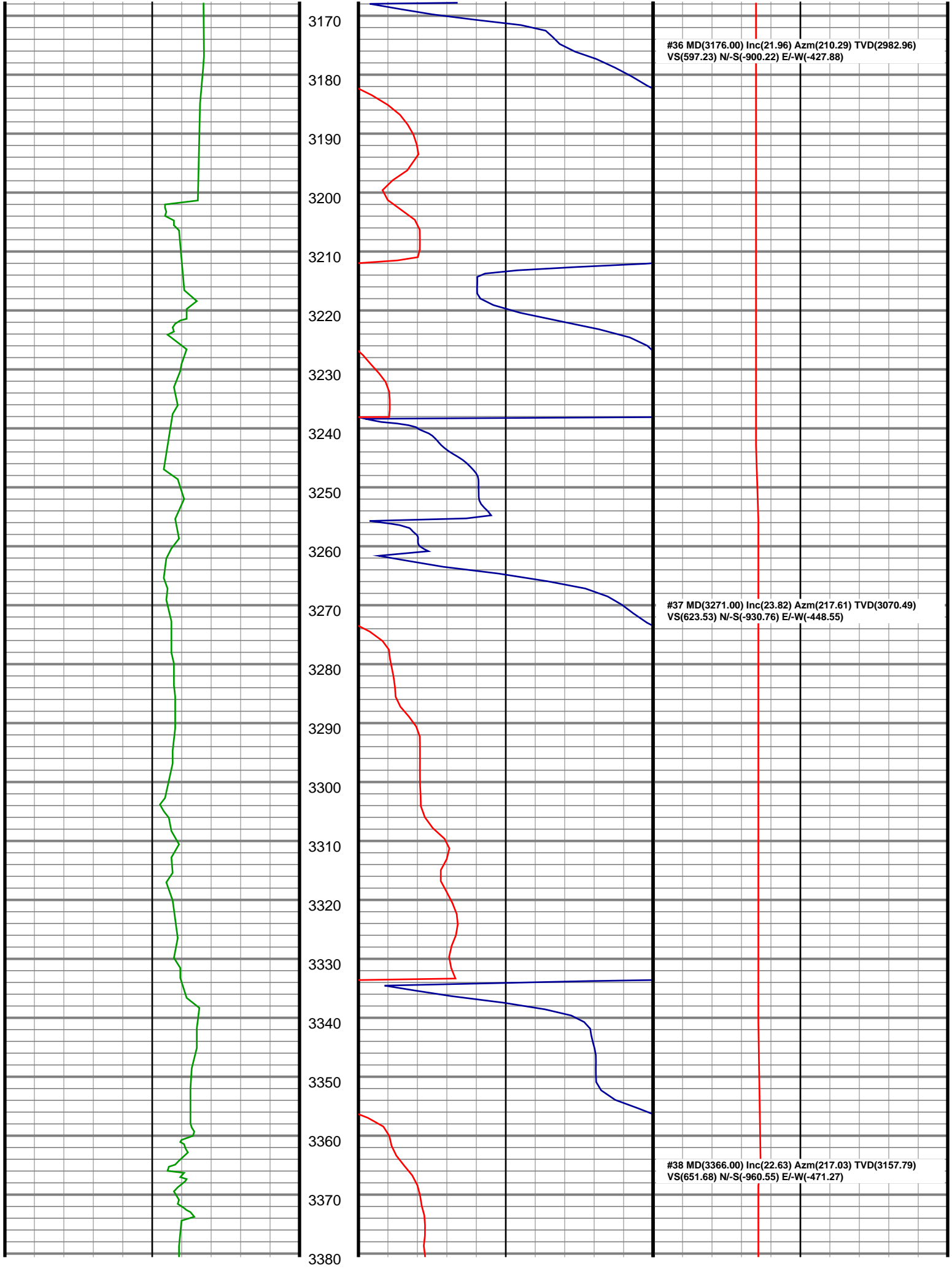
Run	Bit Size	Gamma	Offsets Survey	Start	Depths End	Start	Dates End
1	8.50"	36.90 ft	62.00 ft	2,677' ft	18,308 ft	07/10/2019 12:15	07/14/2019 03:45
2							
3							
4							
5							
6							
7							
8							
9							
10							

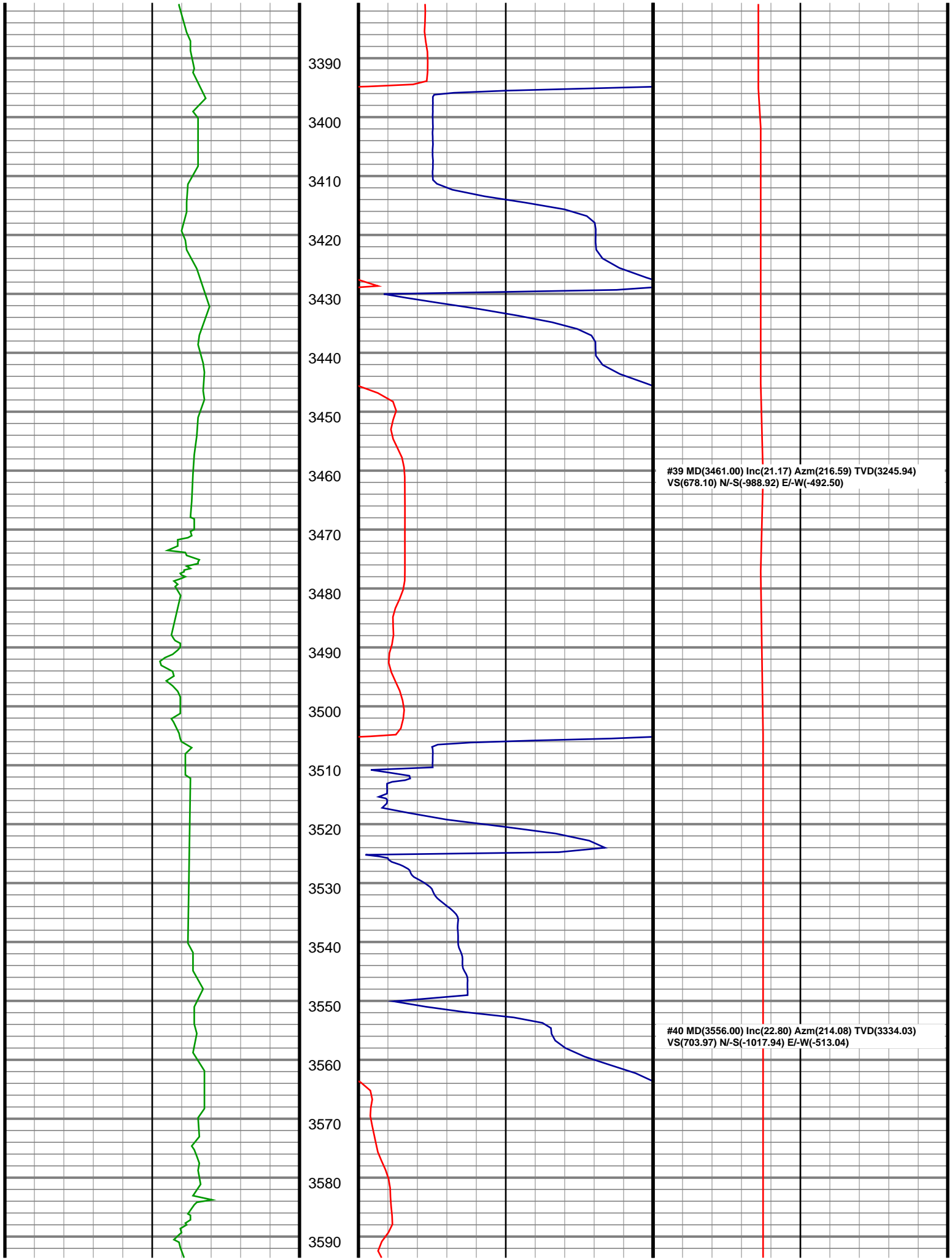
Atlas Drilling Services uses its best efforts to provide its customers with accurate information and interpretations in conjunction with services performed but will not be held liable or responsible for the accuracy of such information or interpretation.

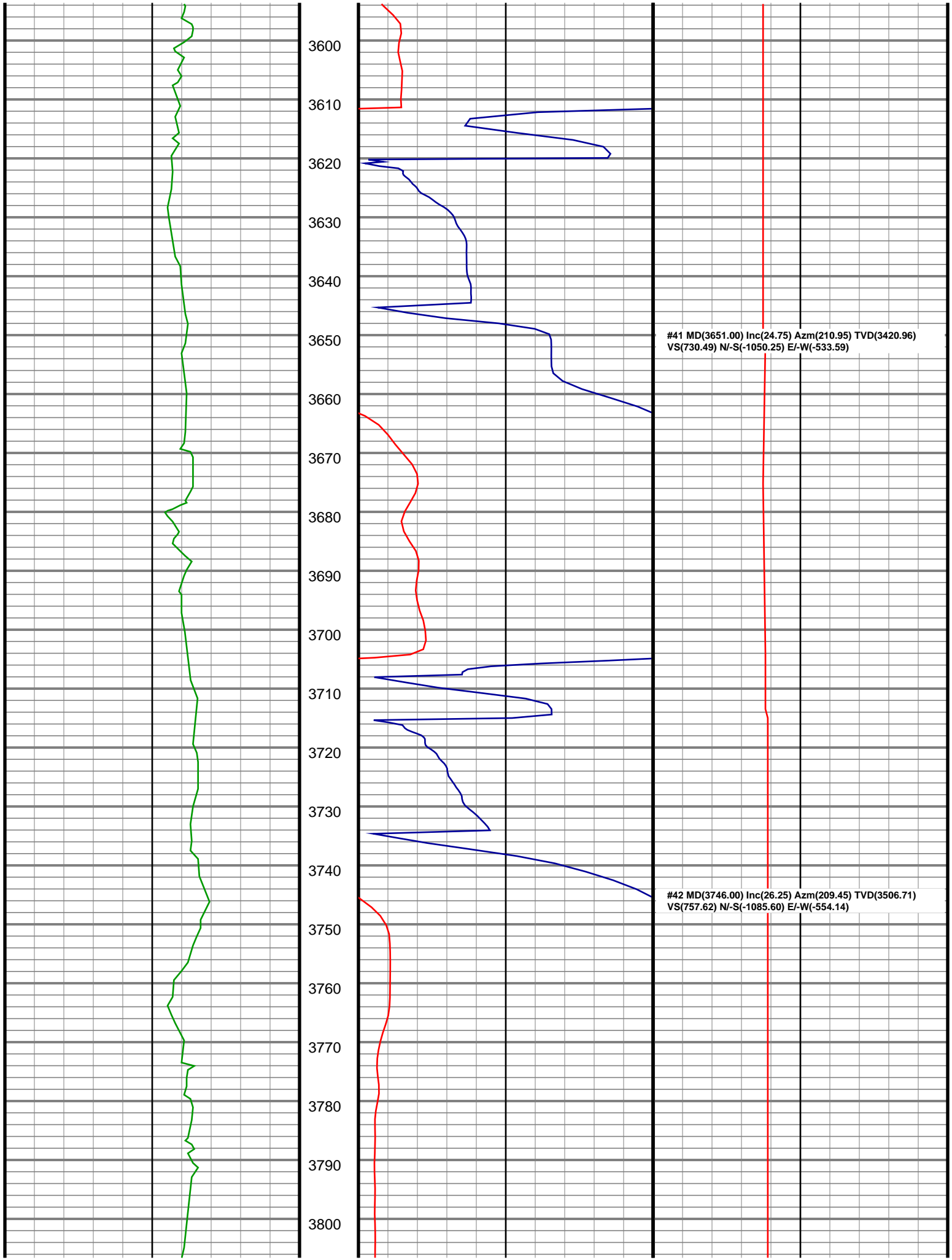


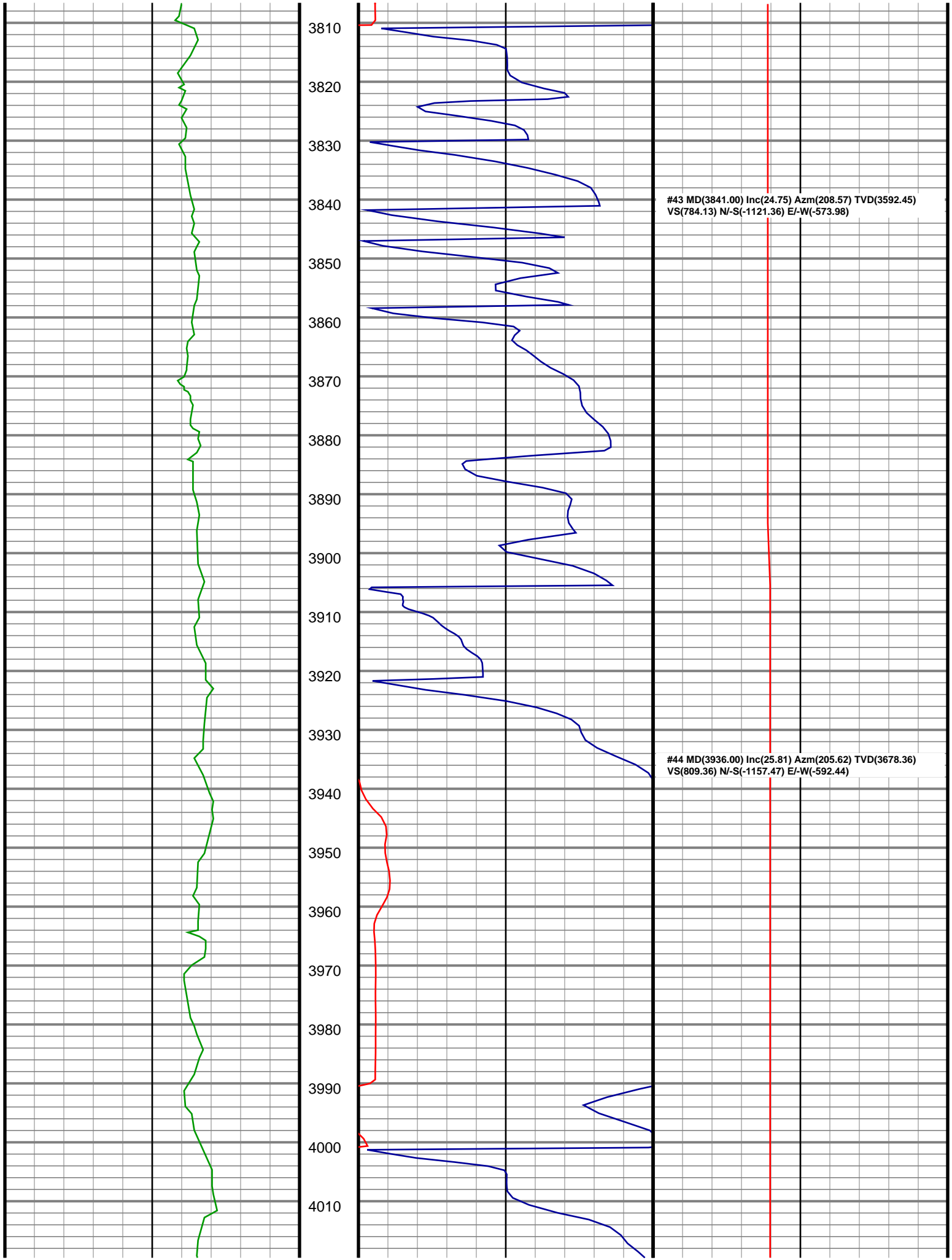


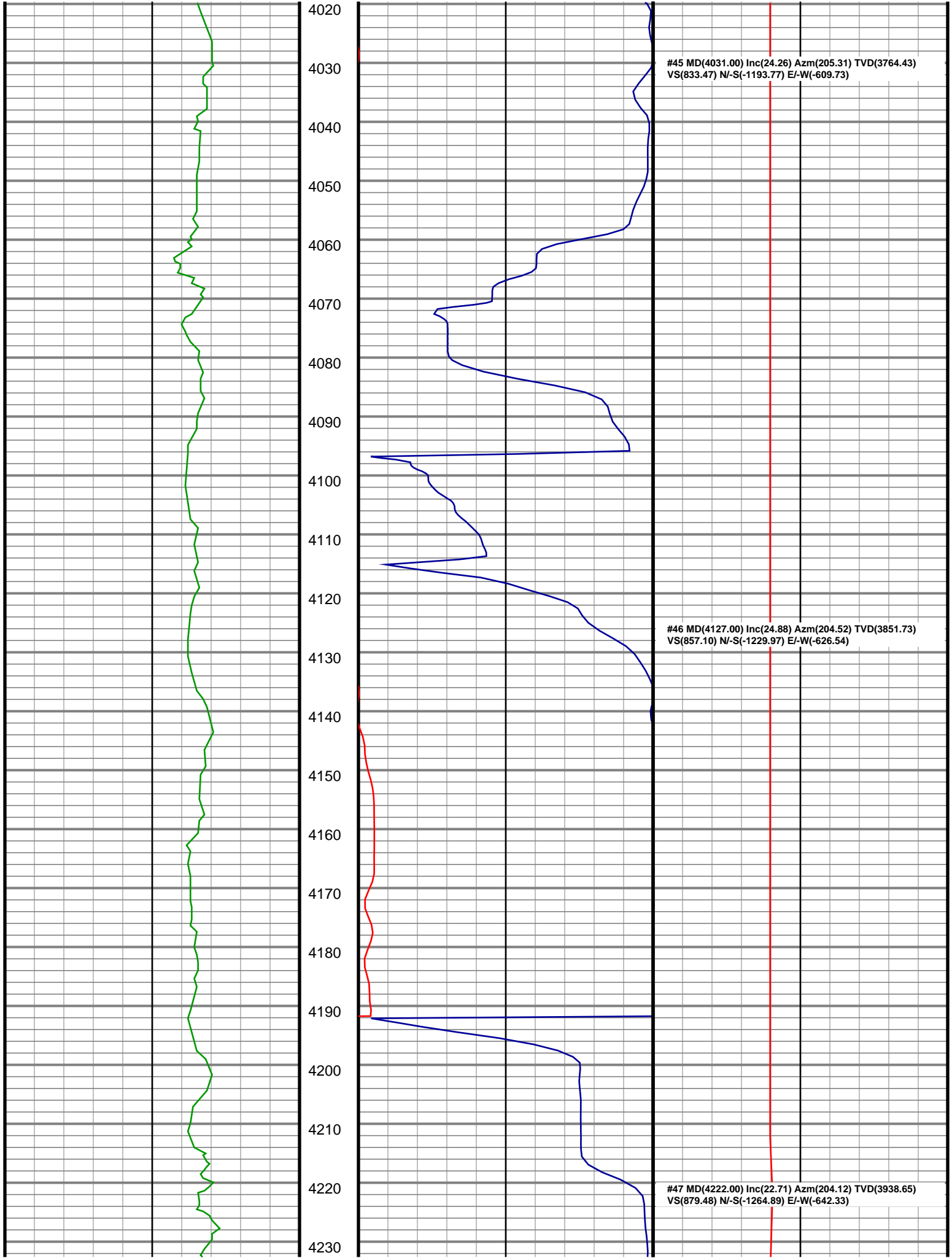




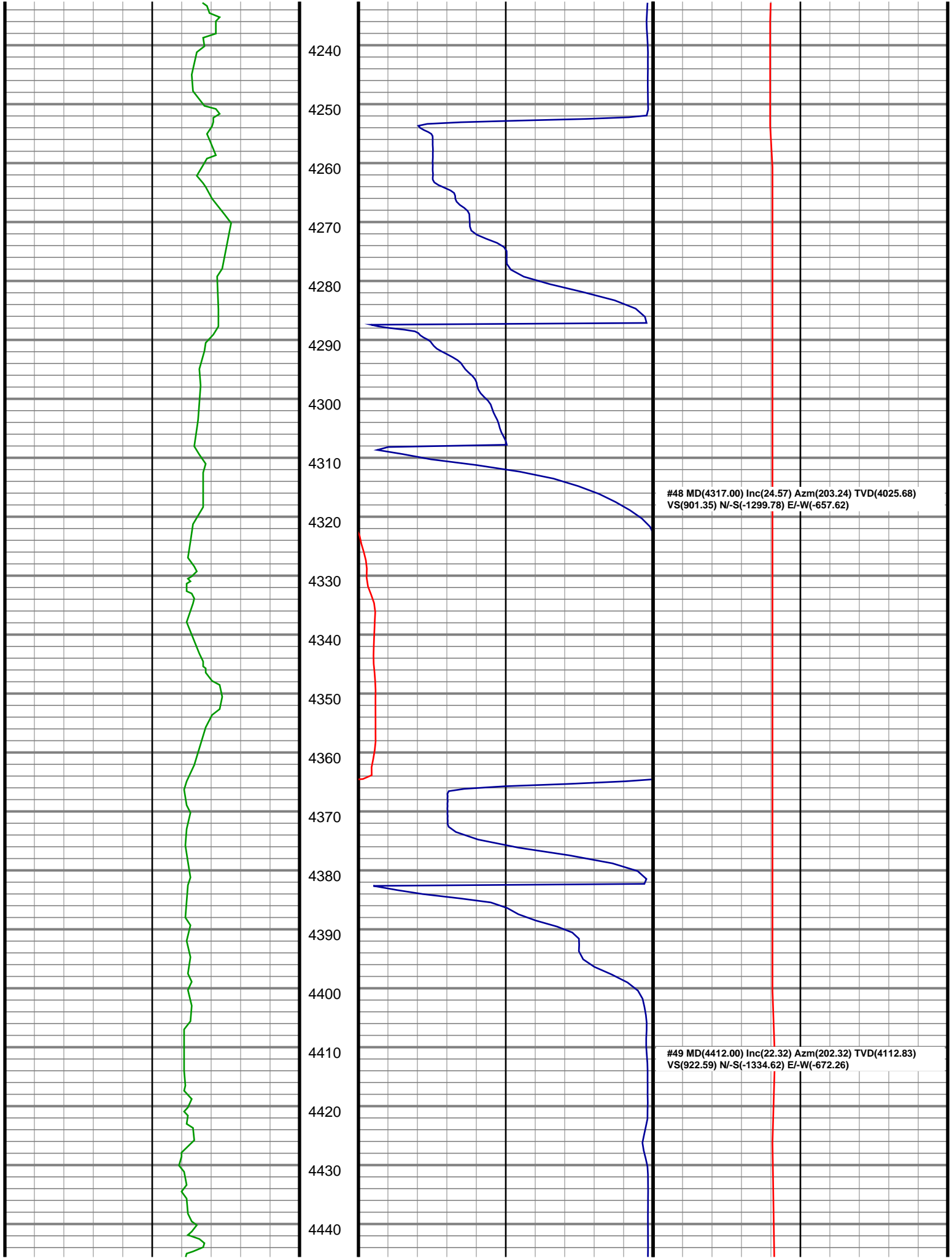


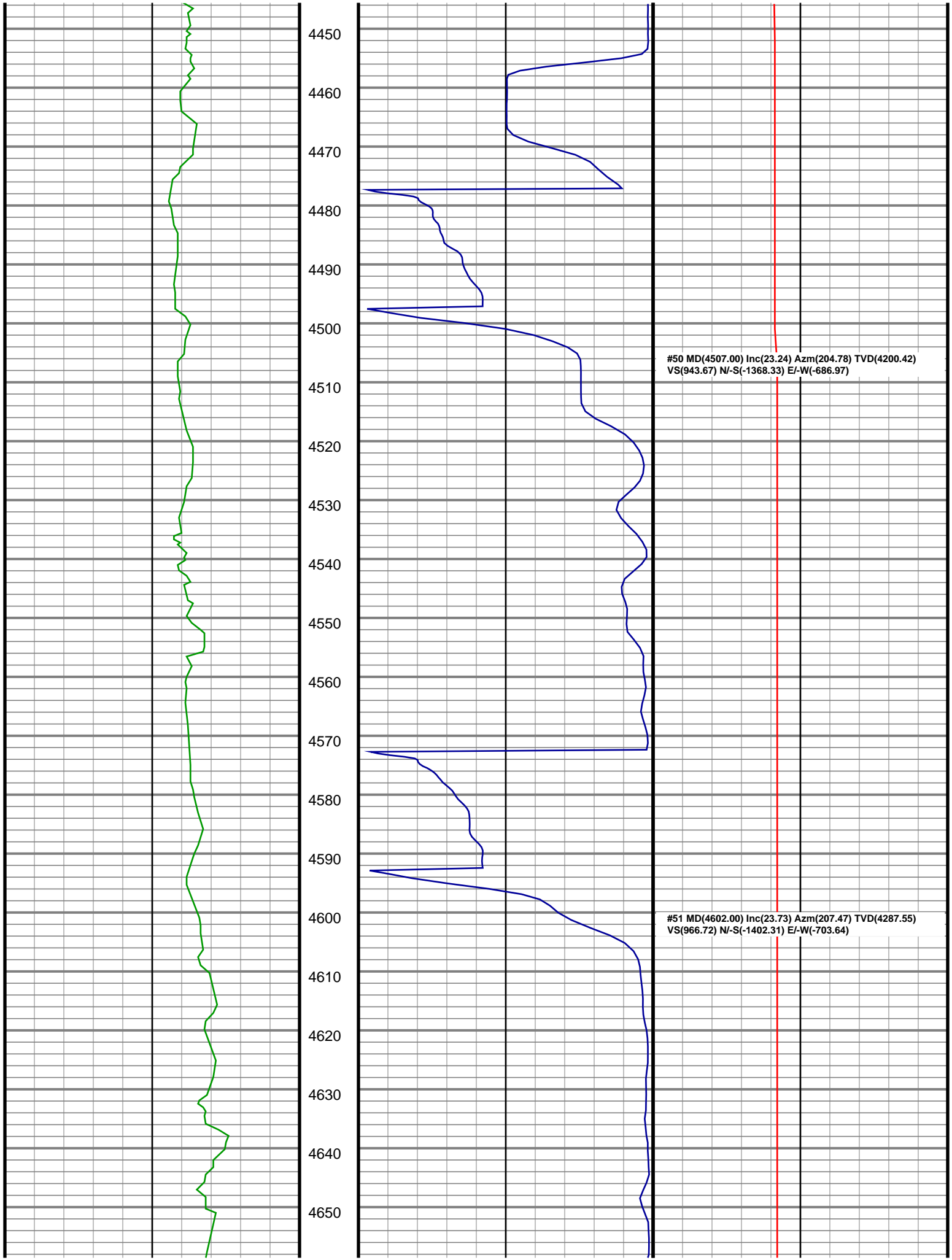


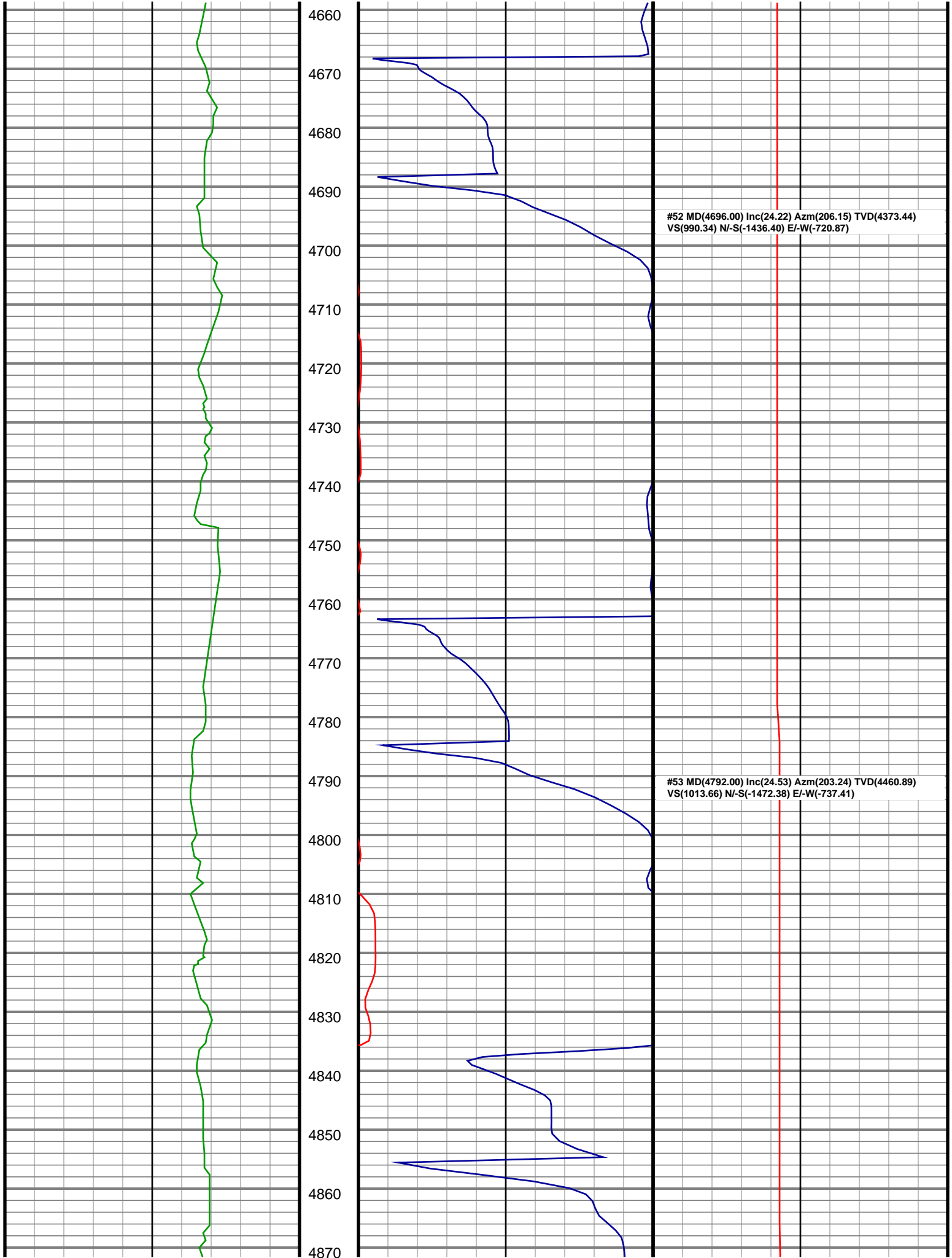


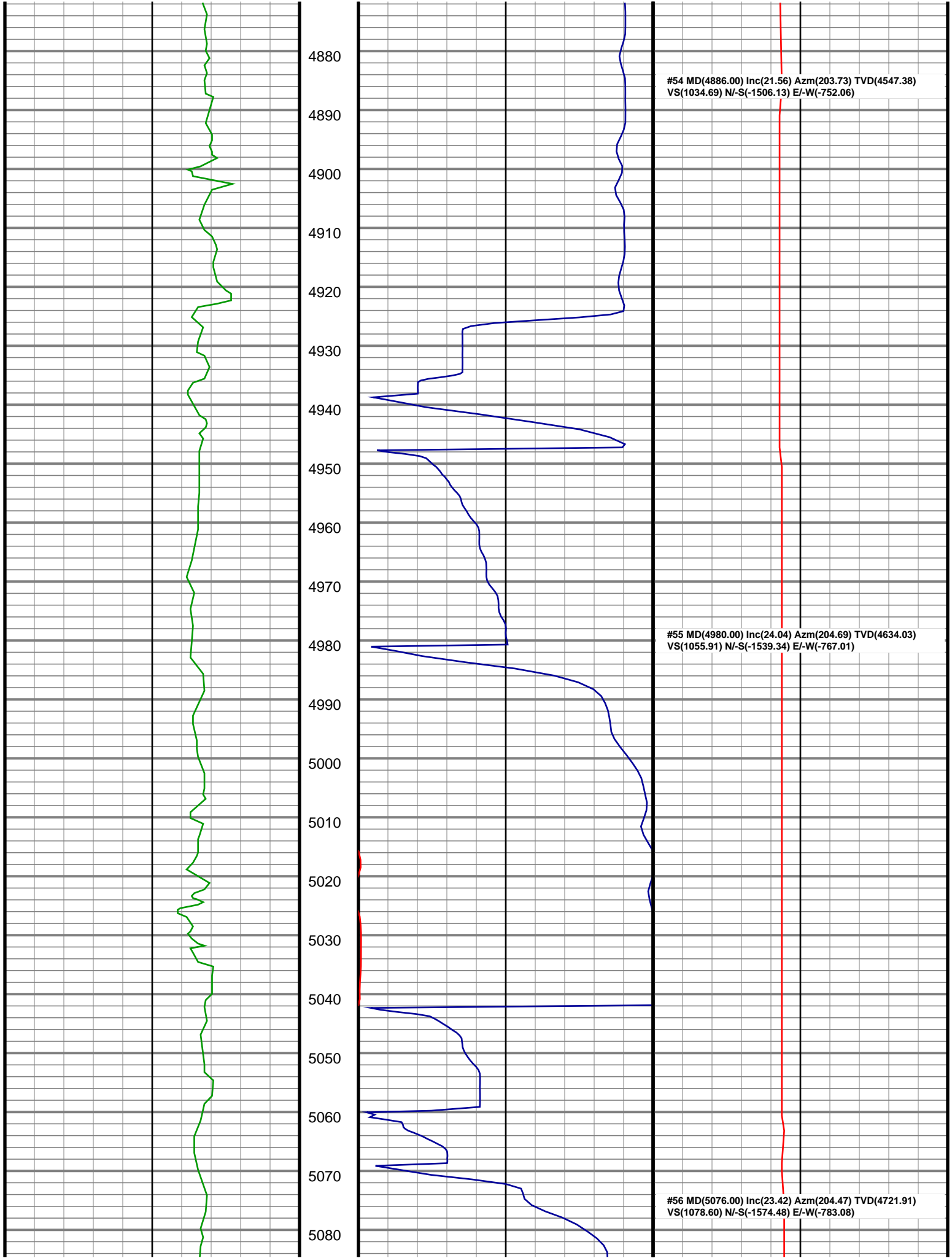


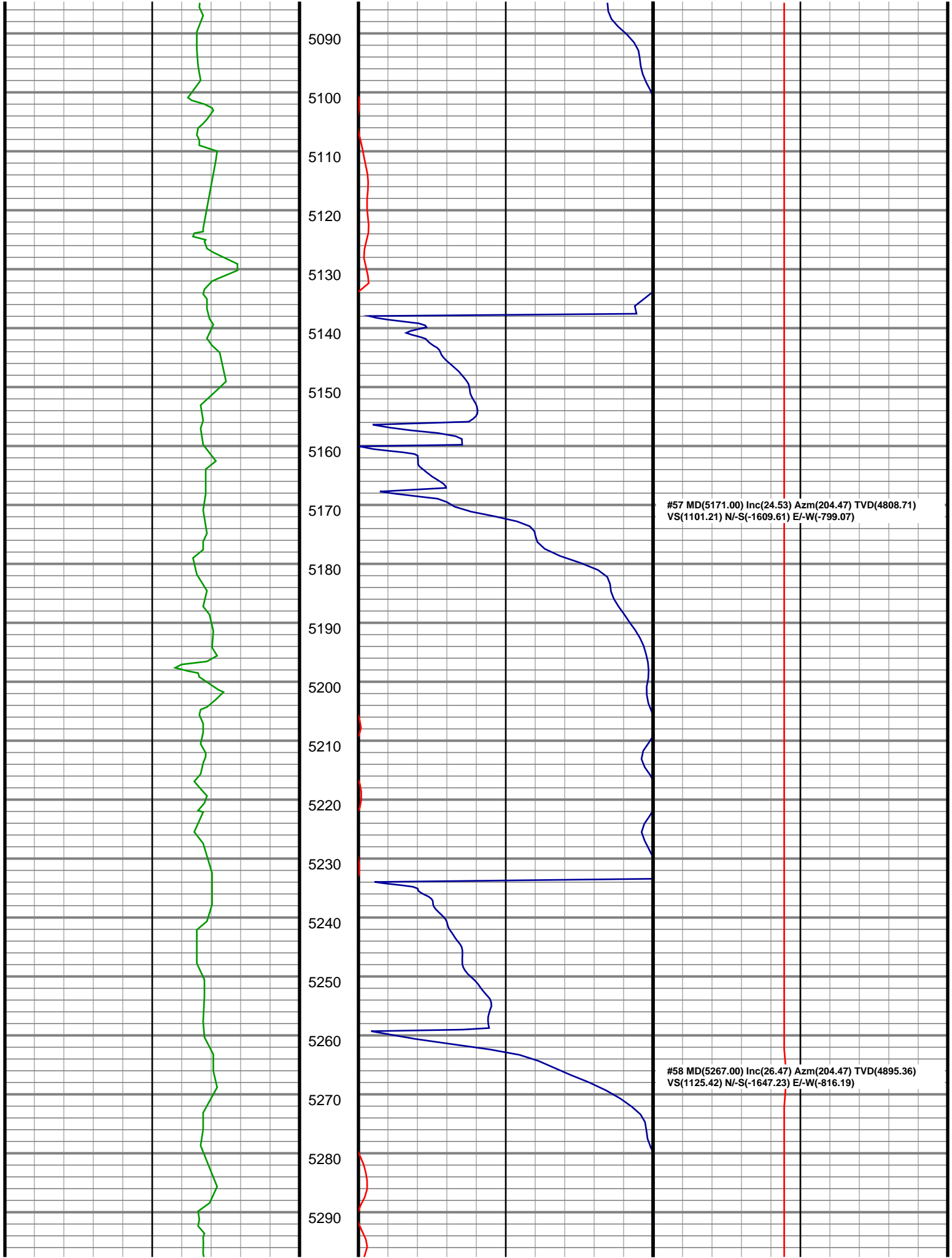


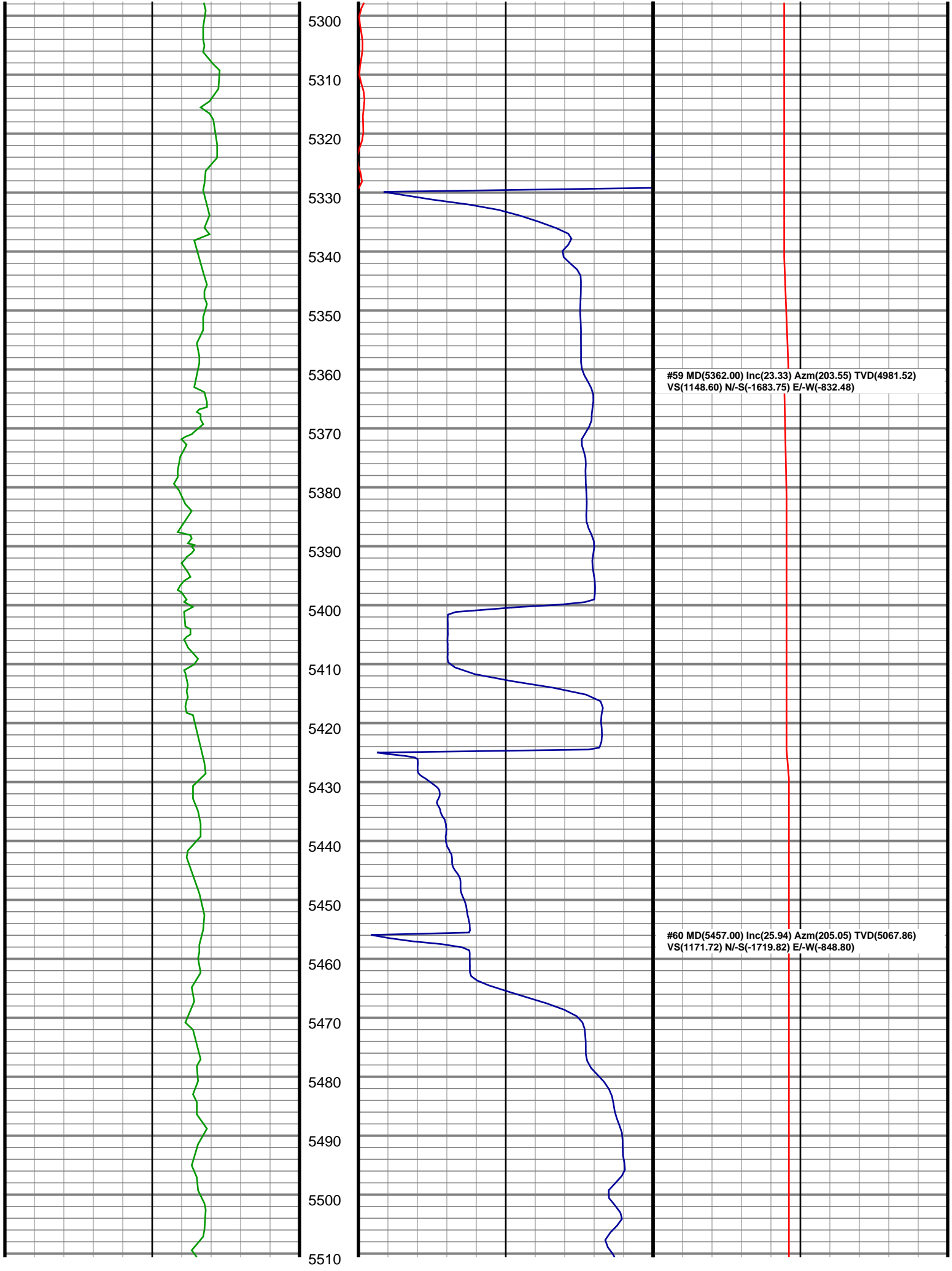


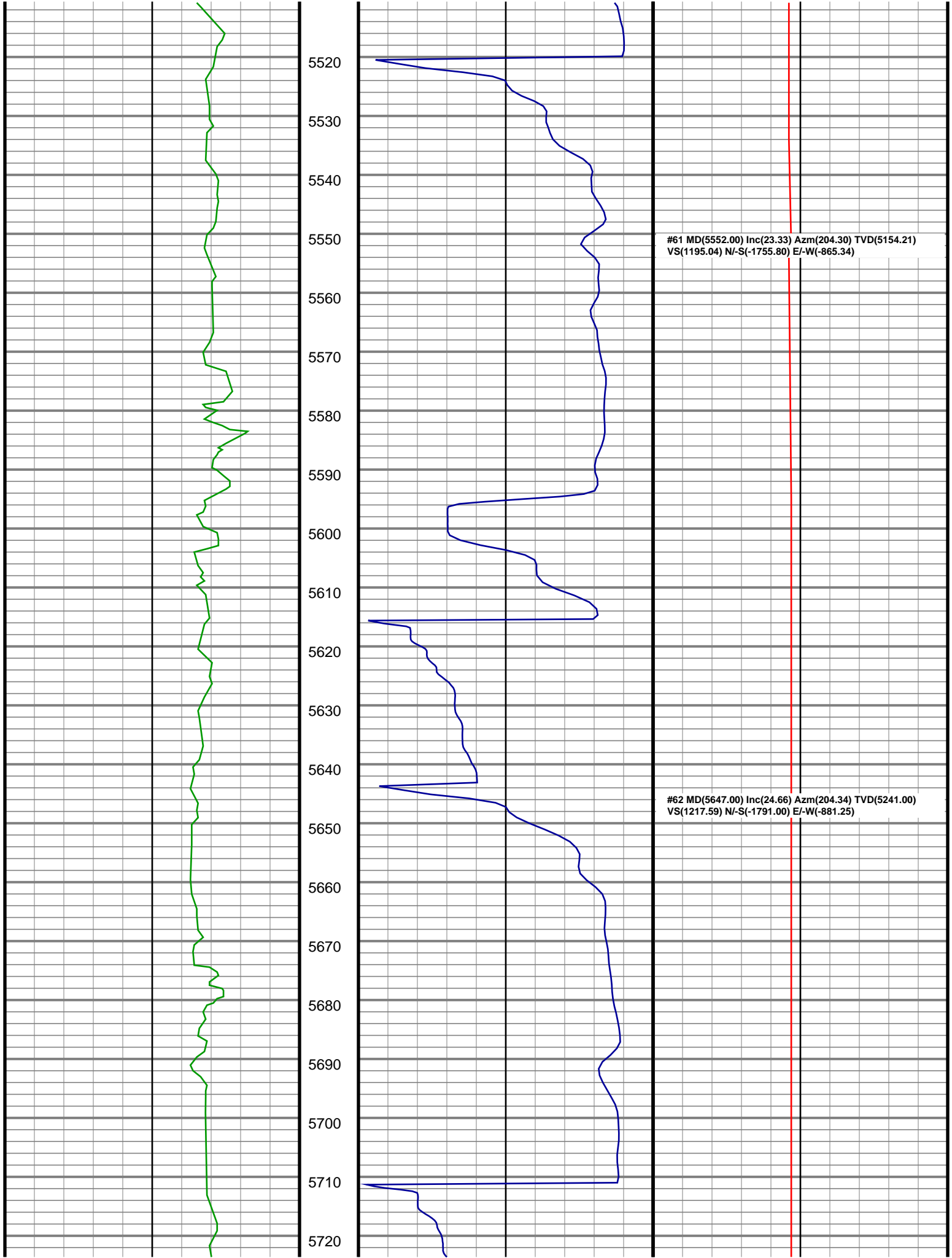


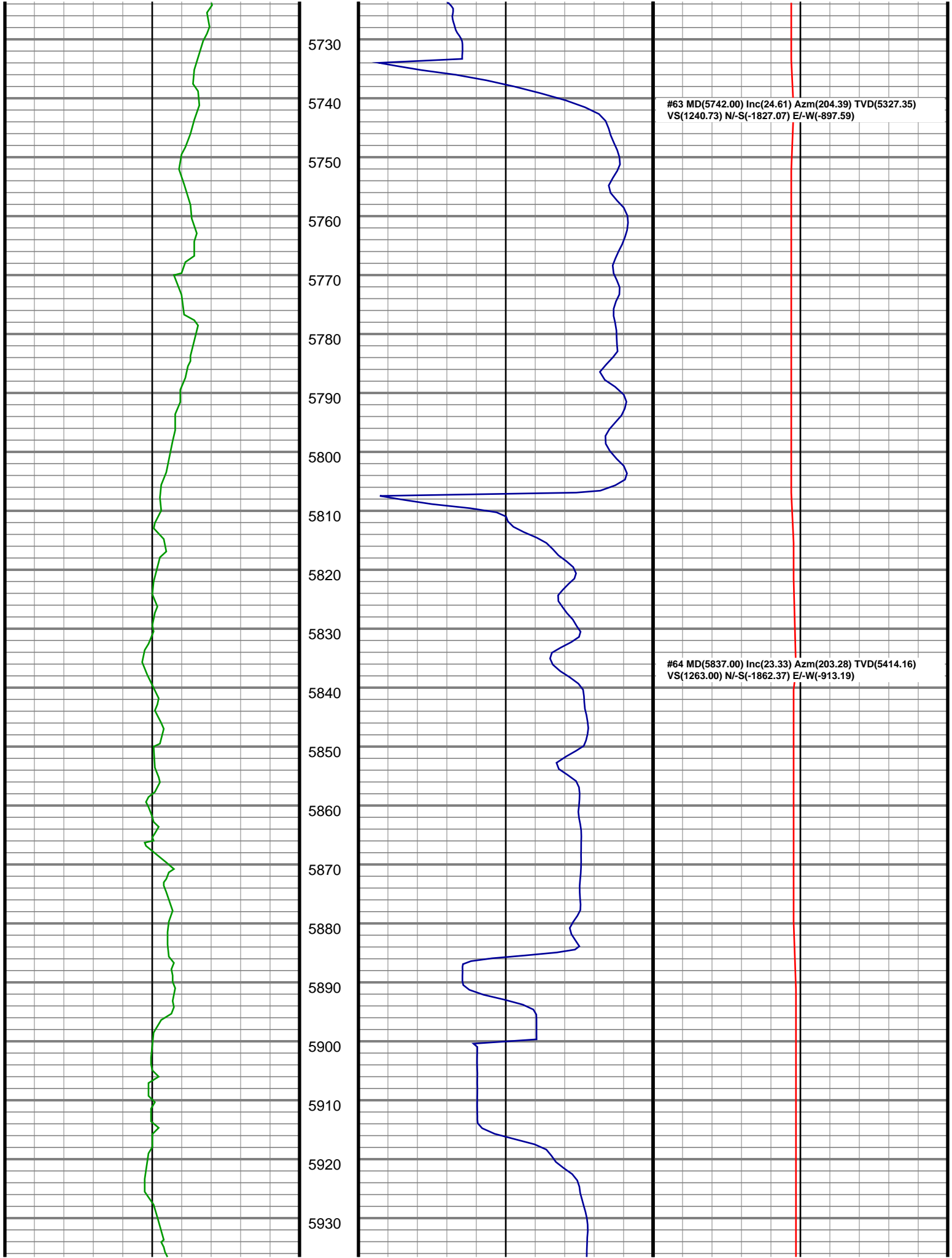




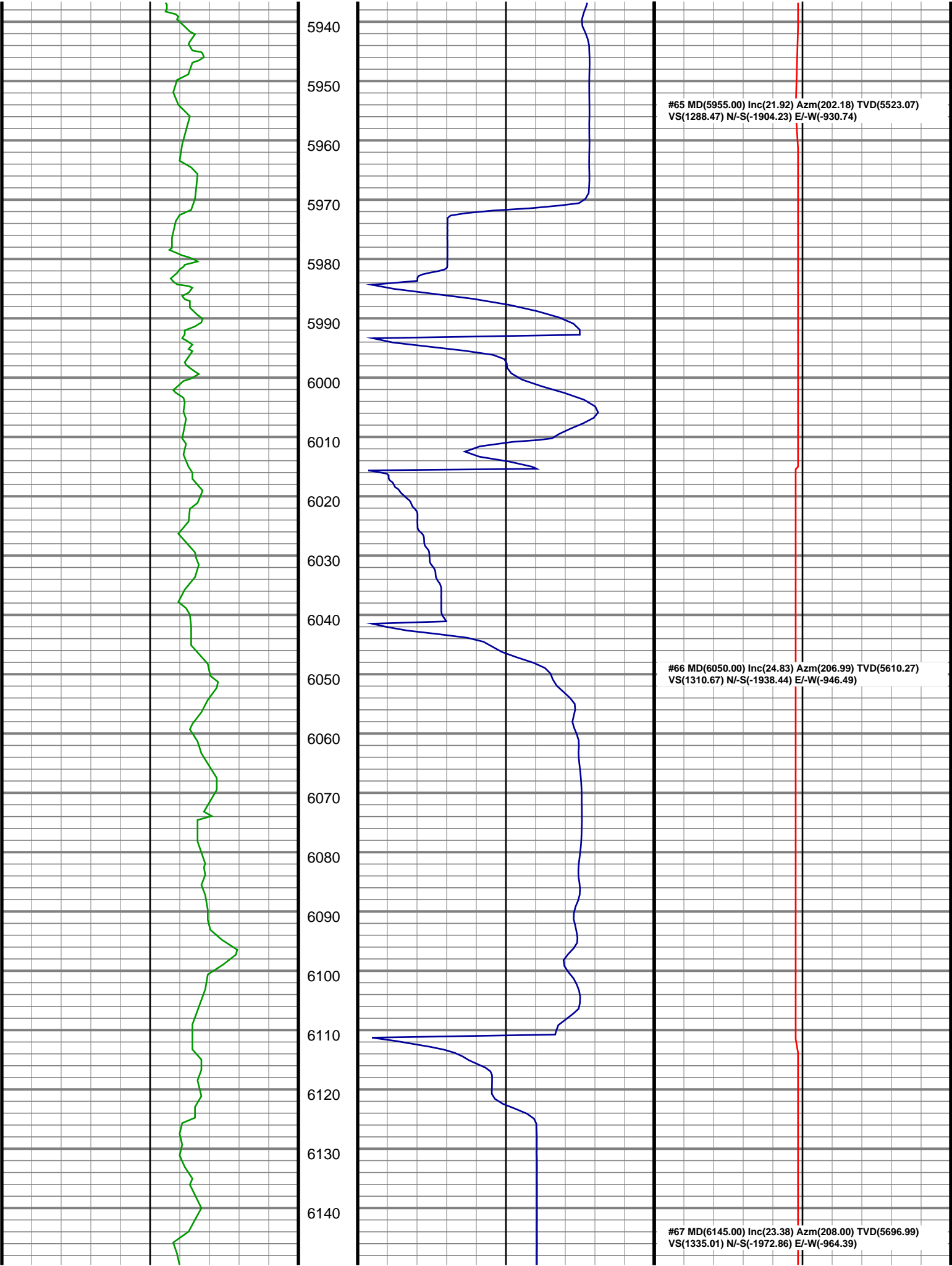


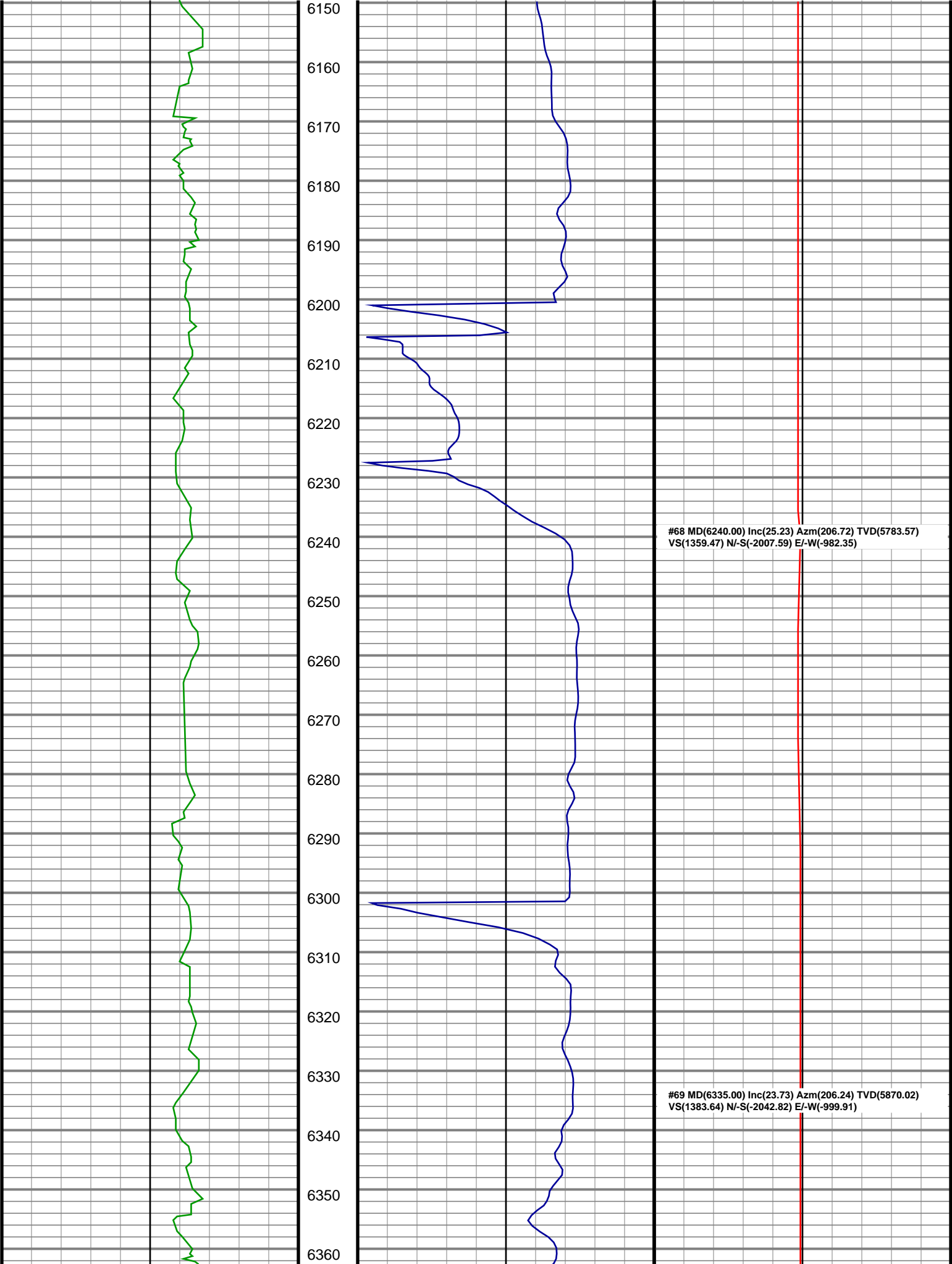


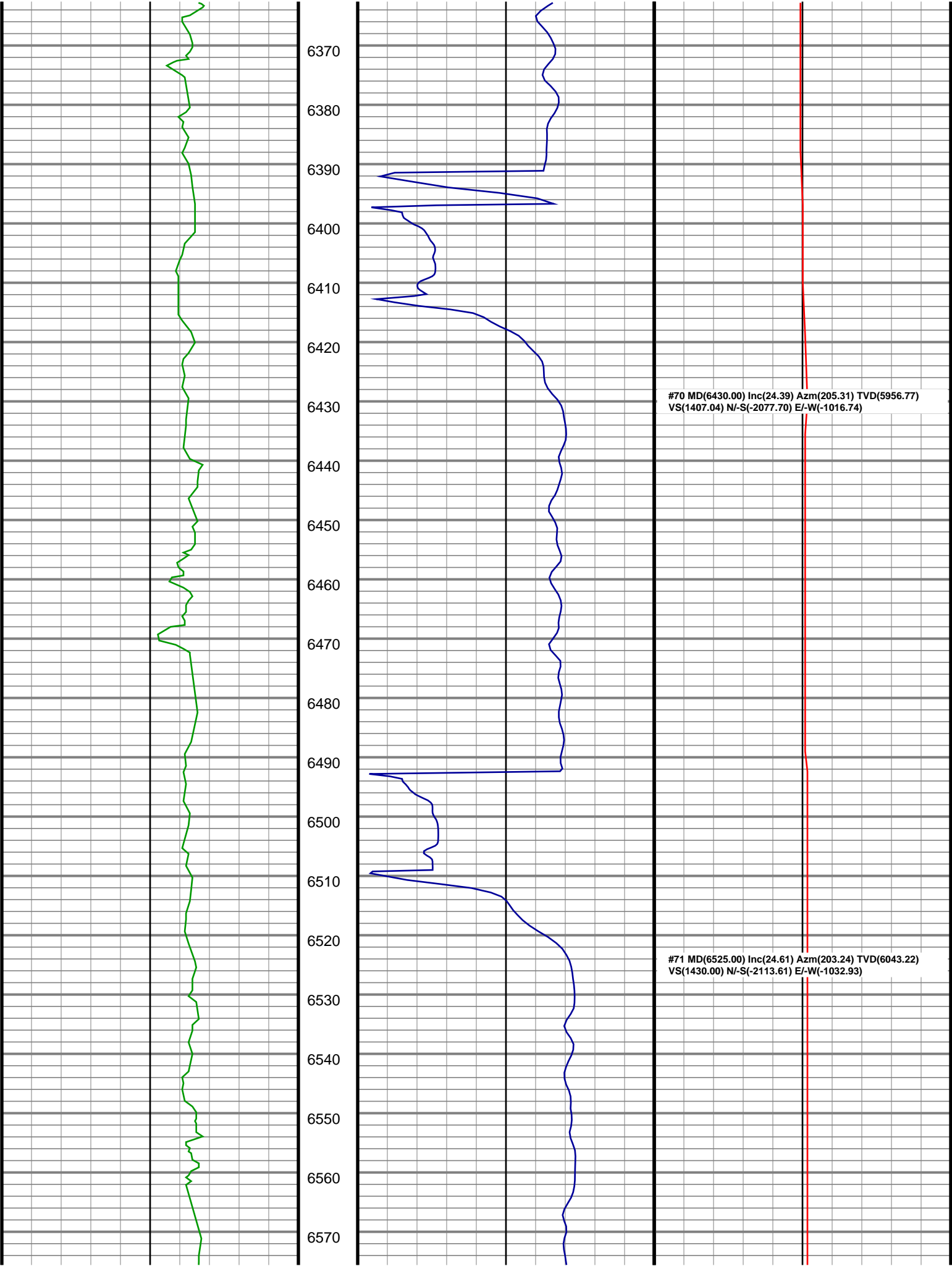


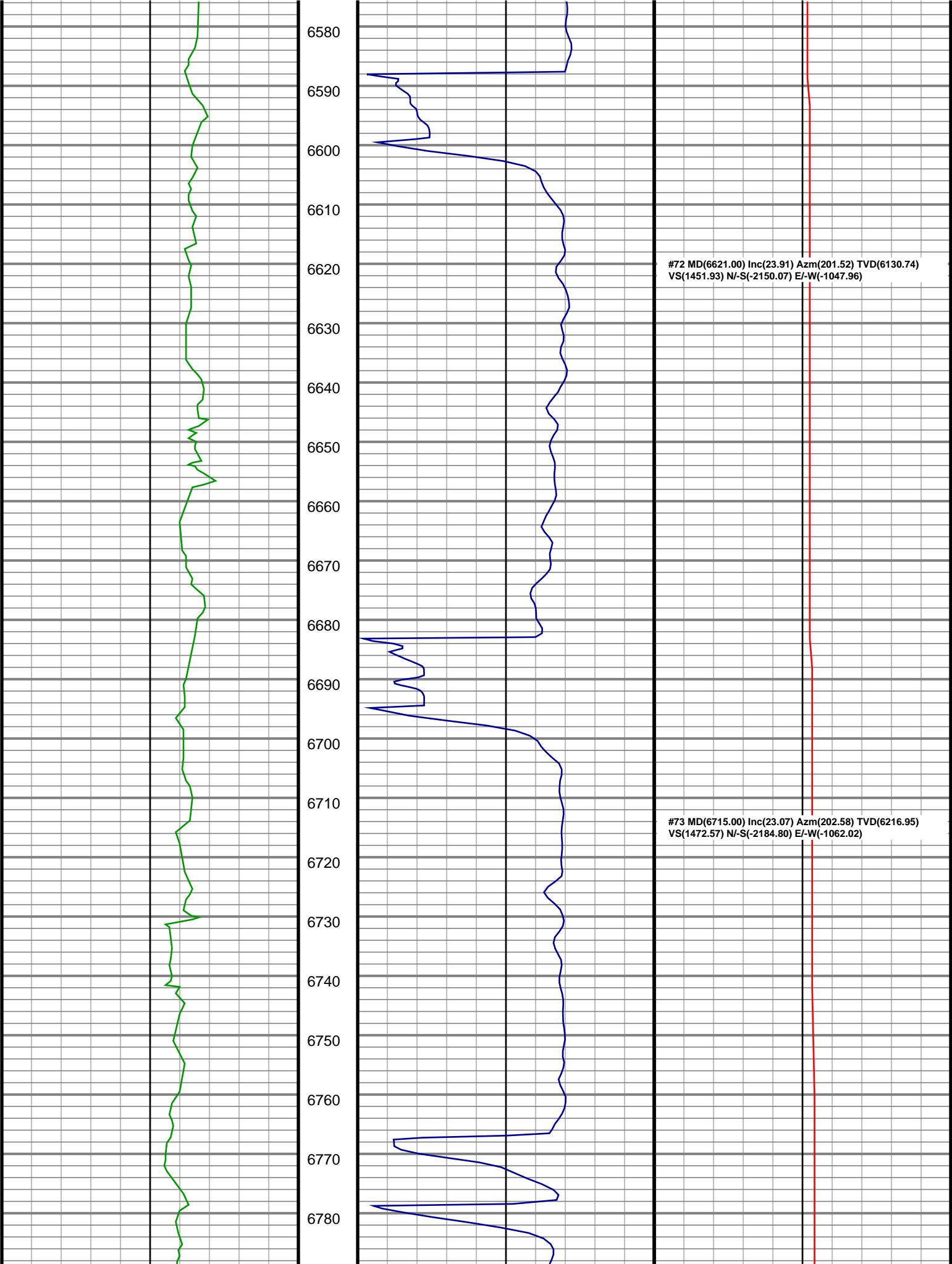


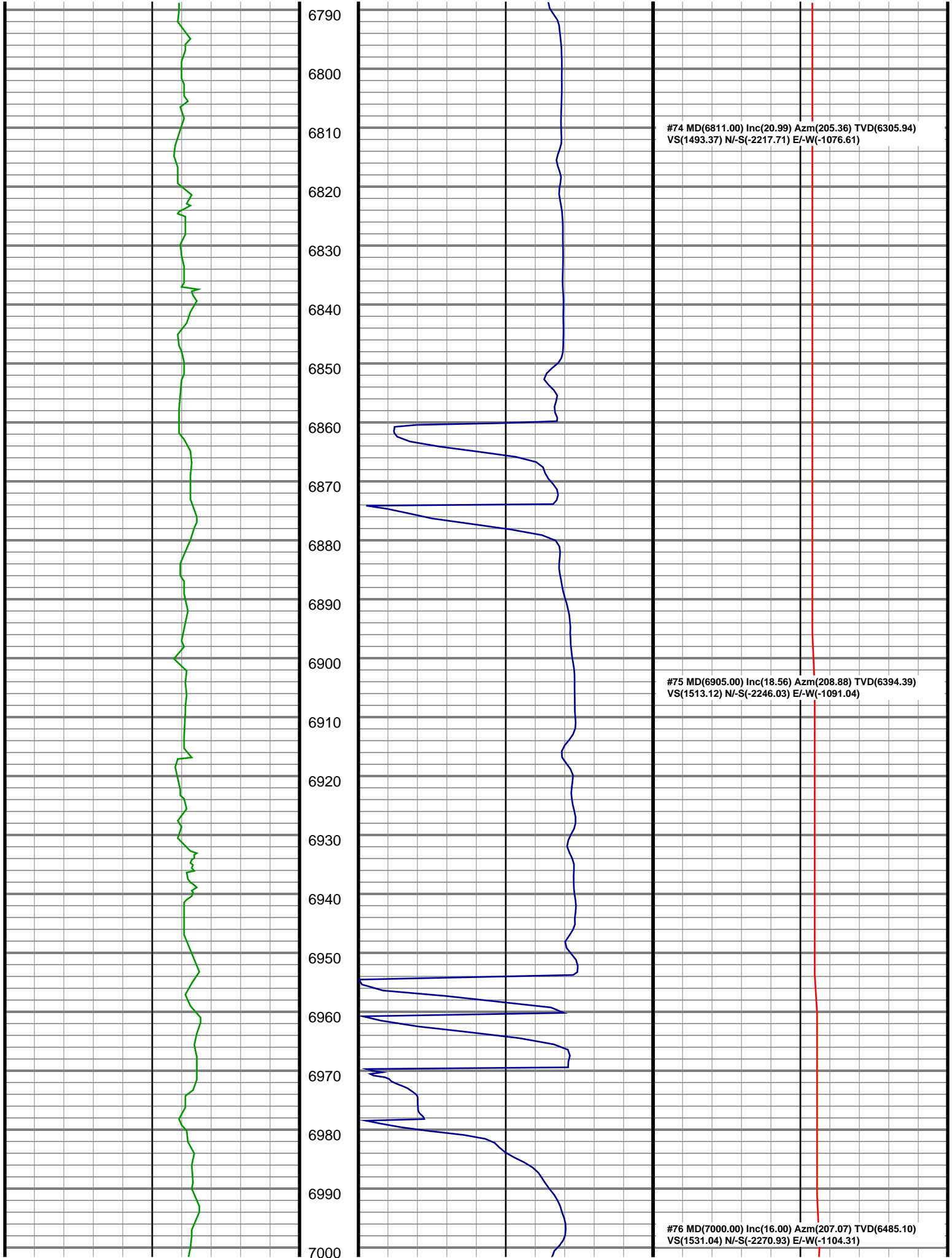


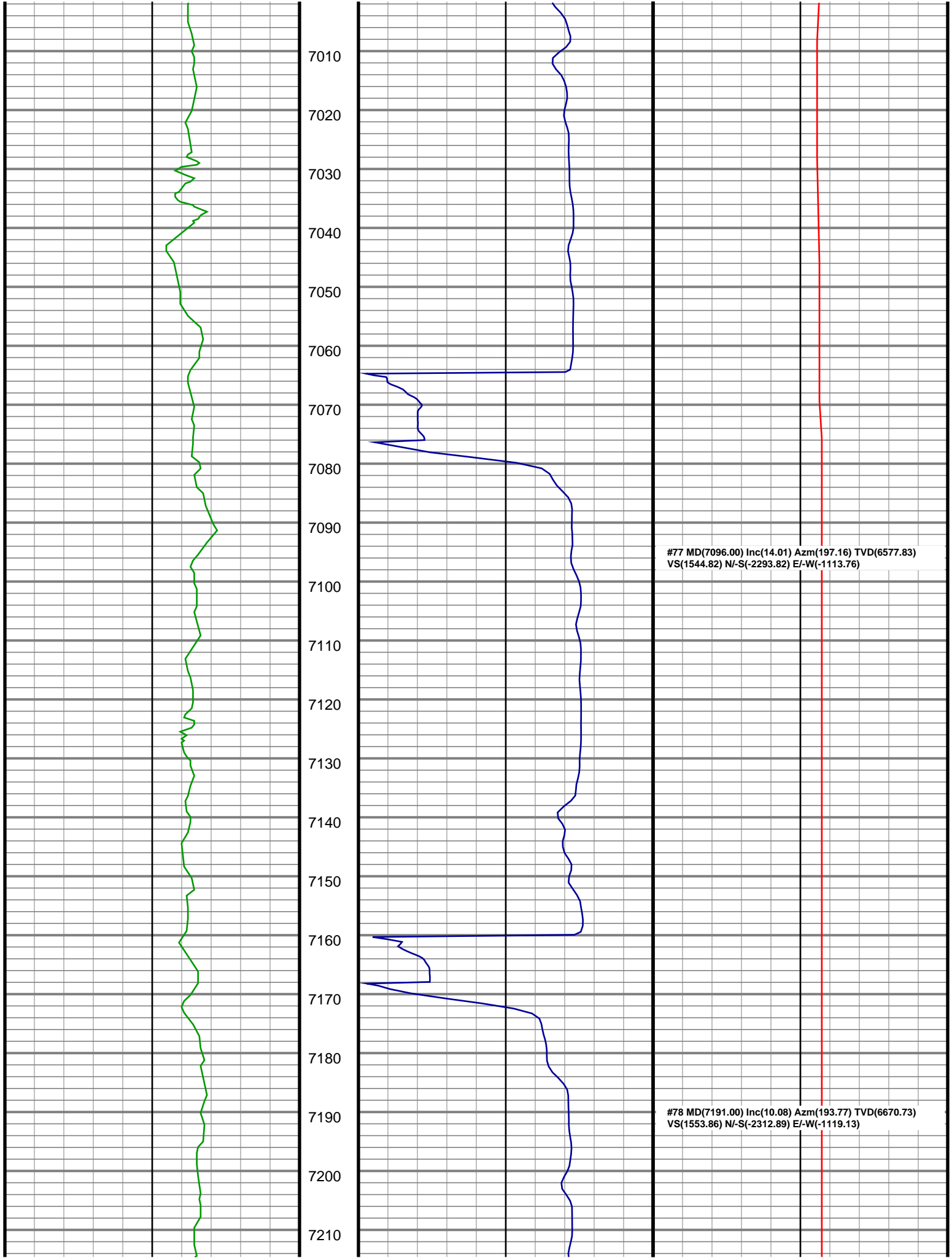


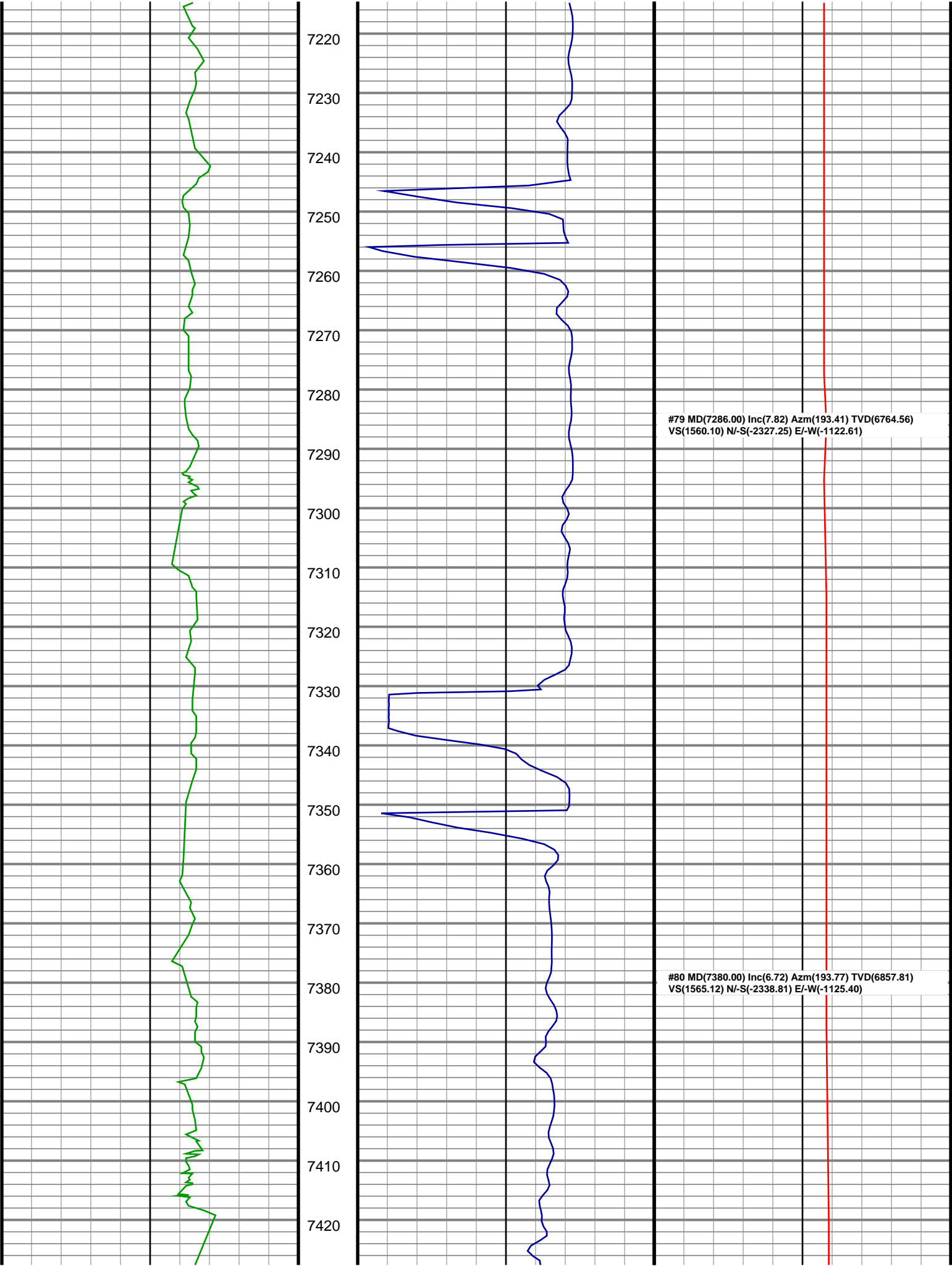


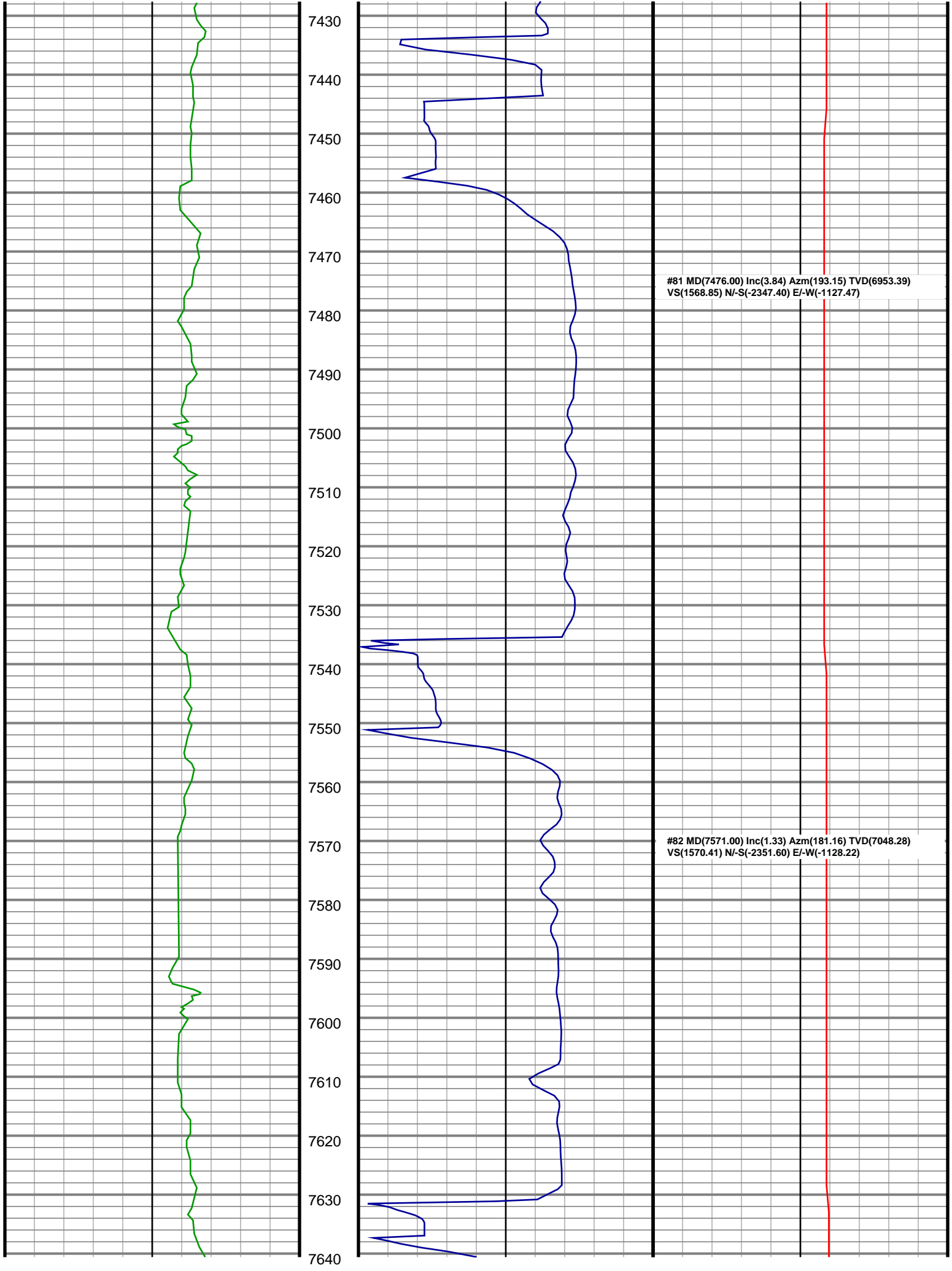




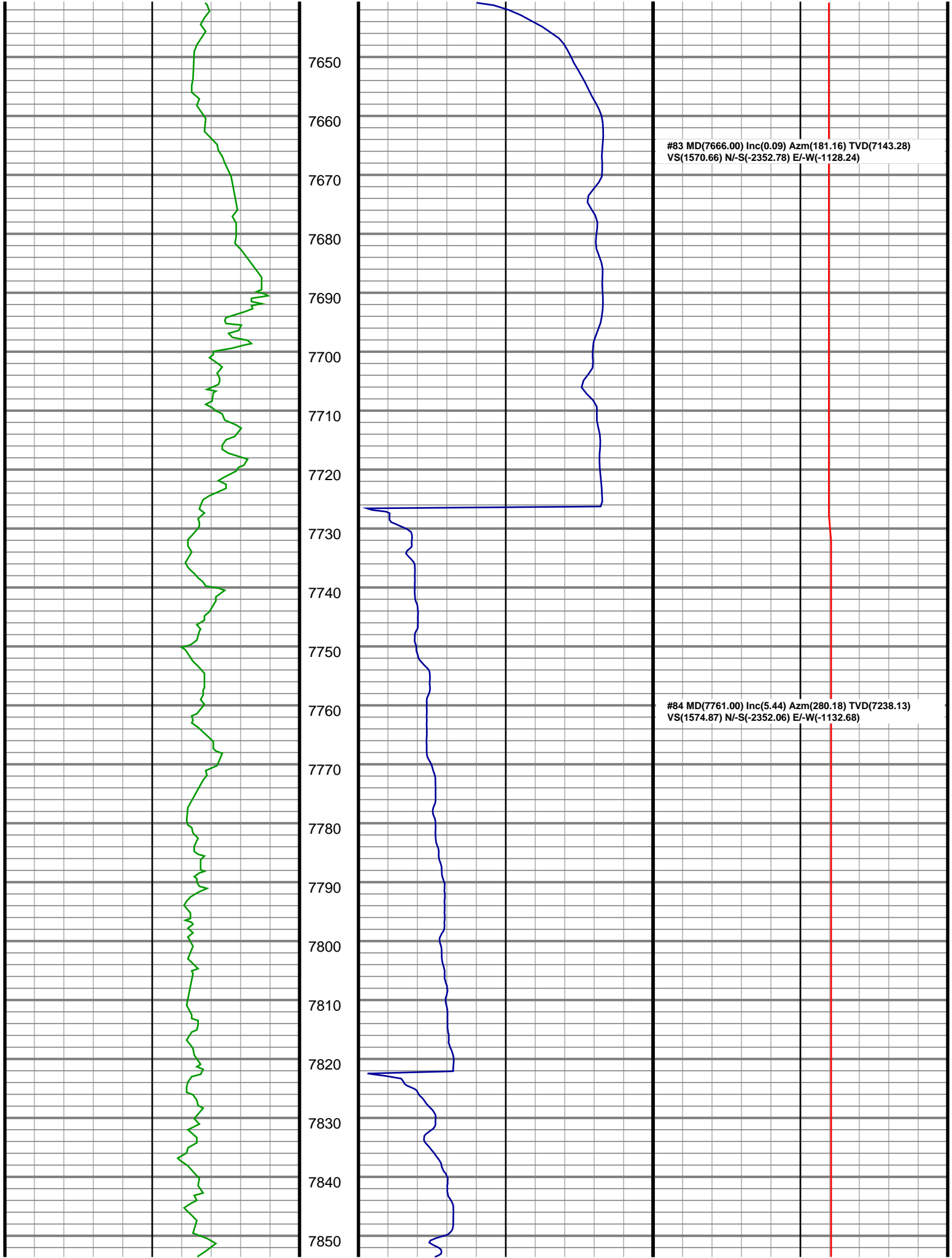


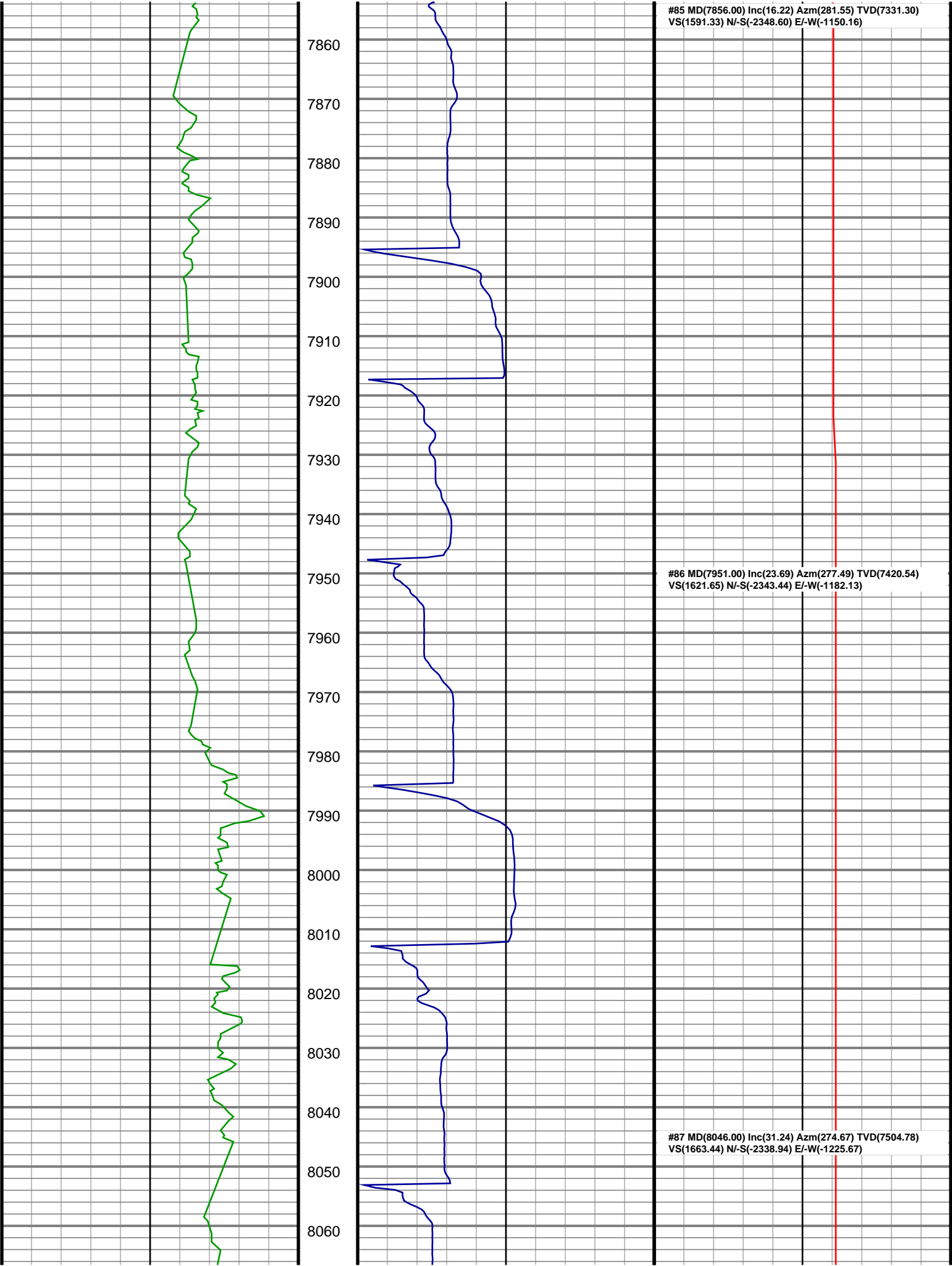


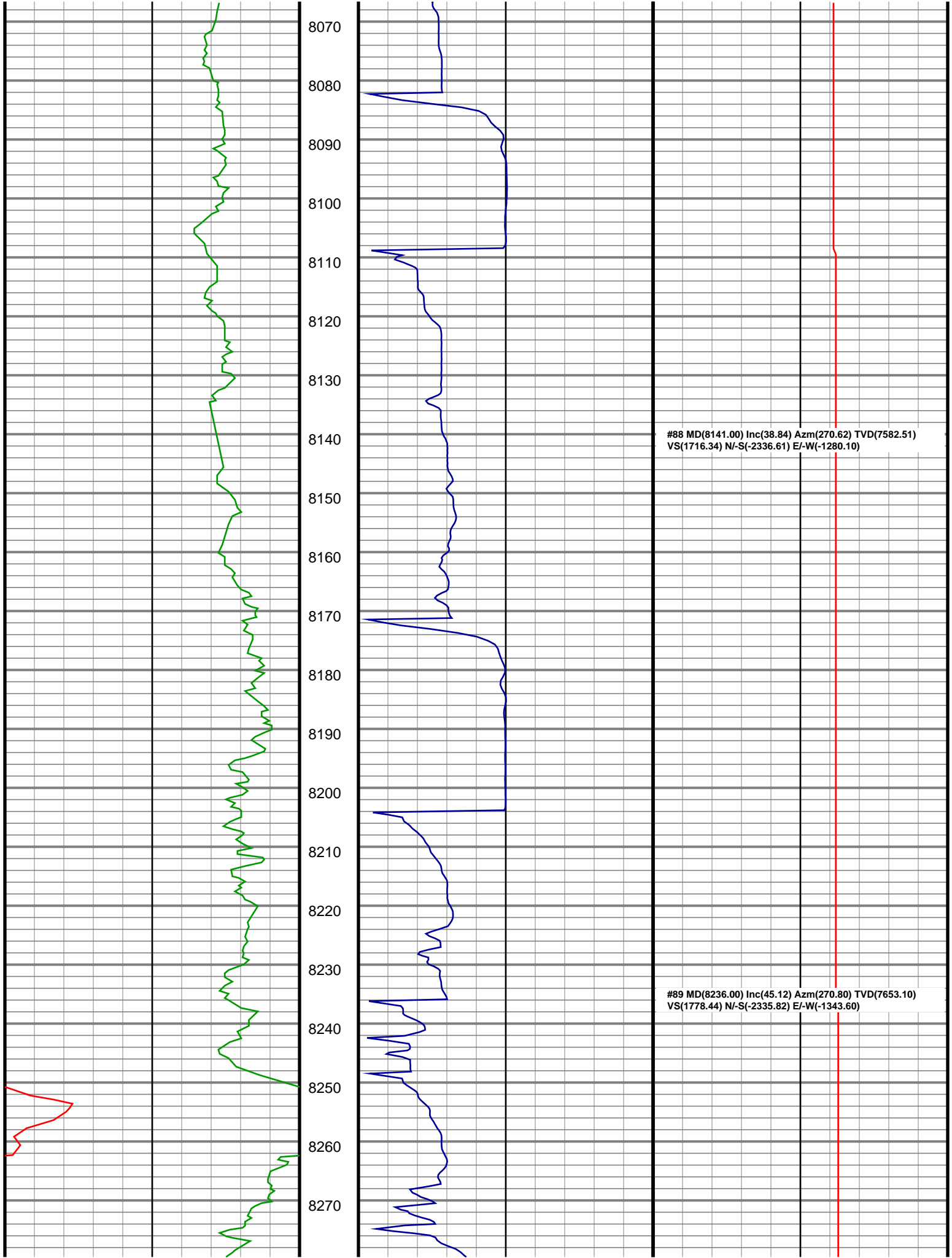


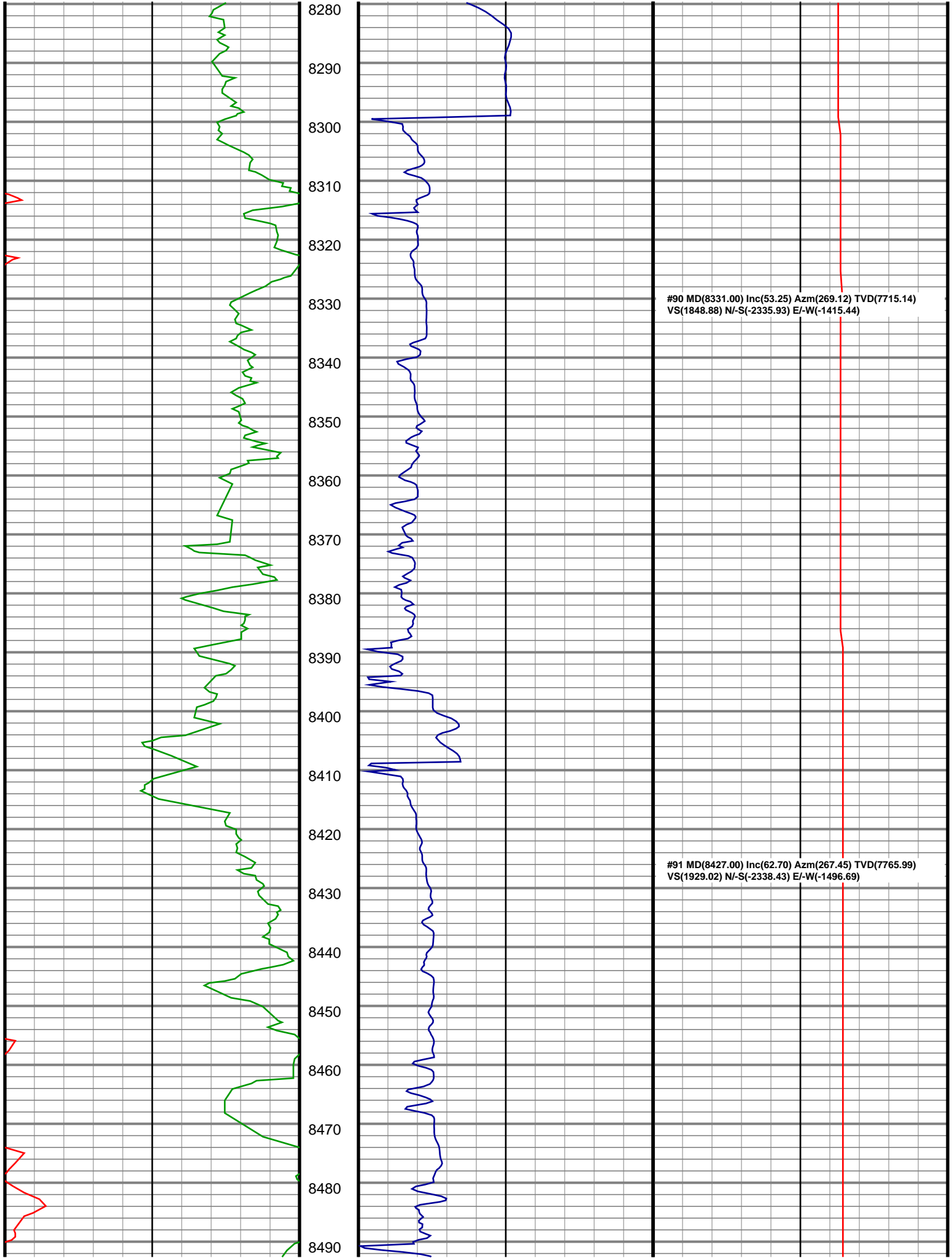


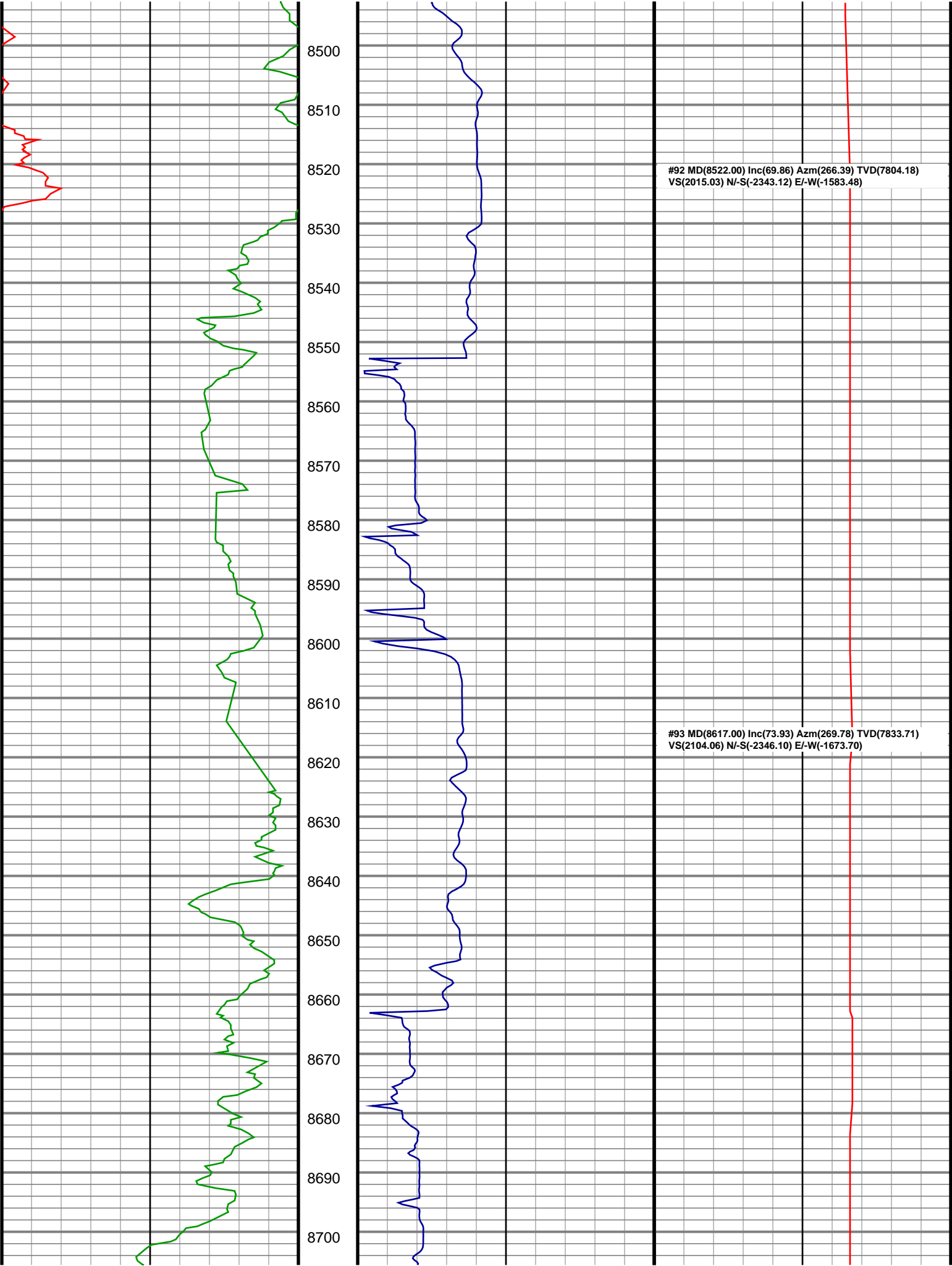


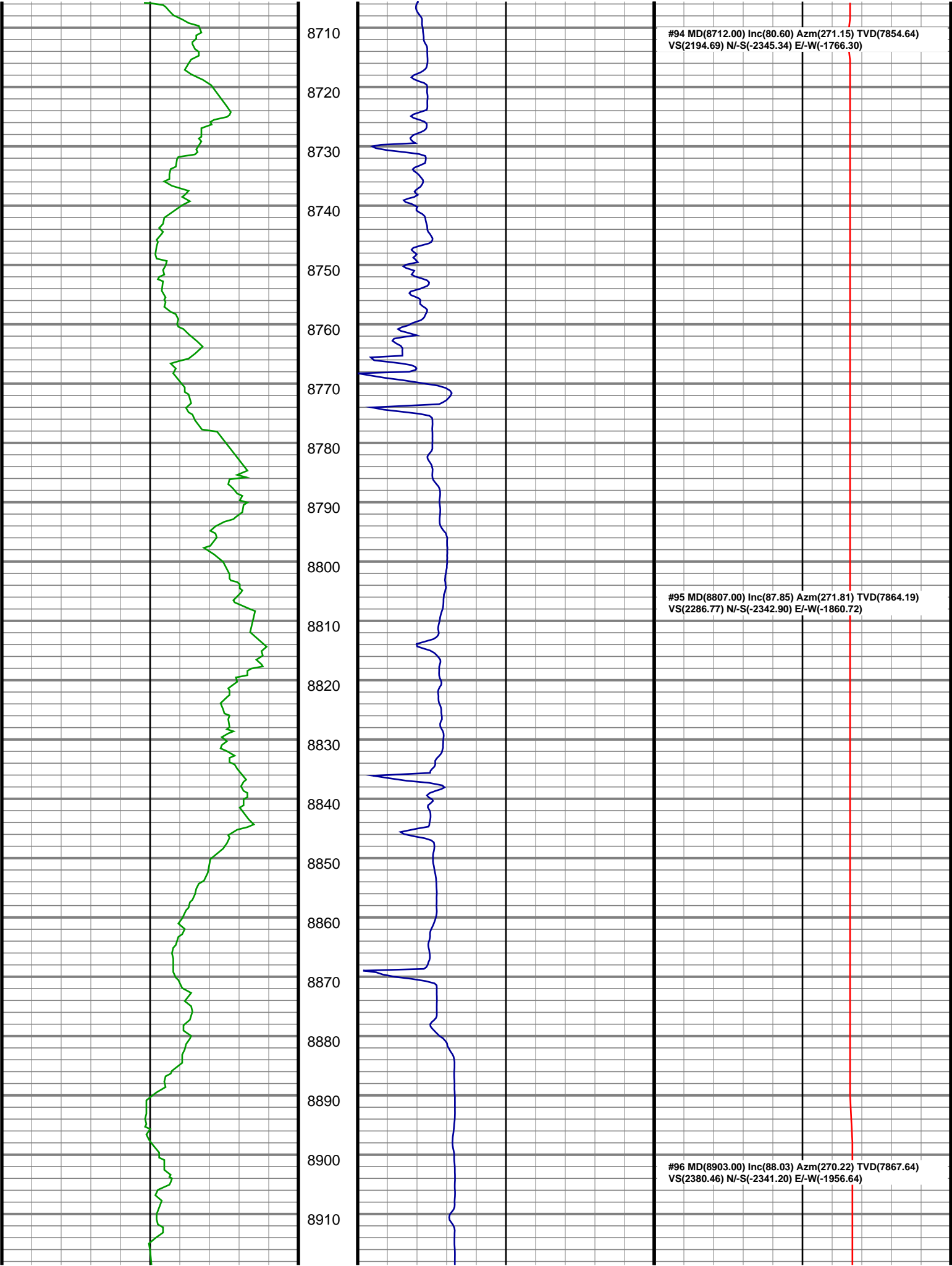


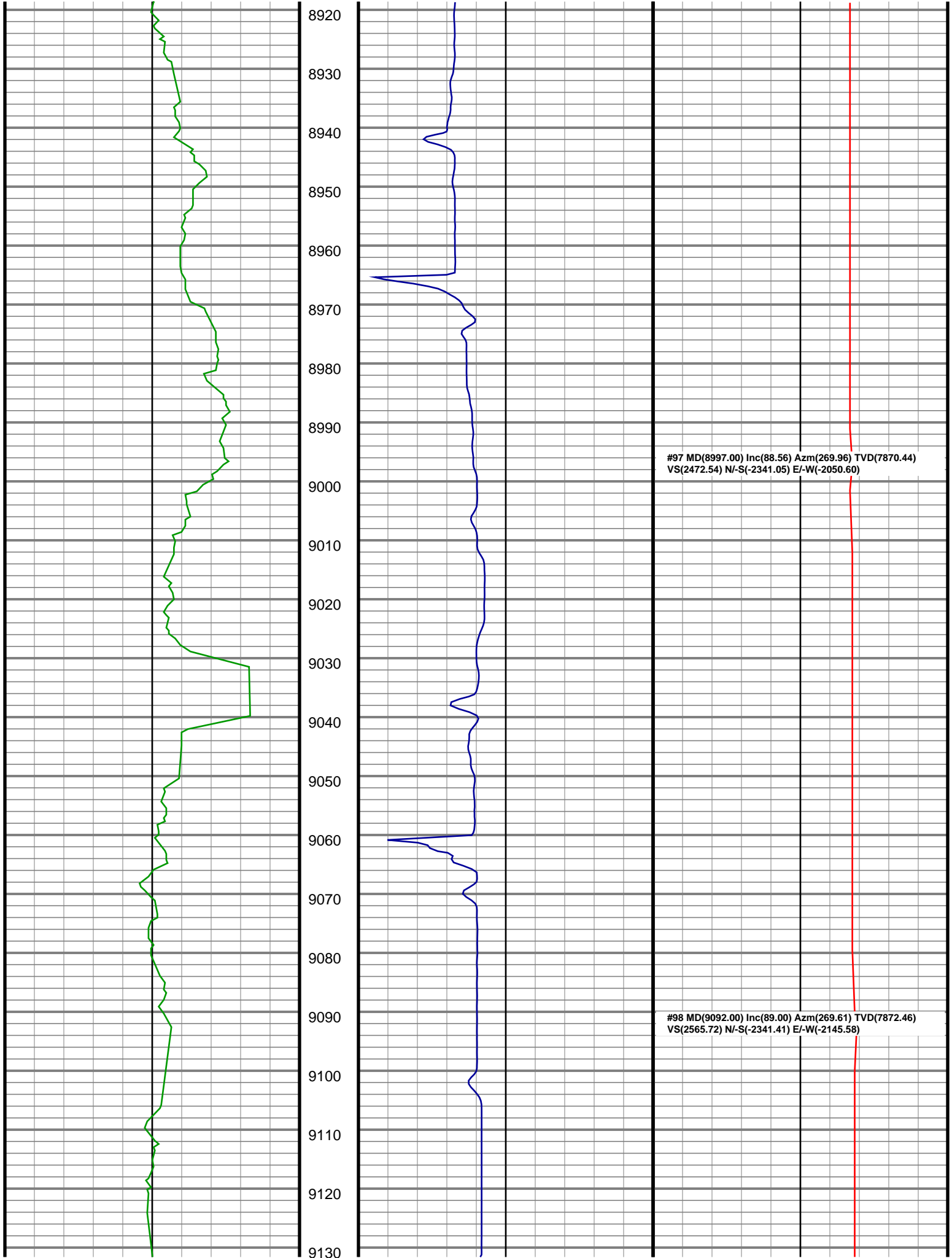


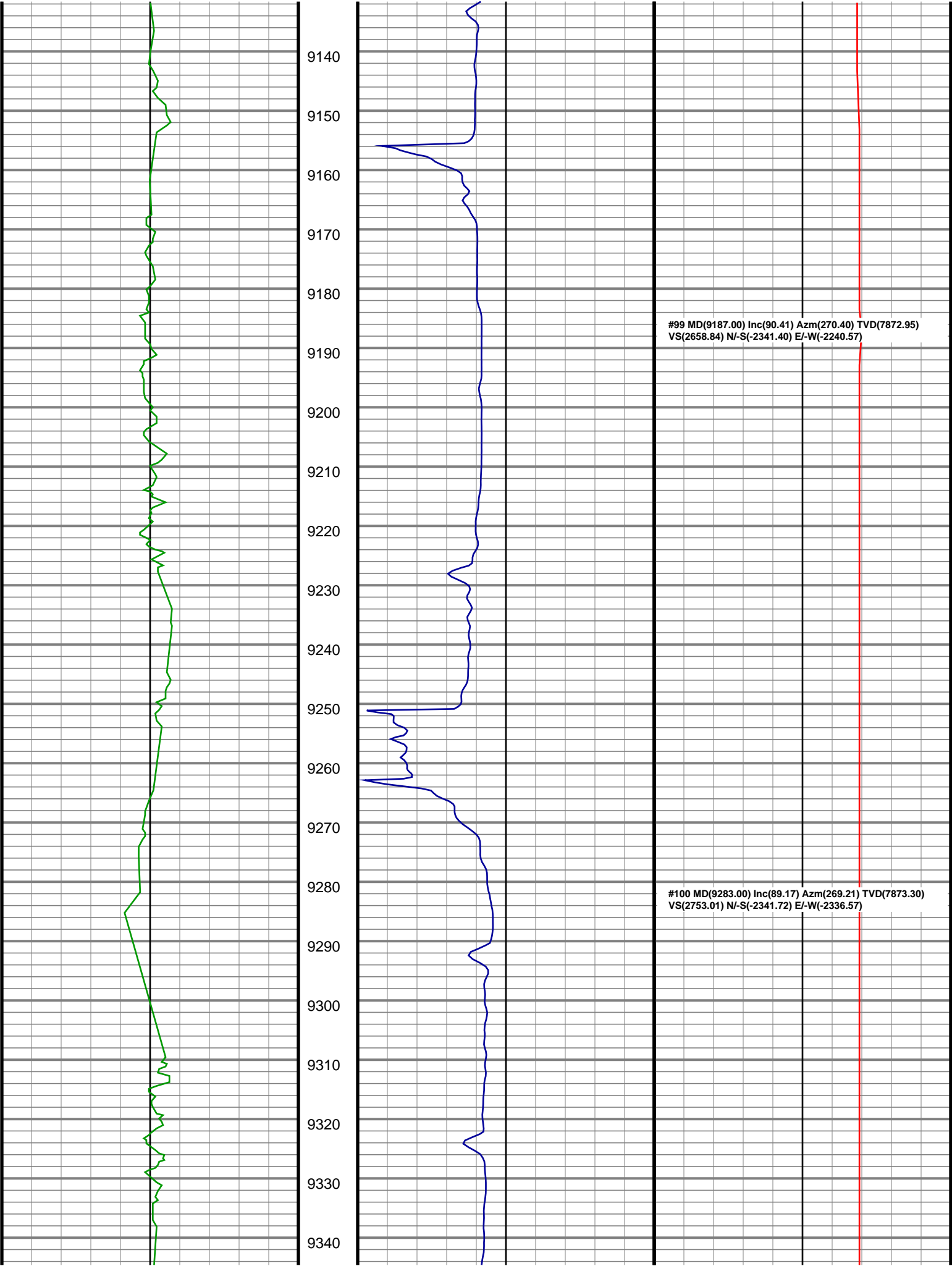




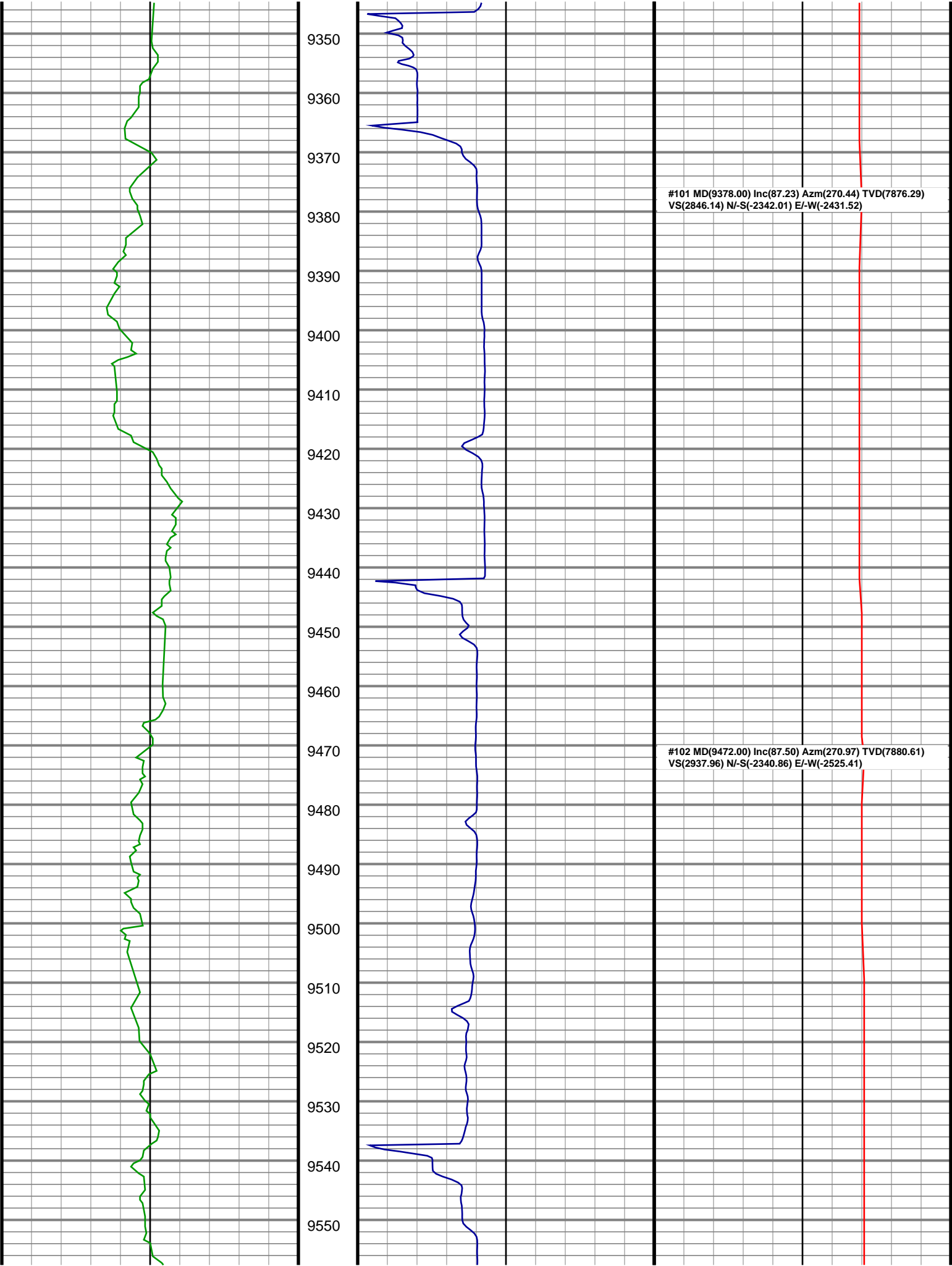


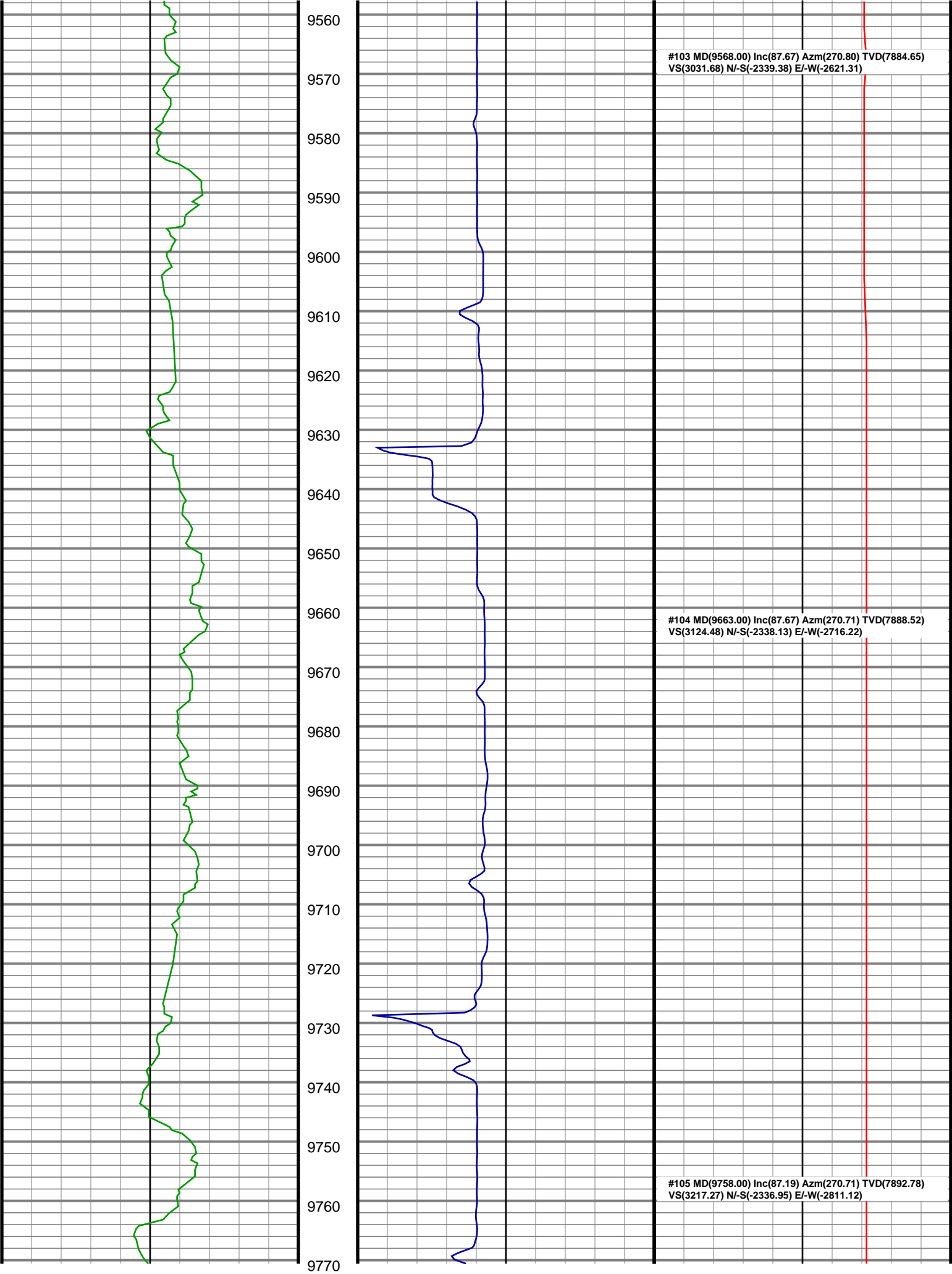


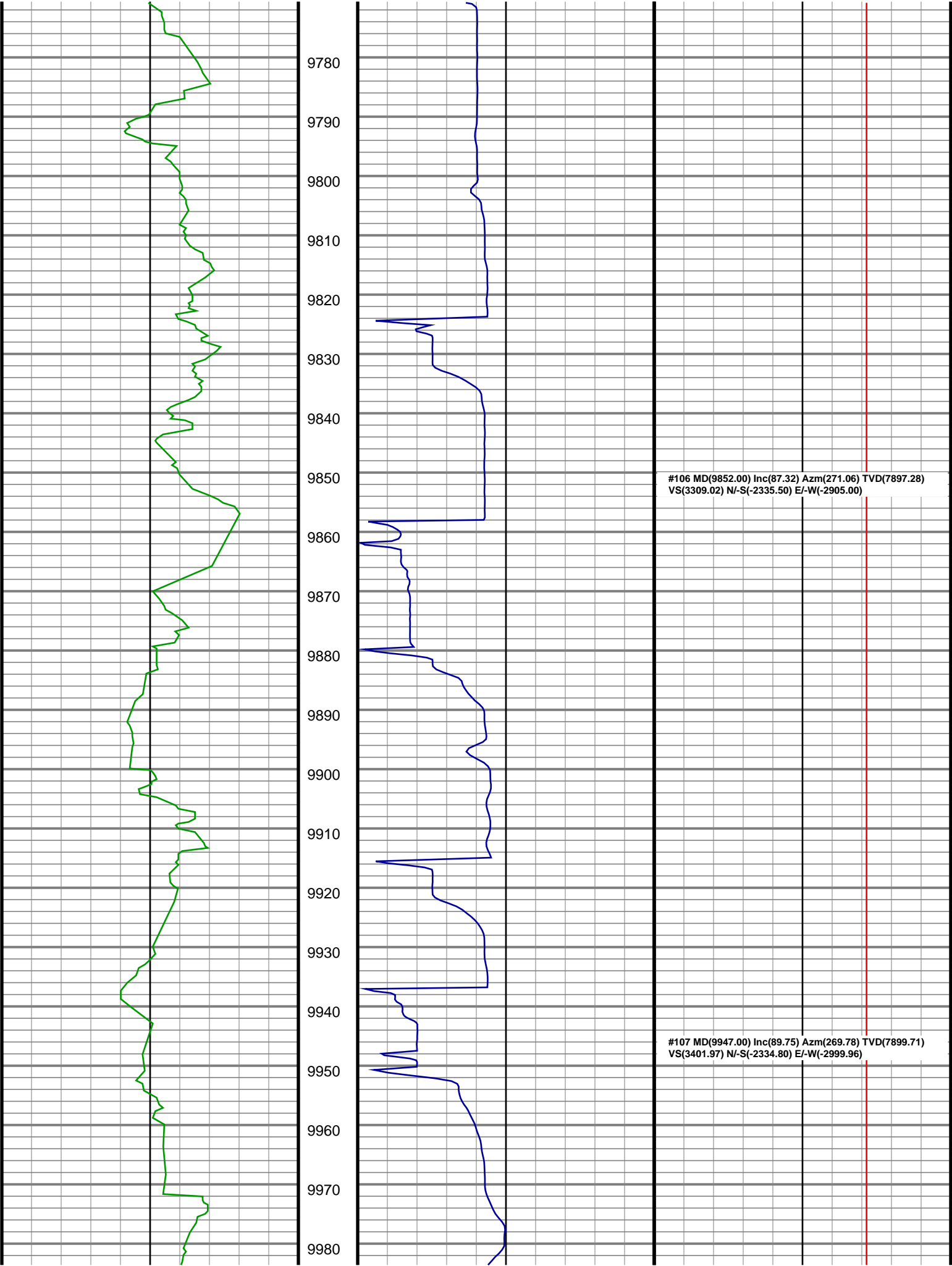


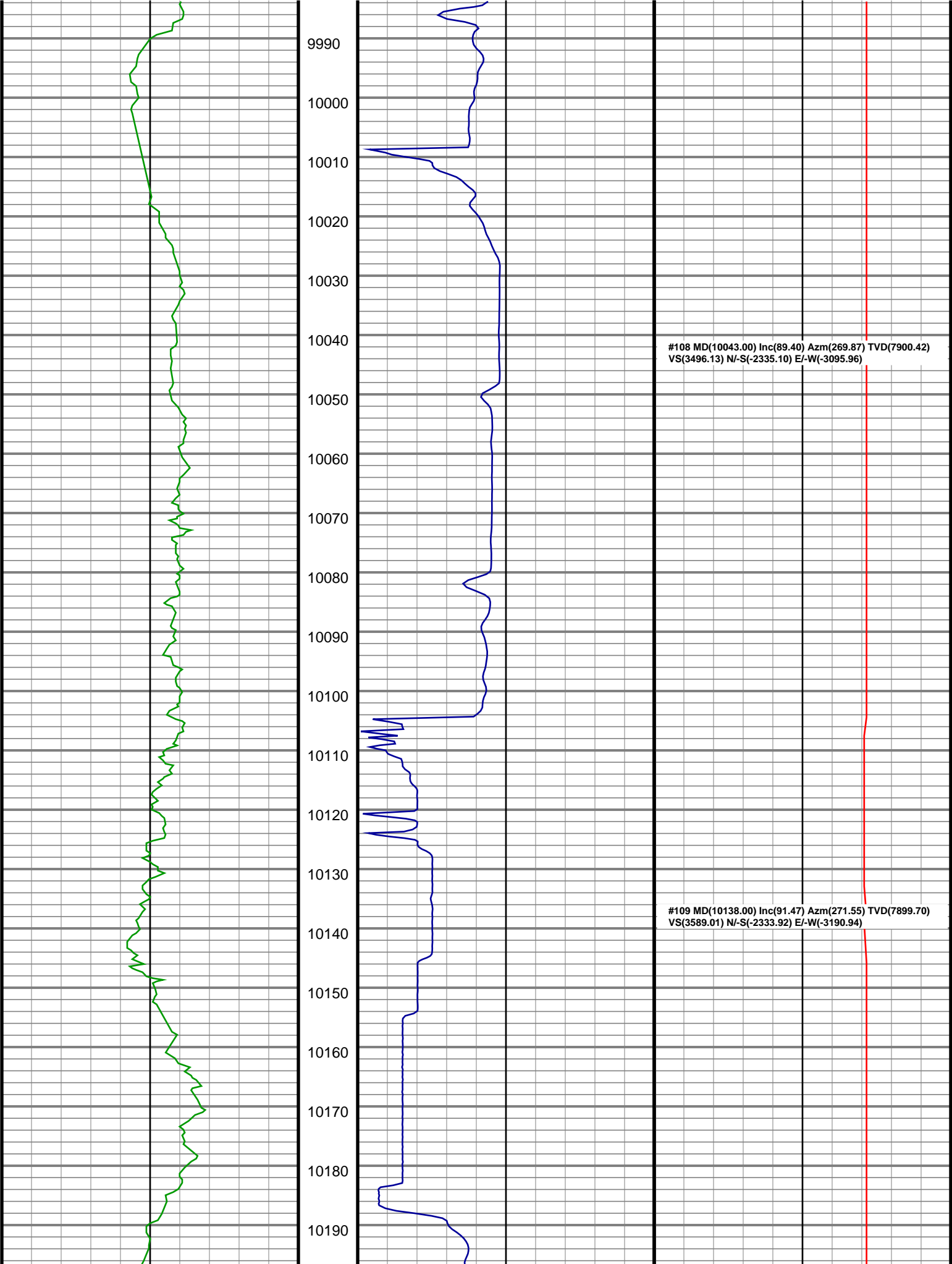


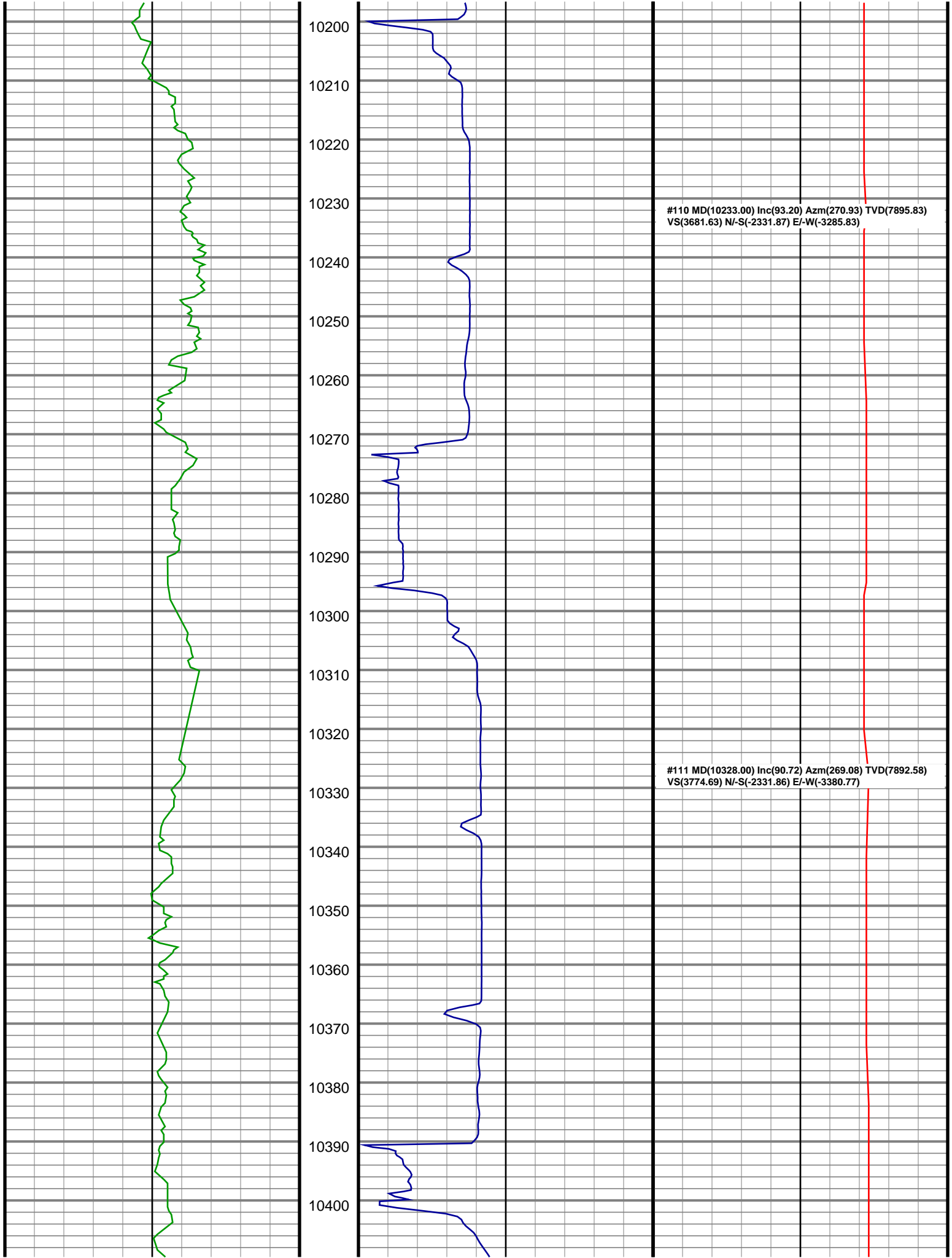


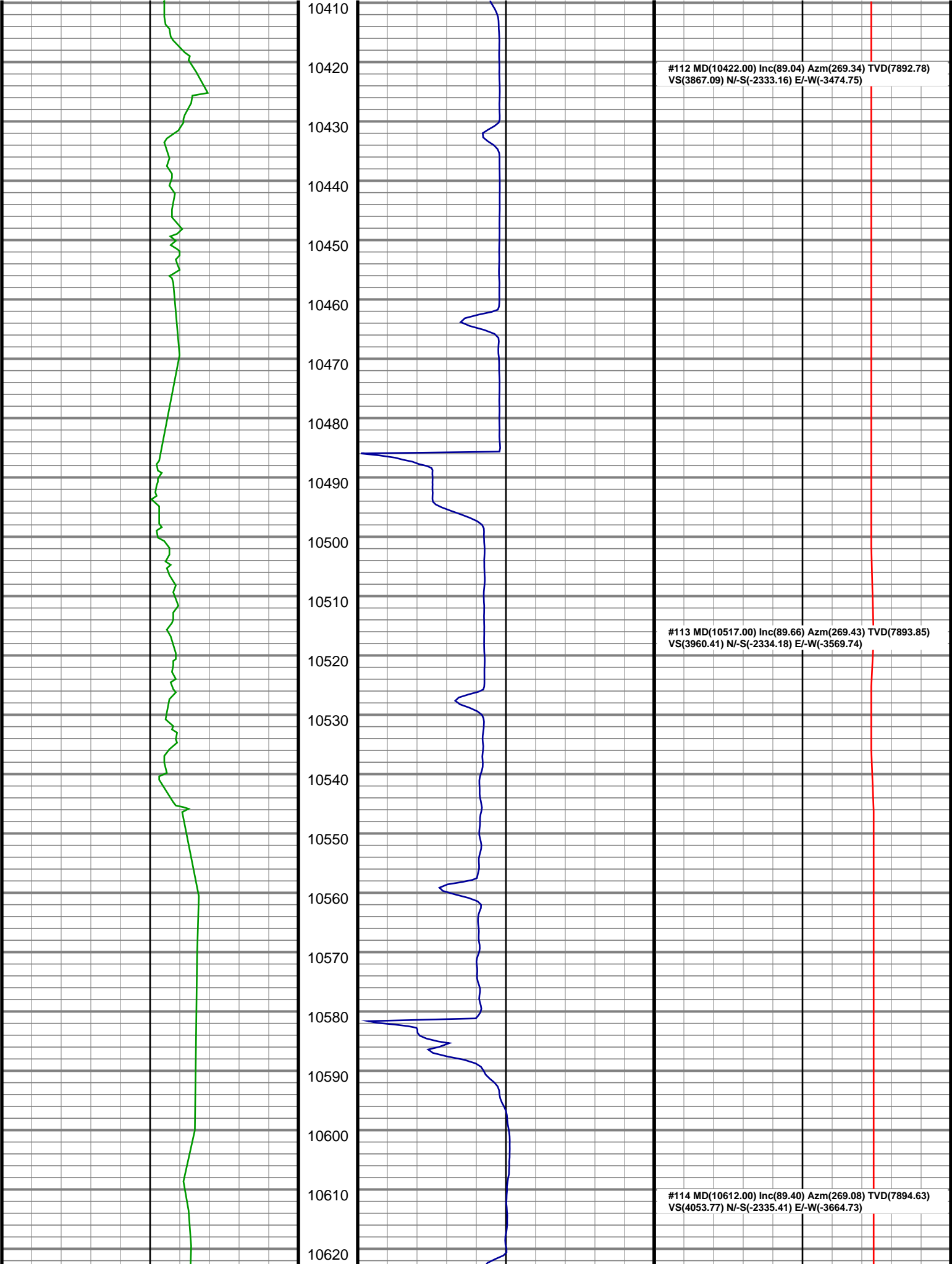


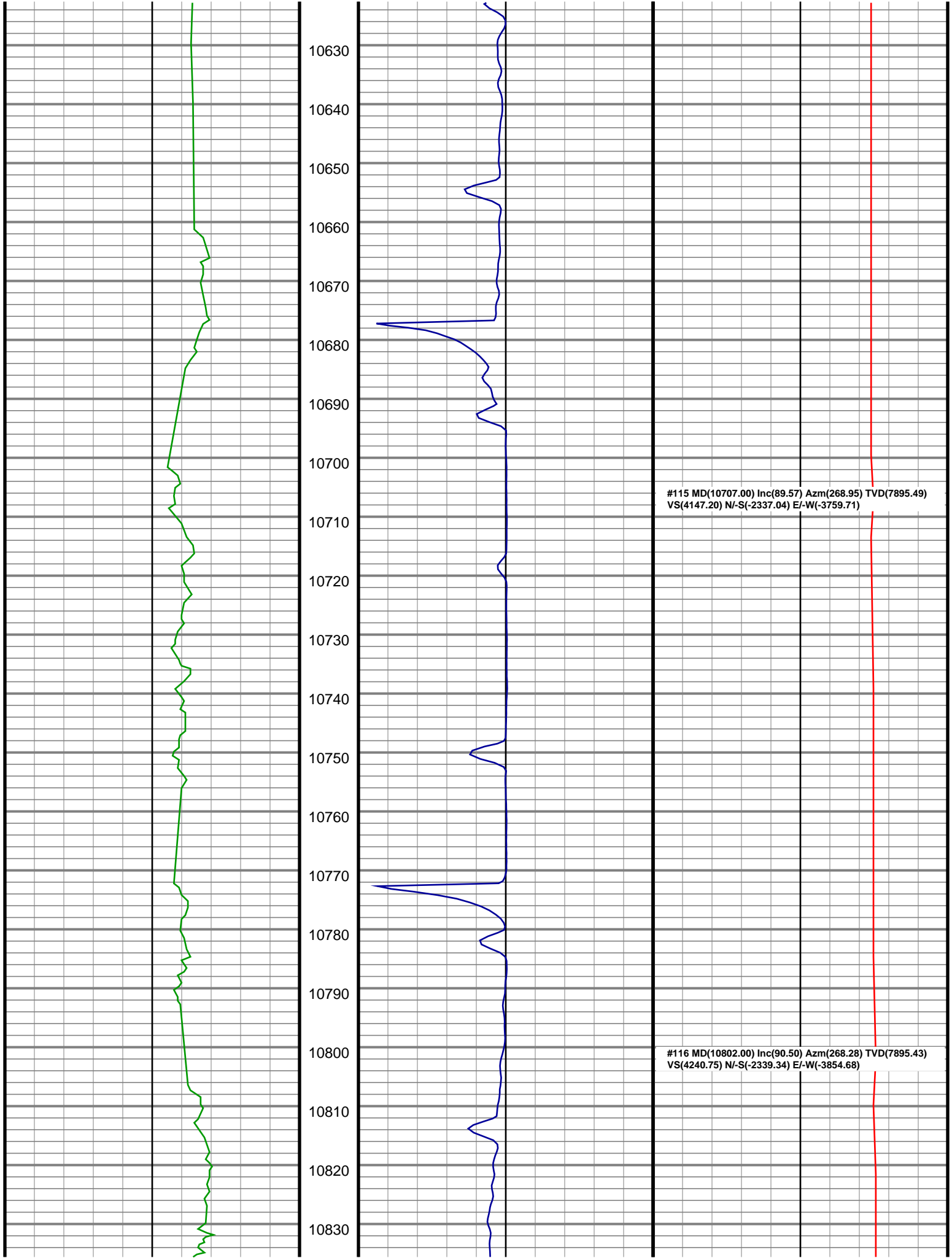


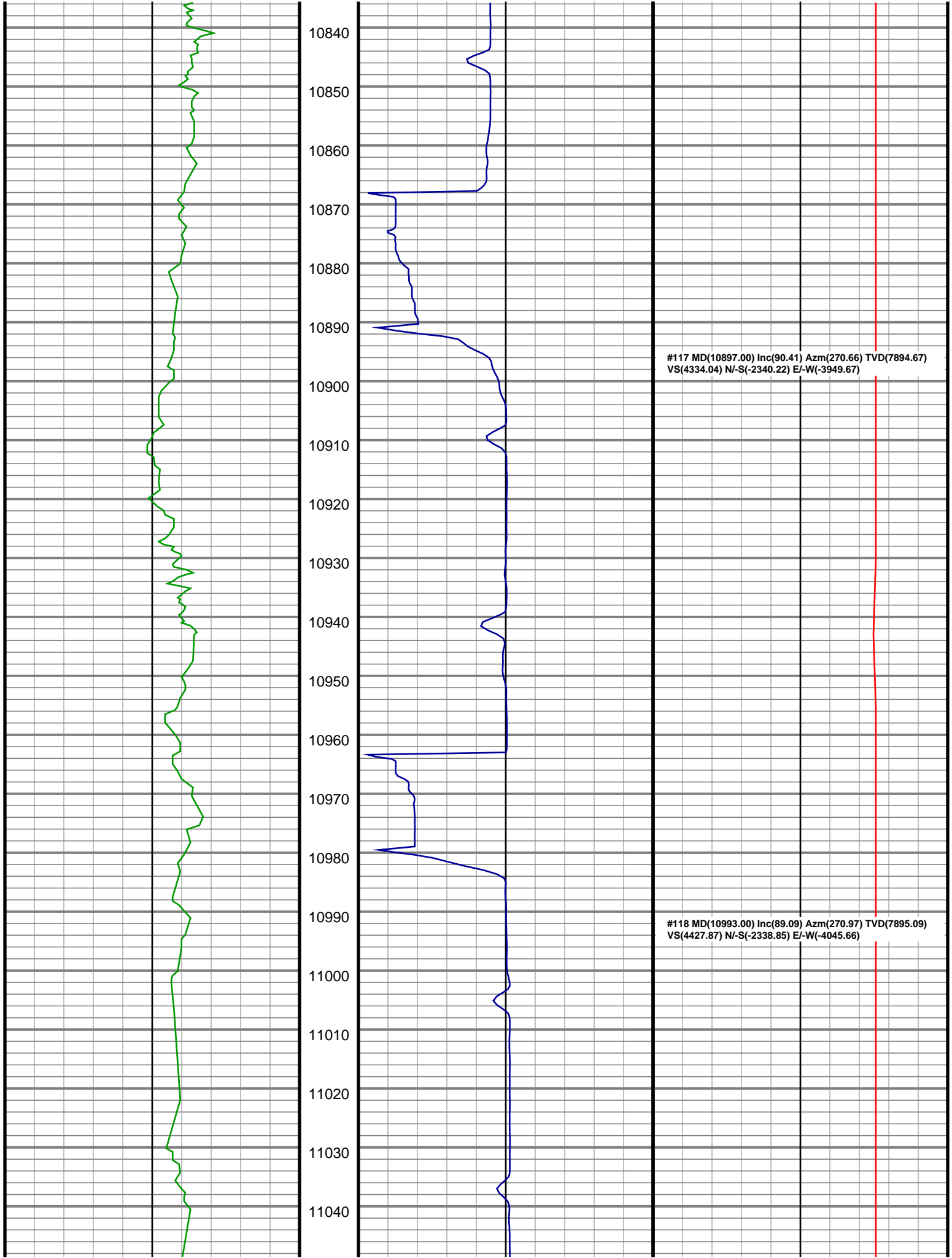




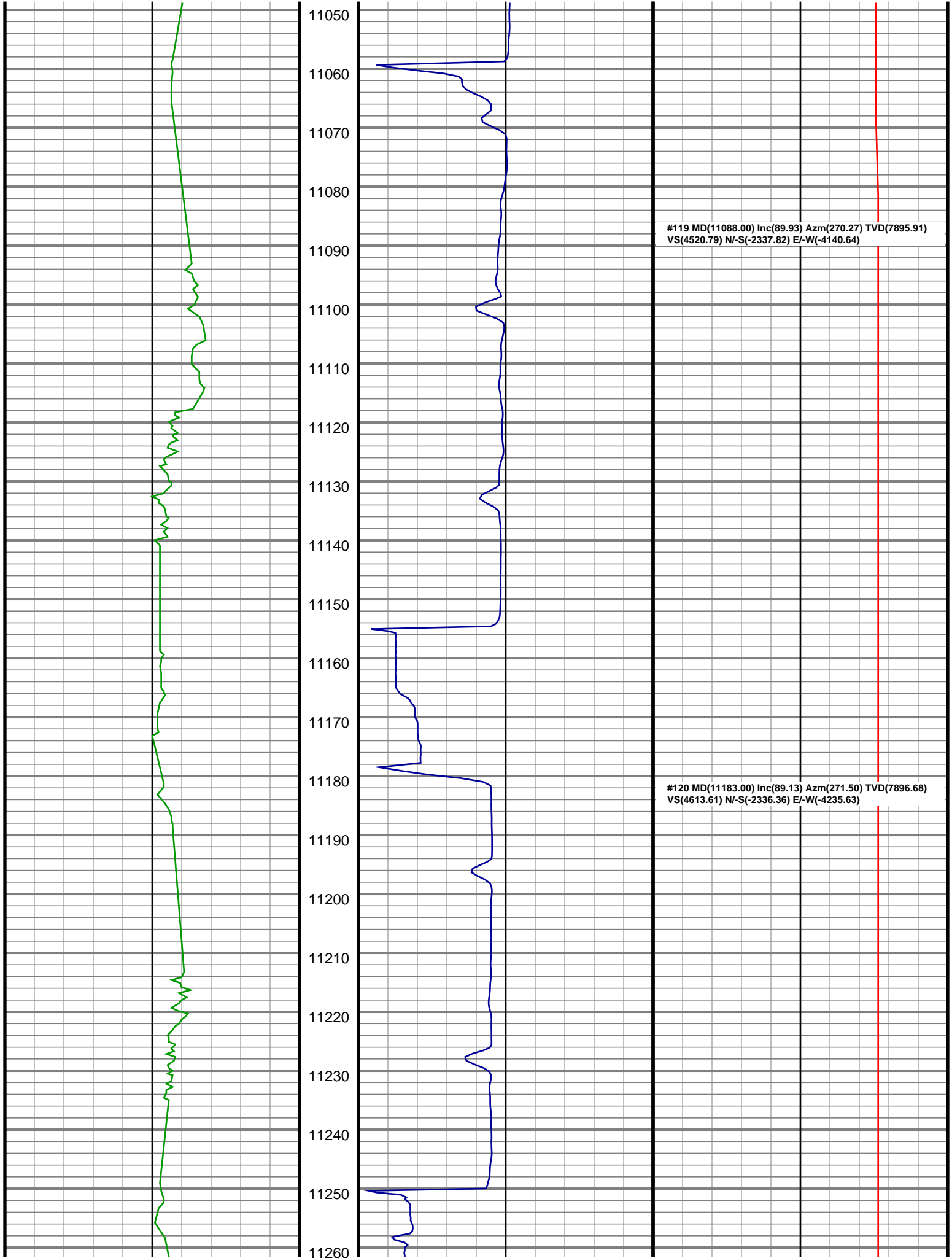


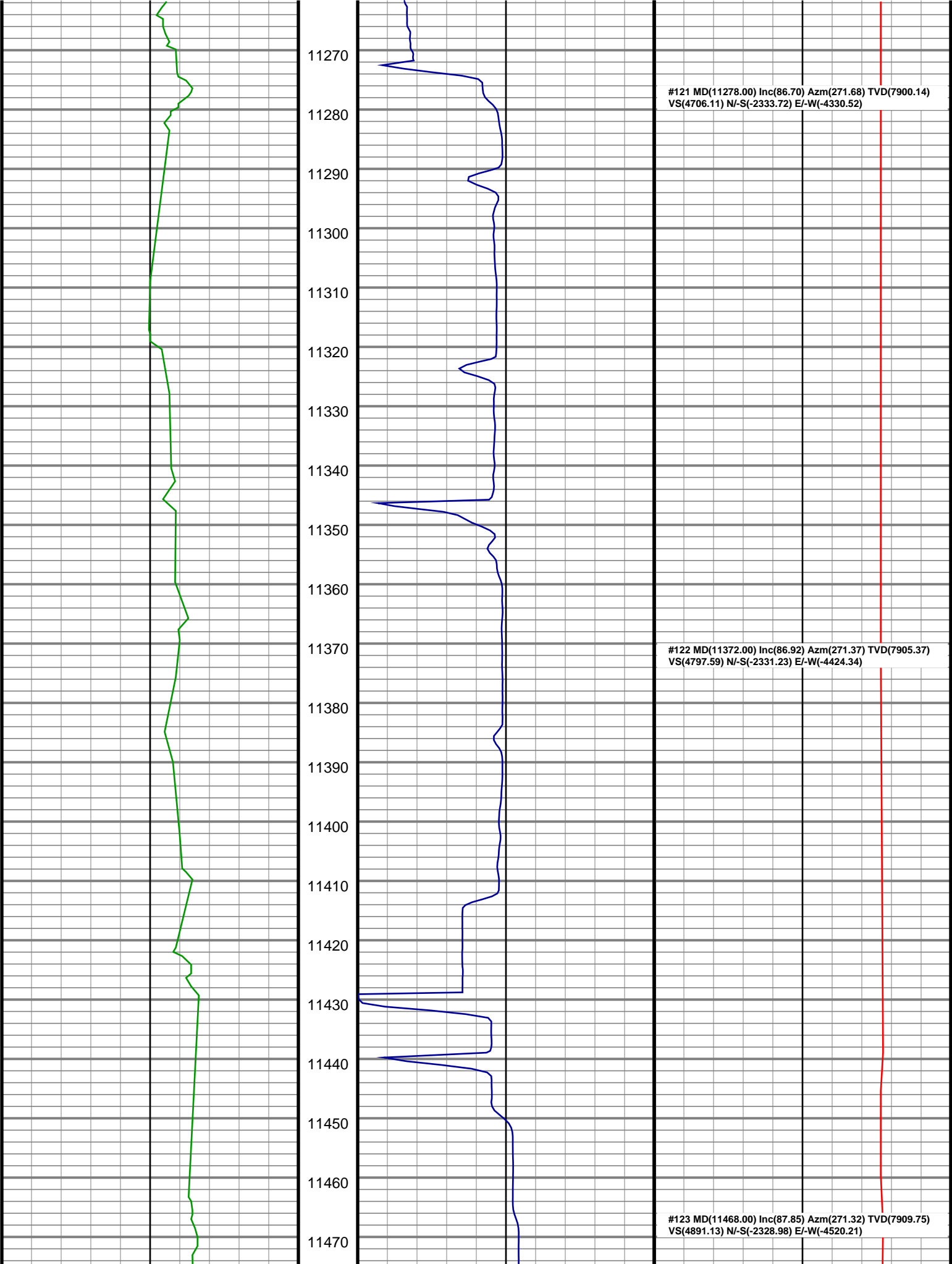


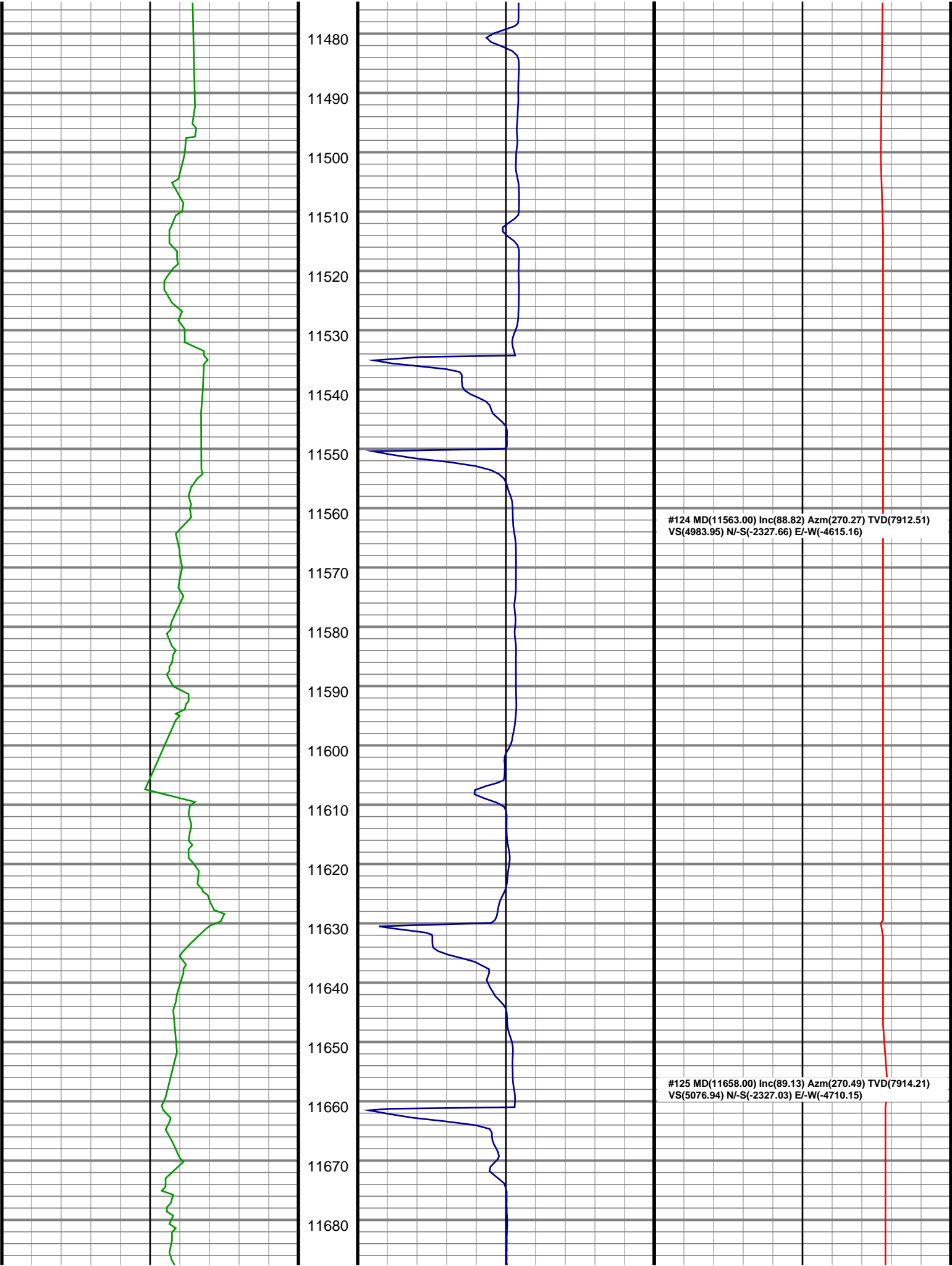


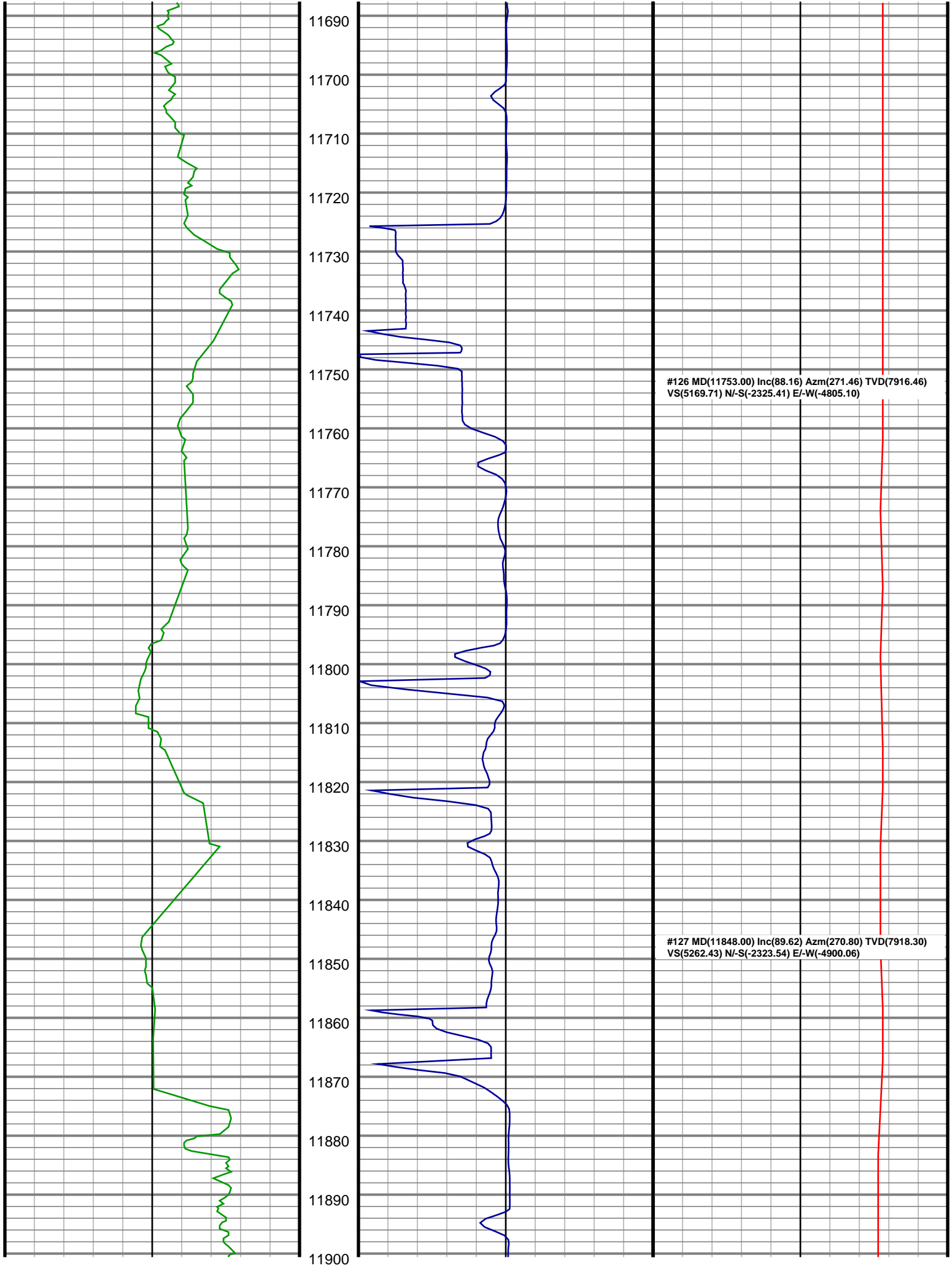


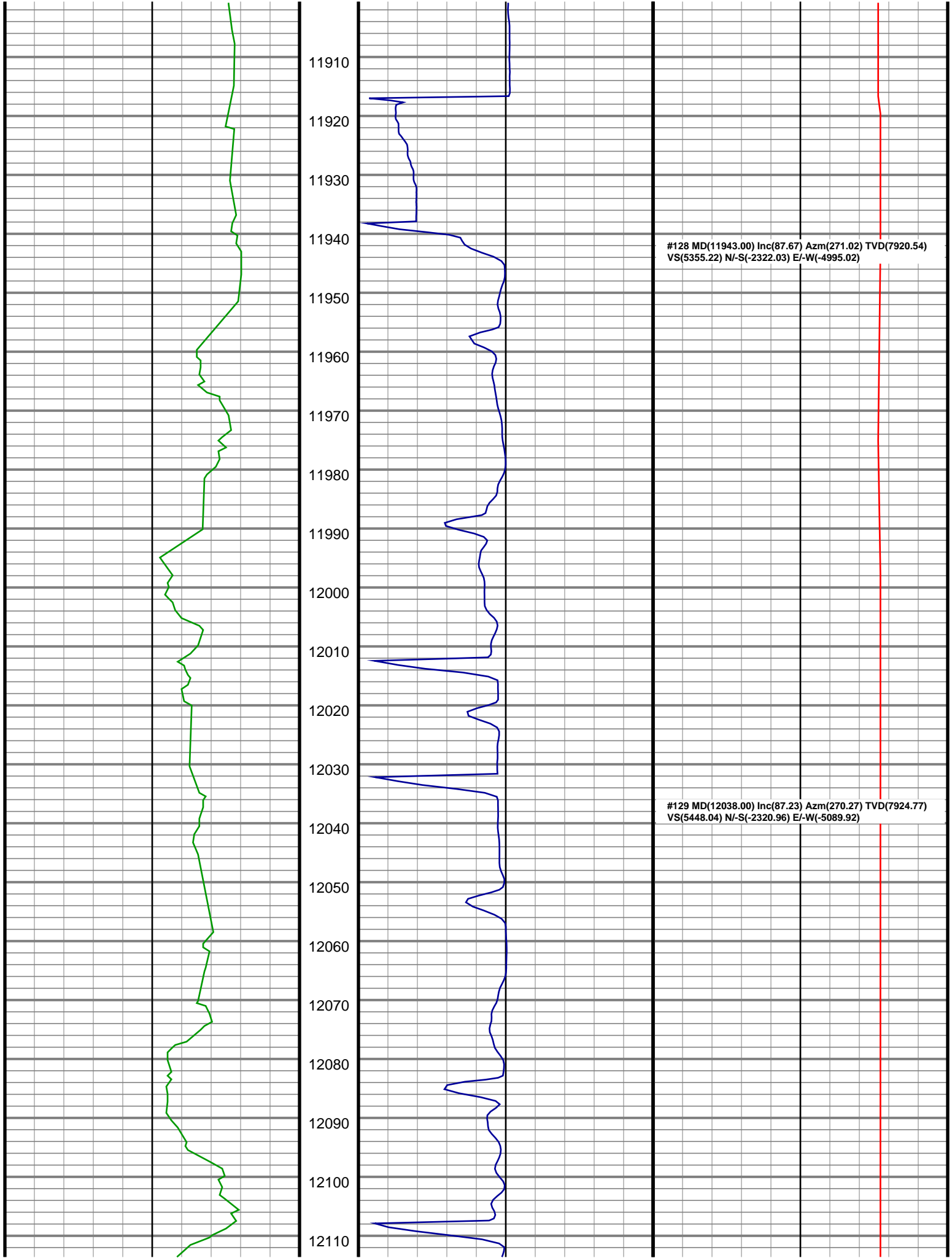


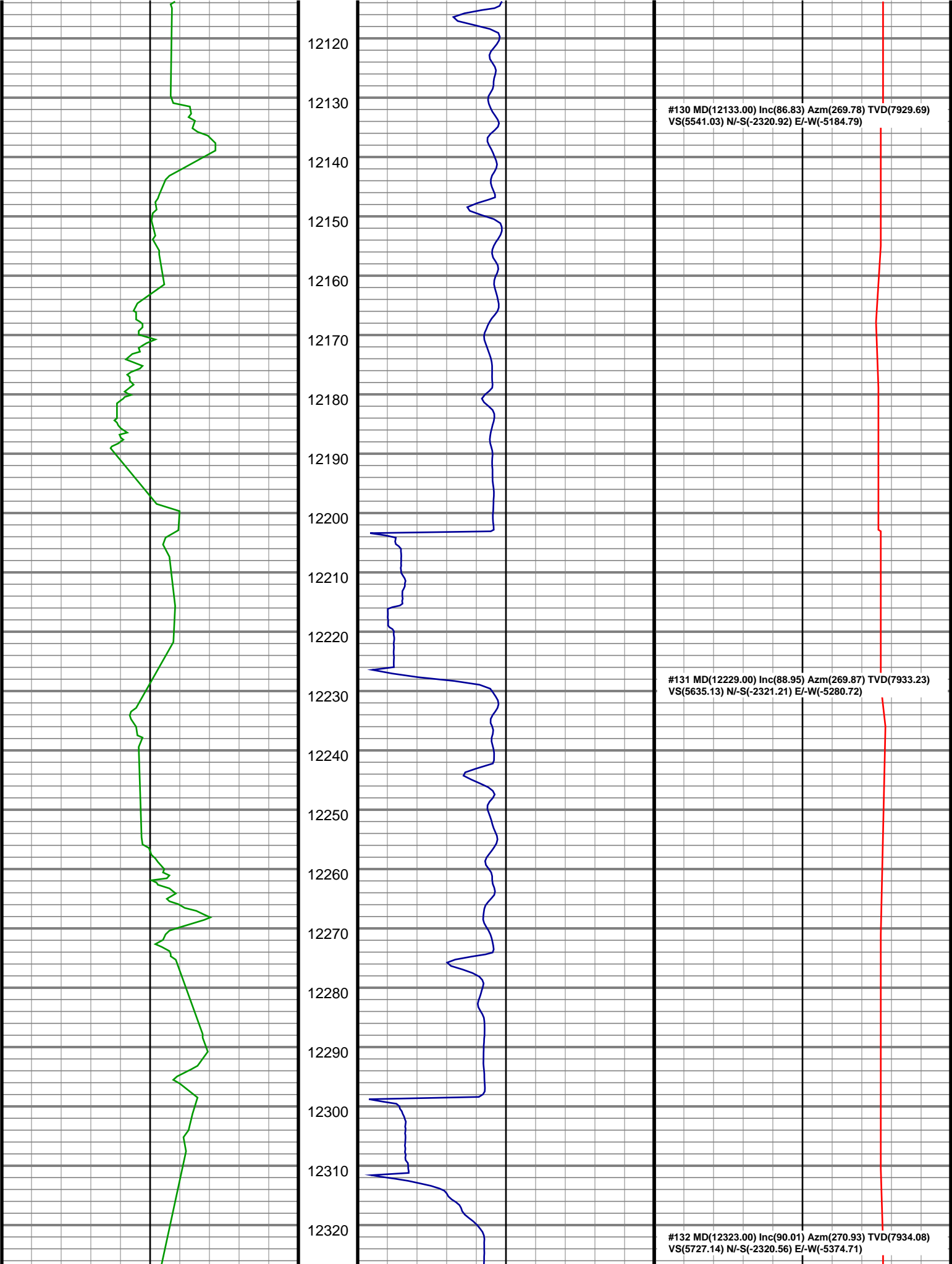


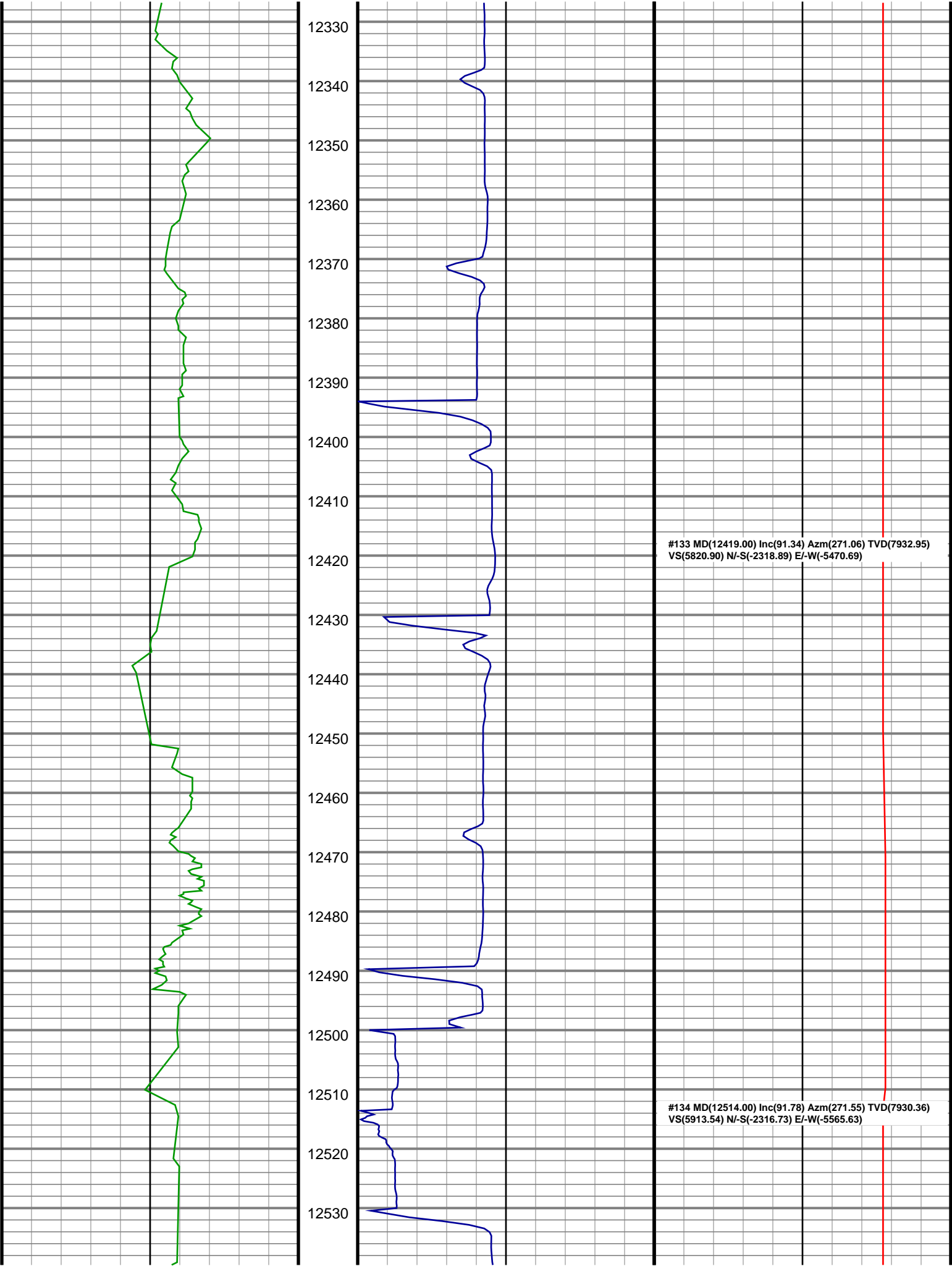


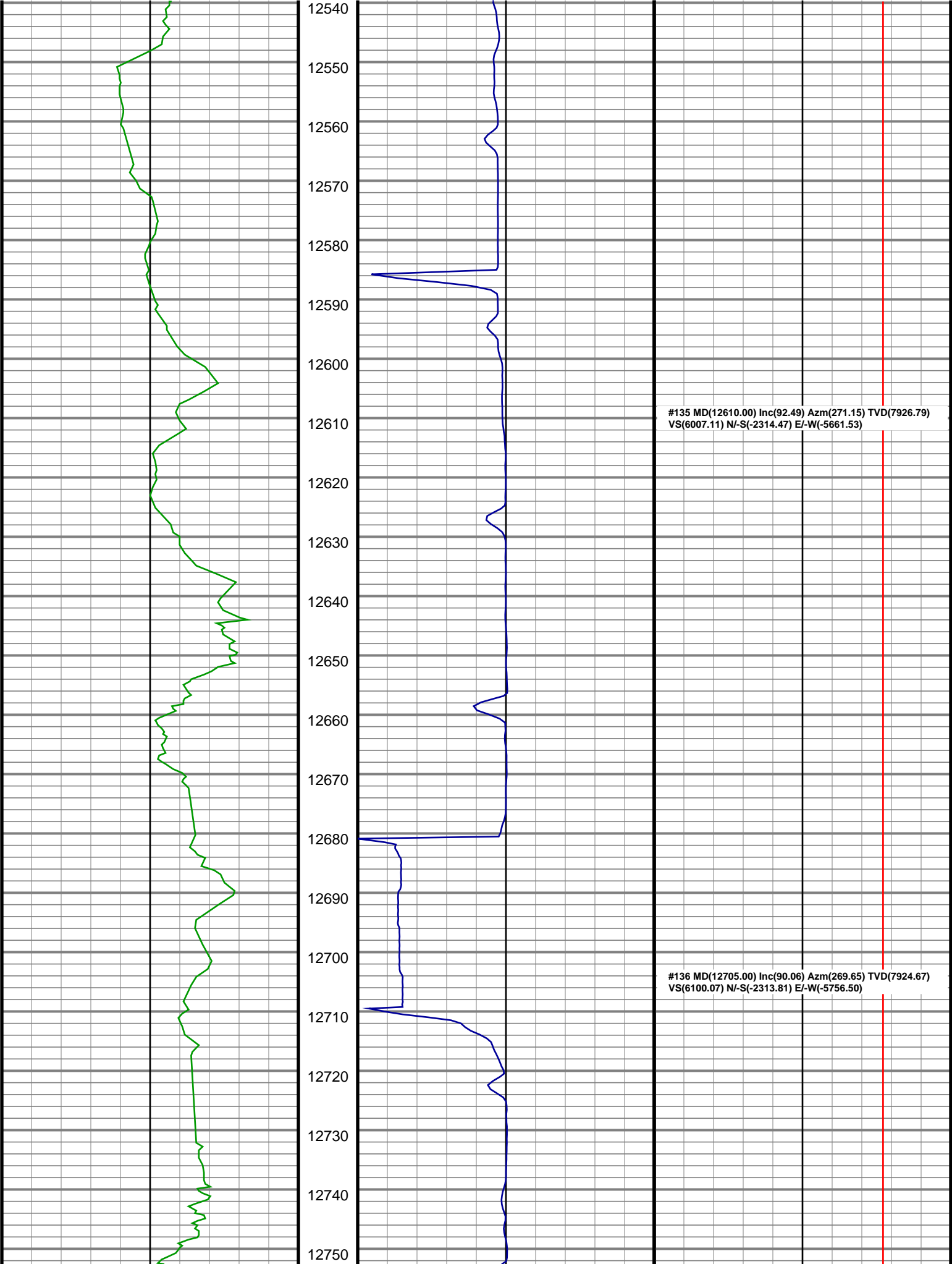




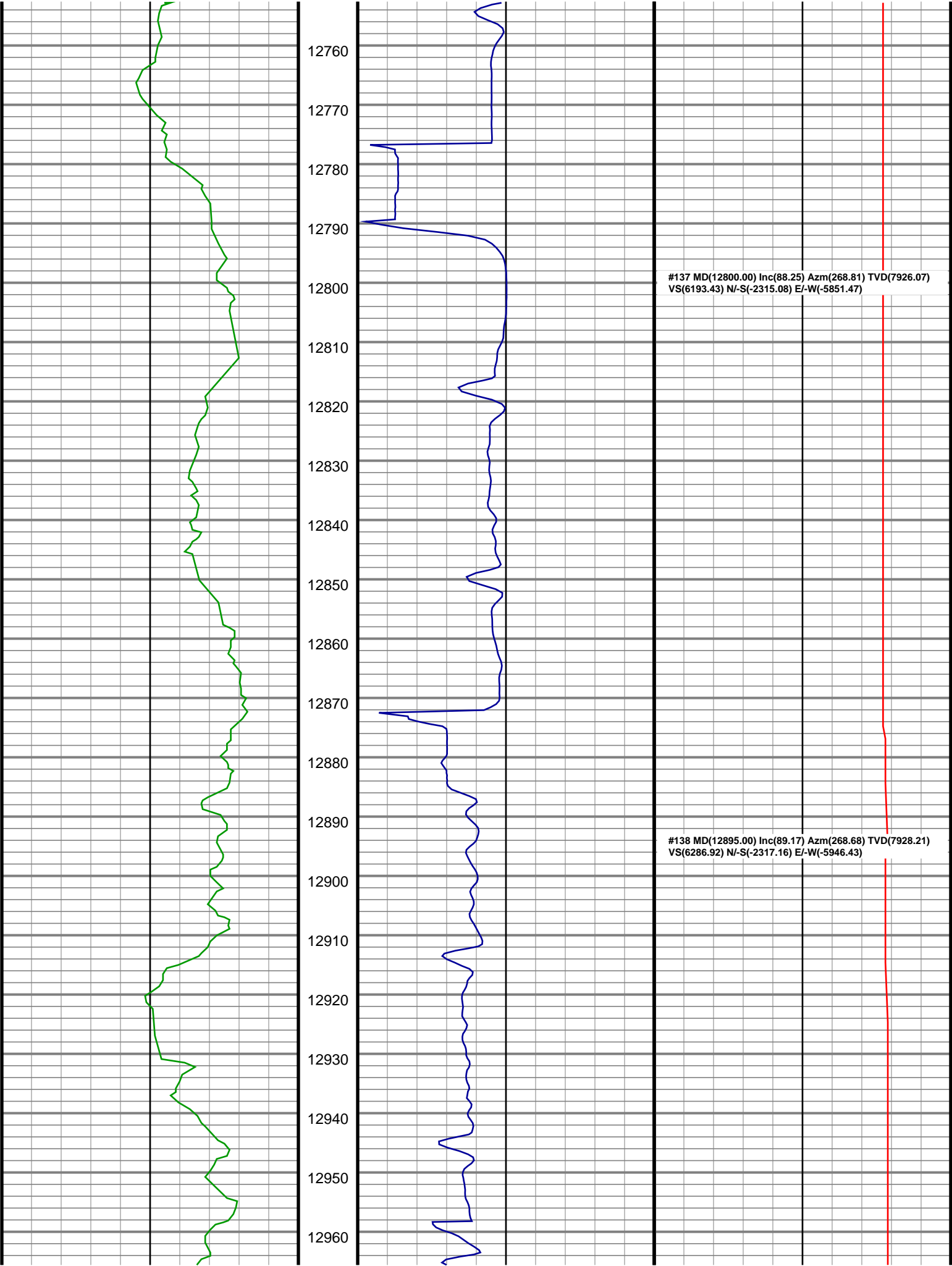


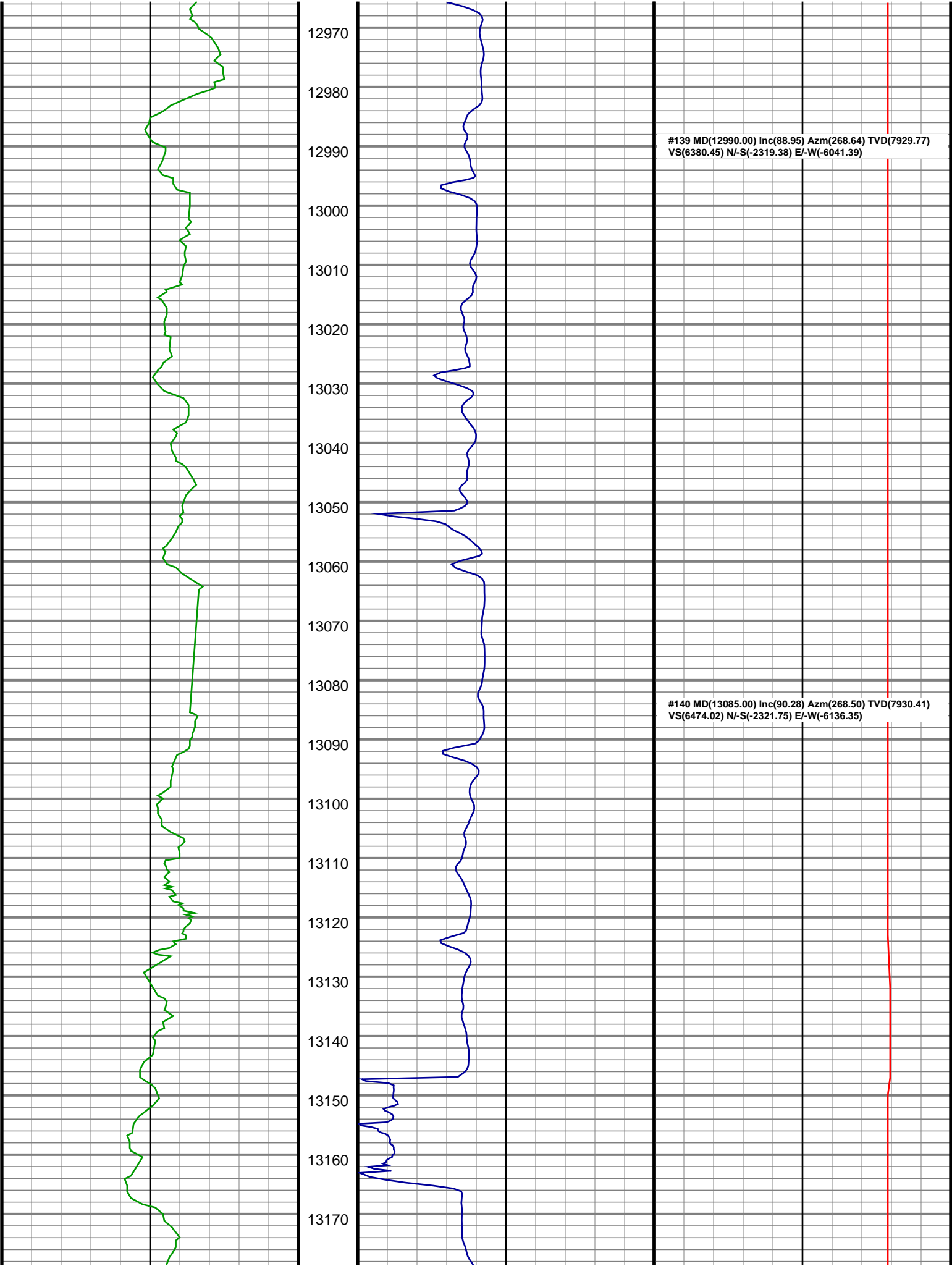


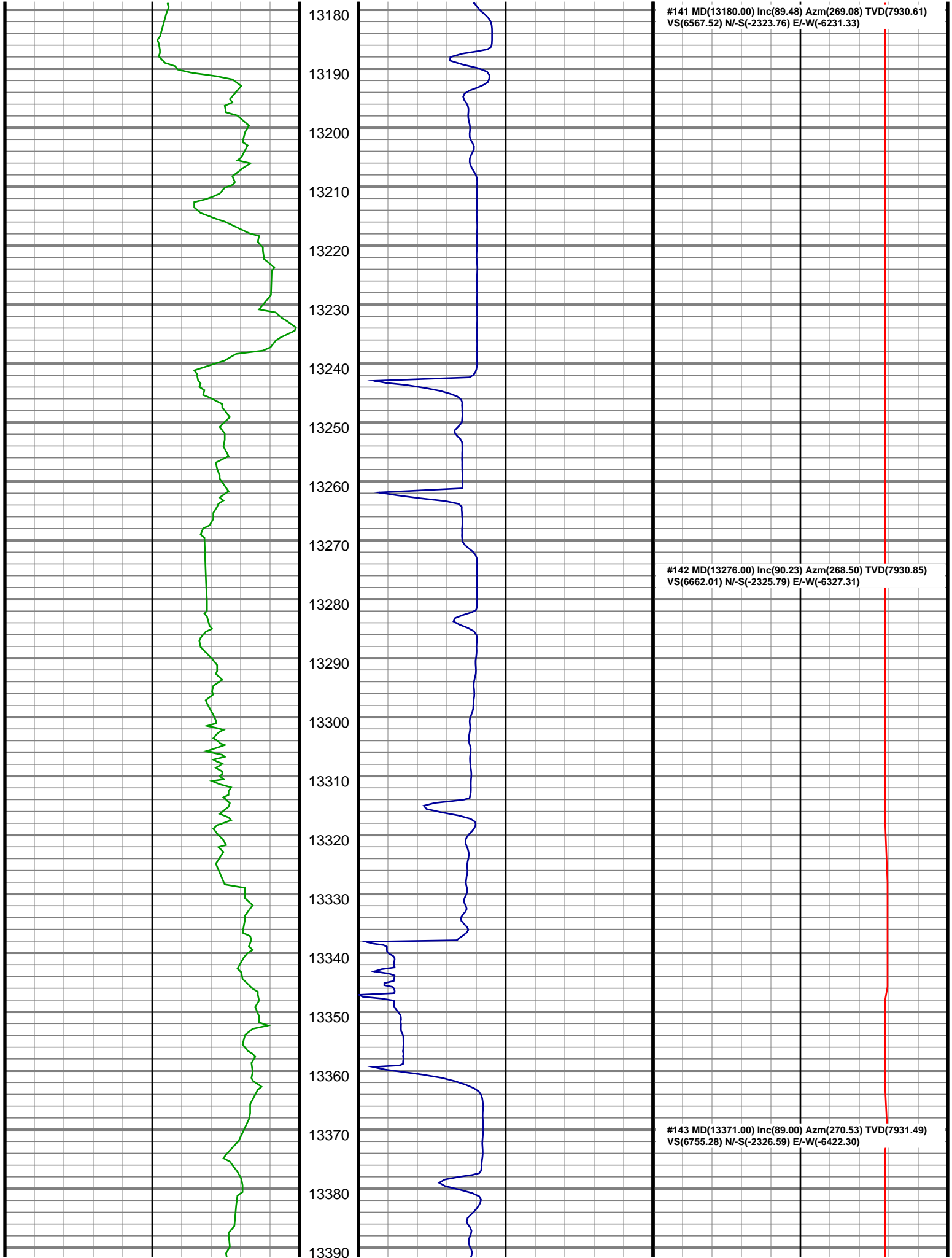


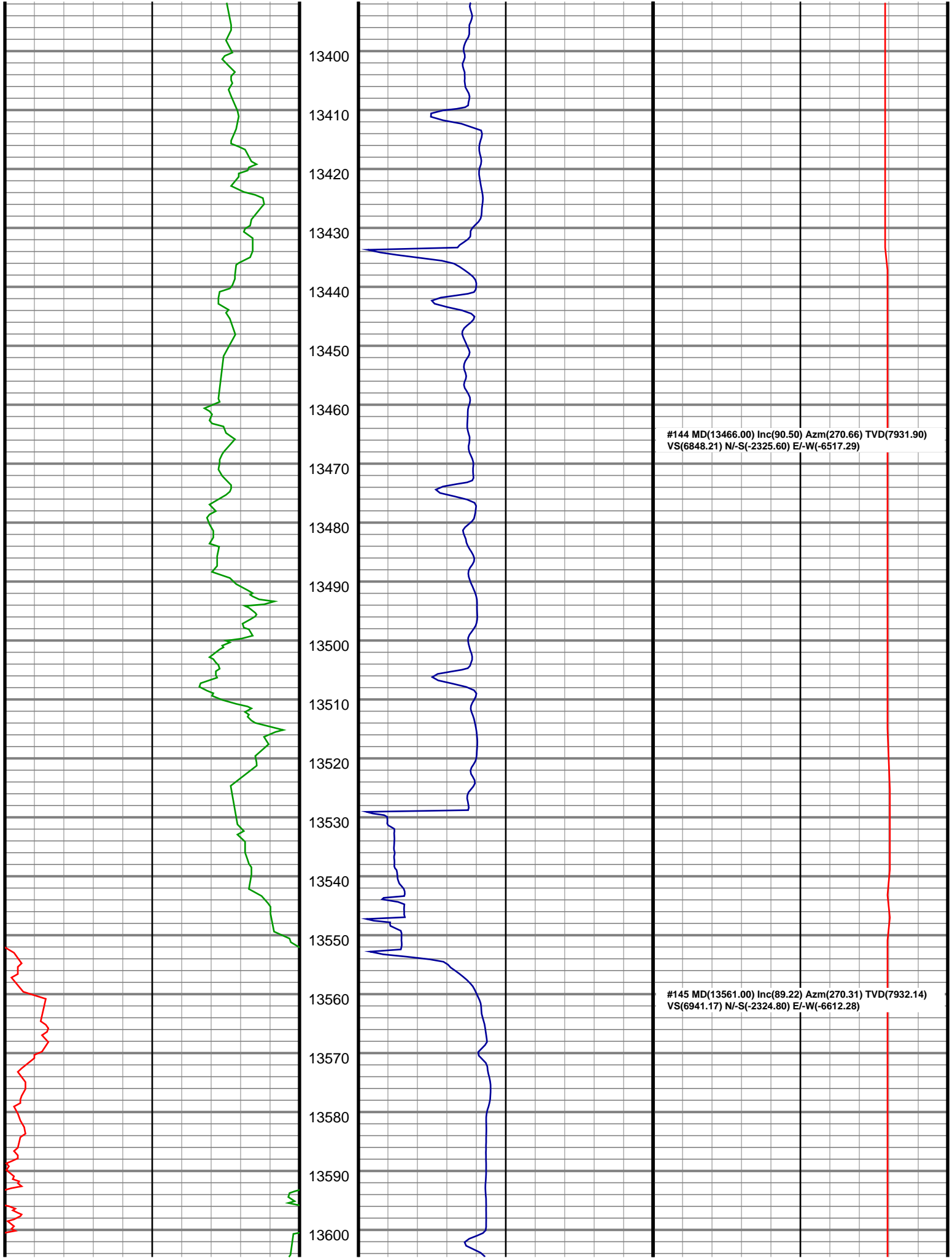


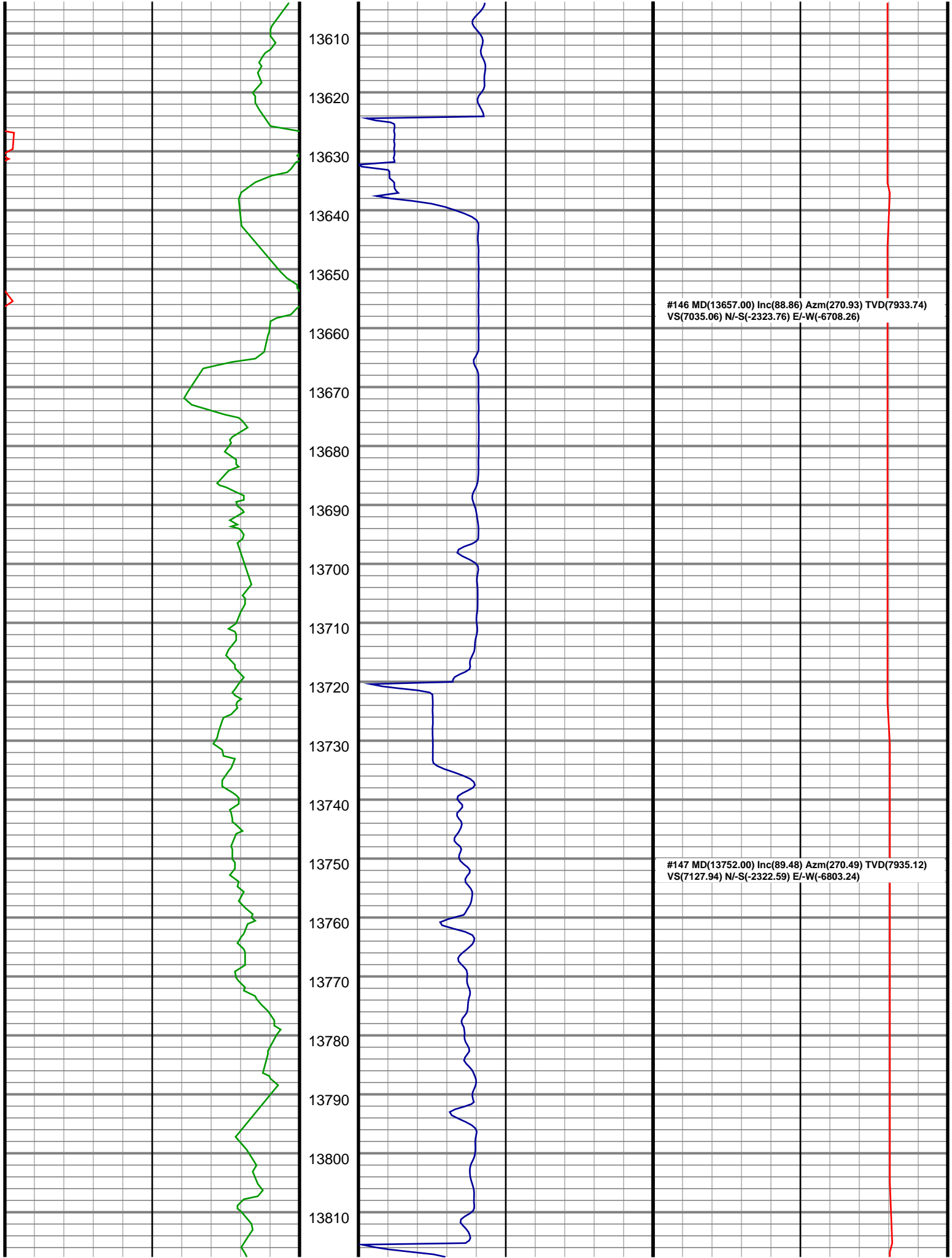


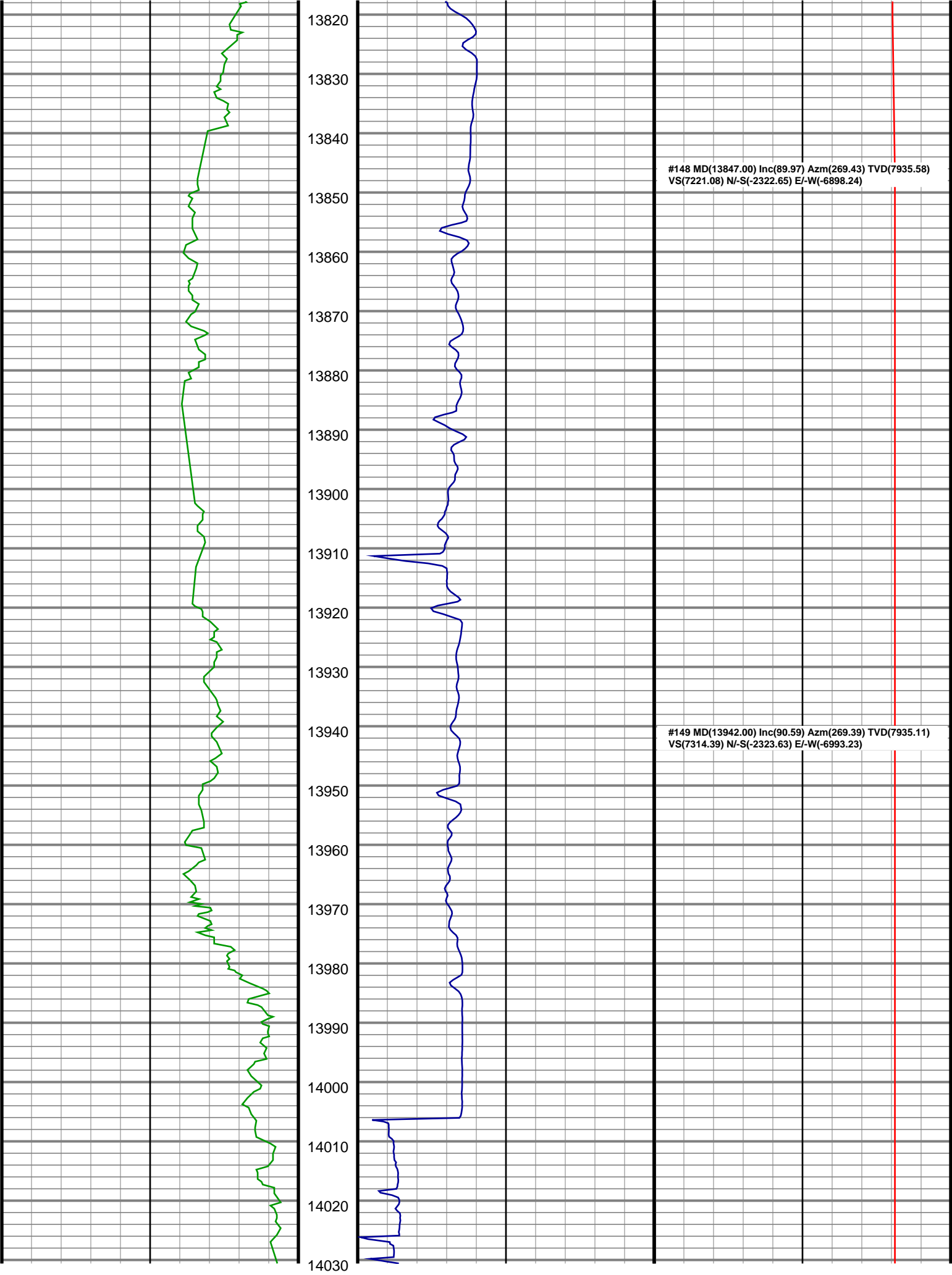


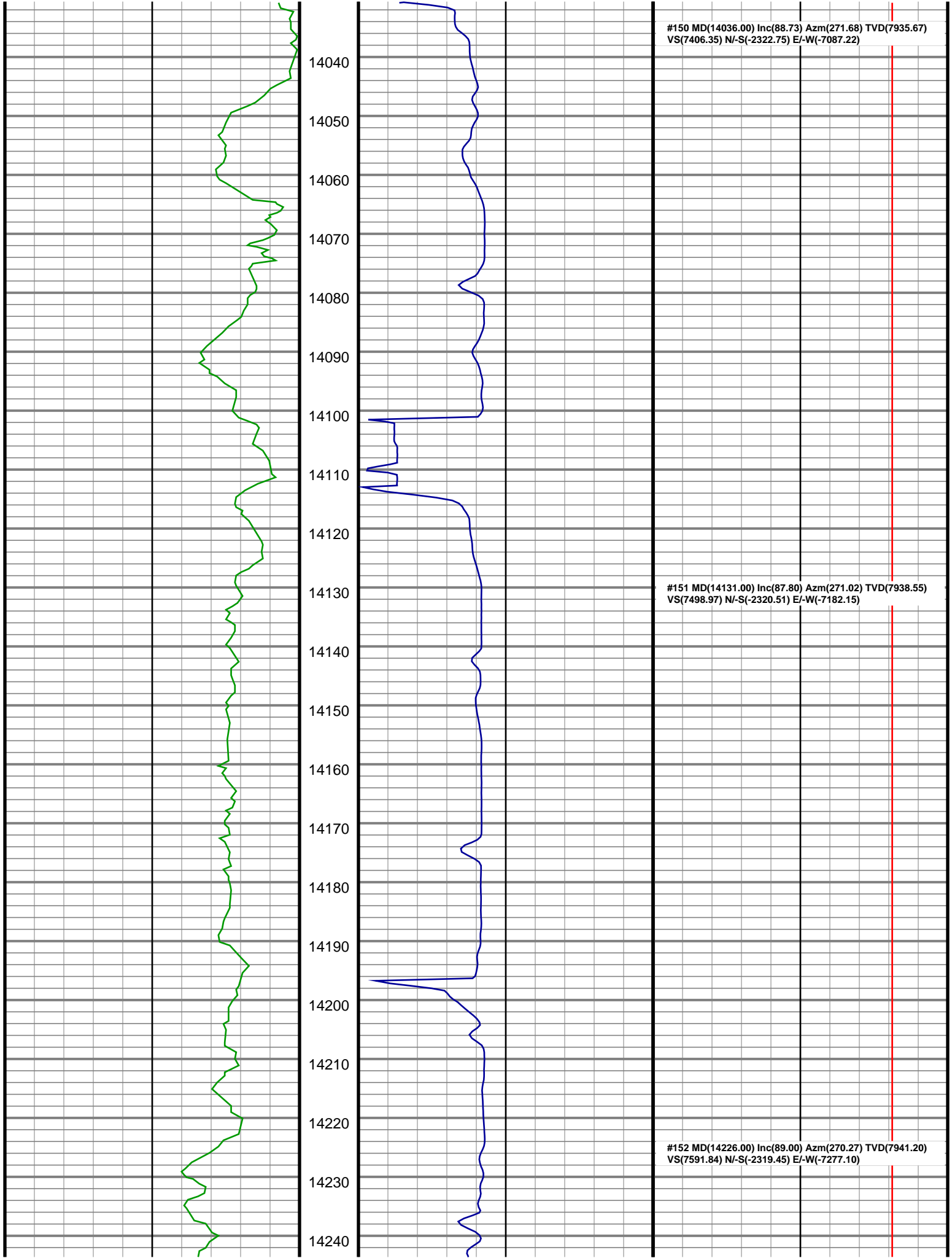


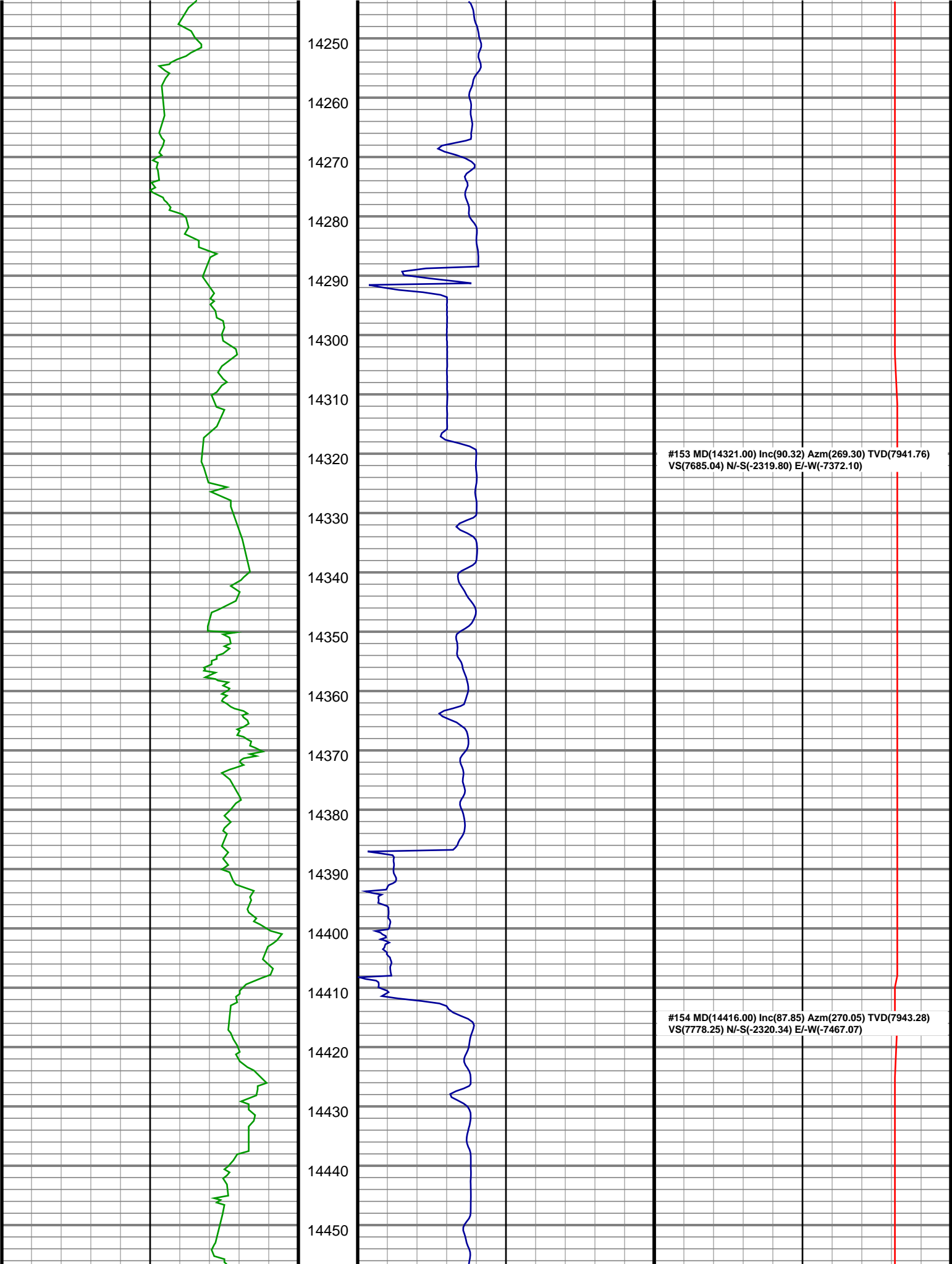




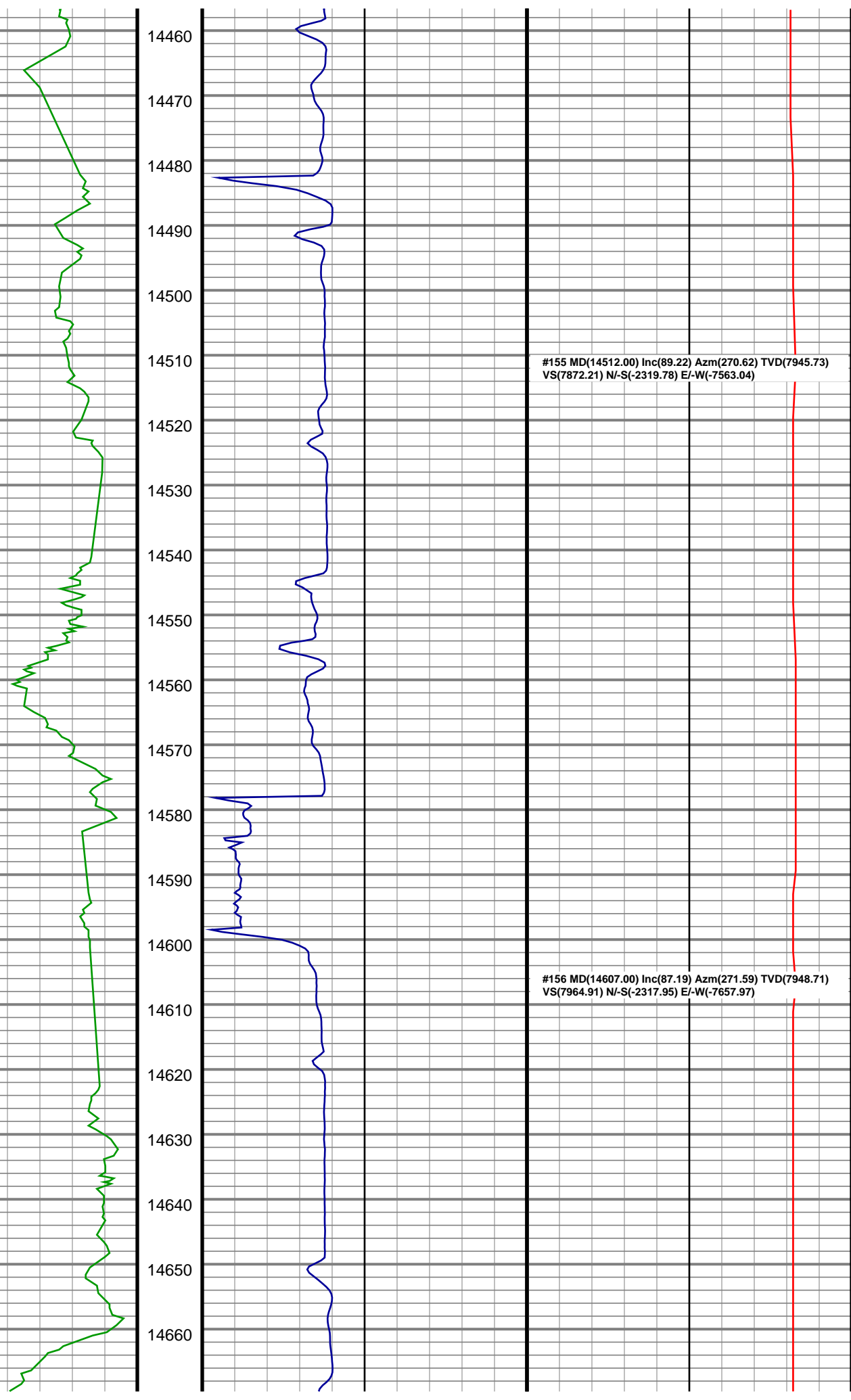


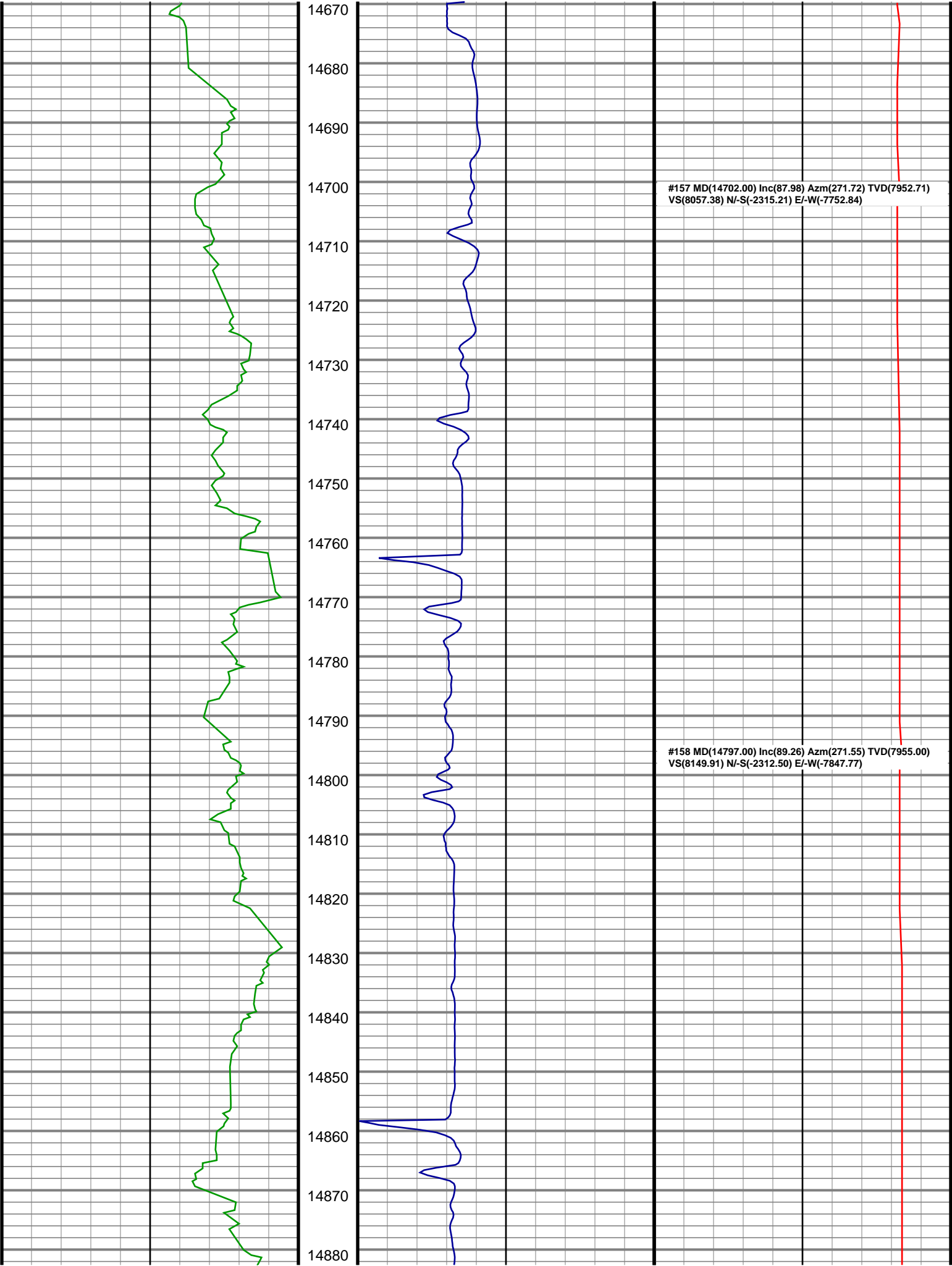


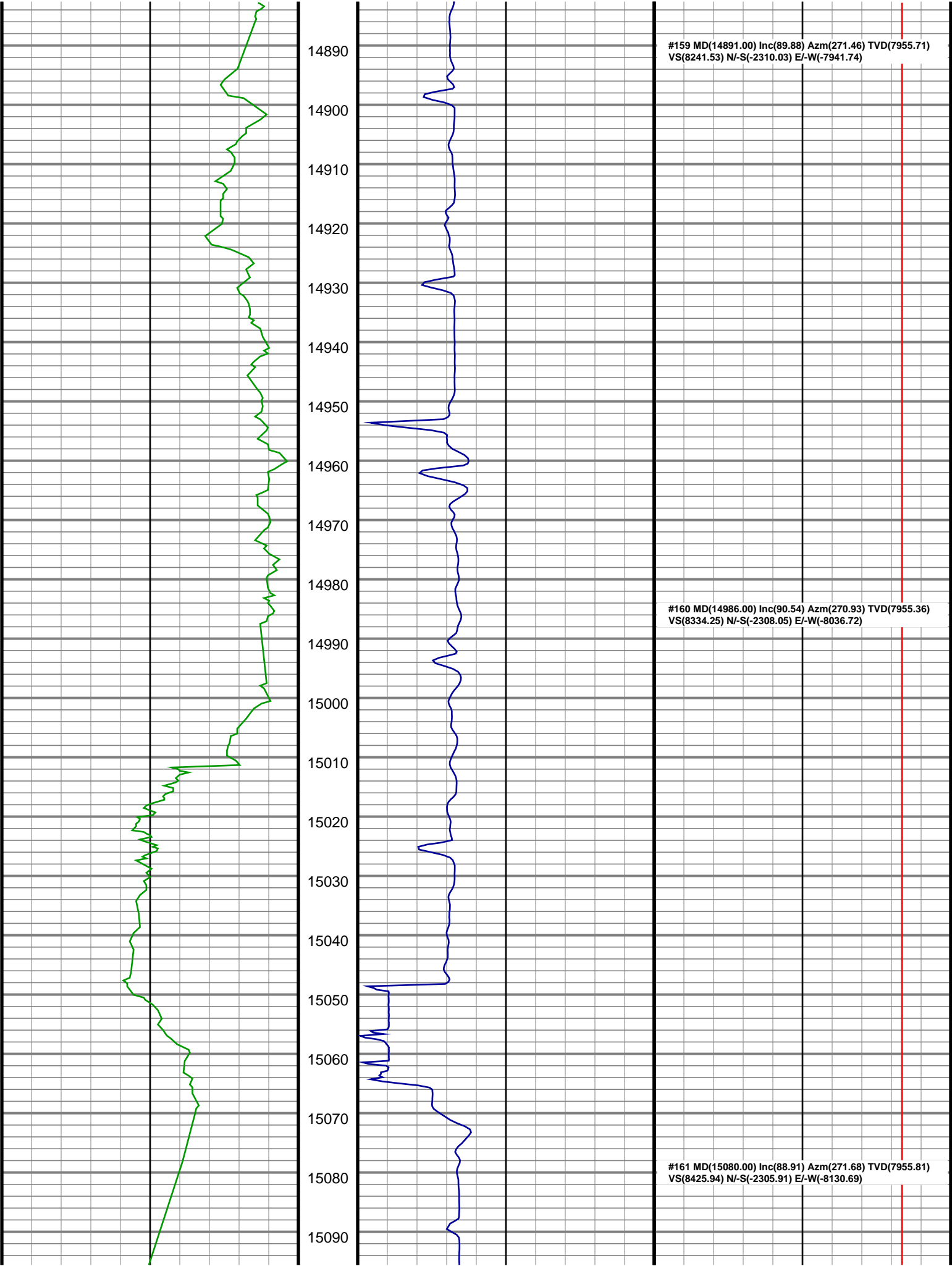


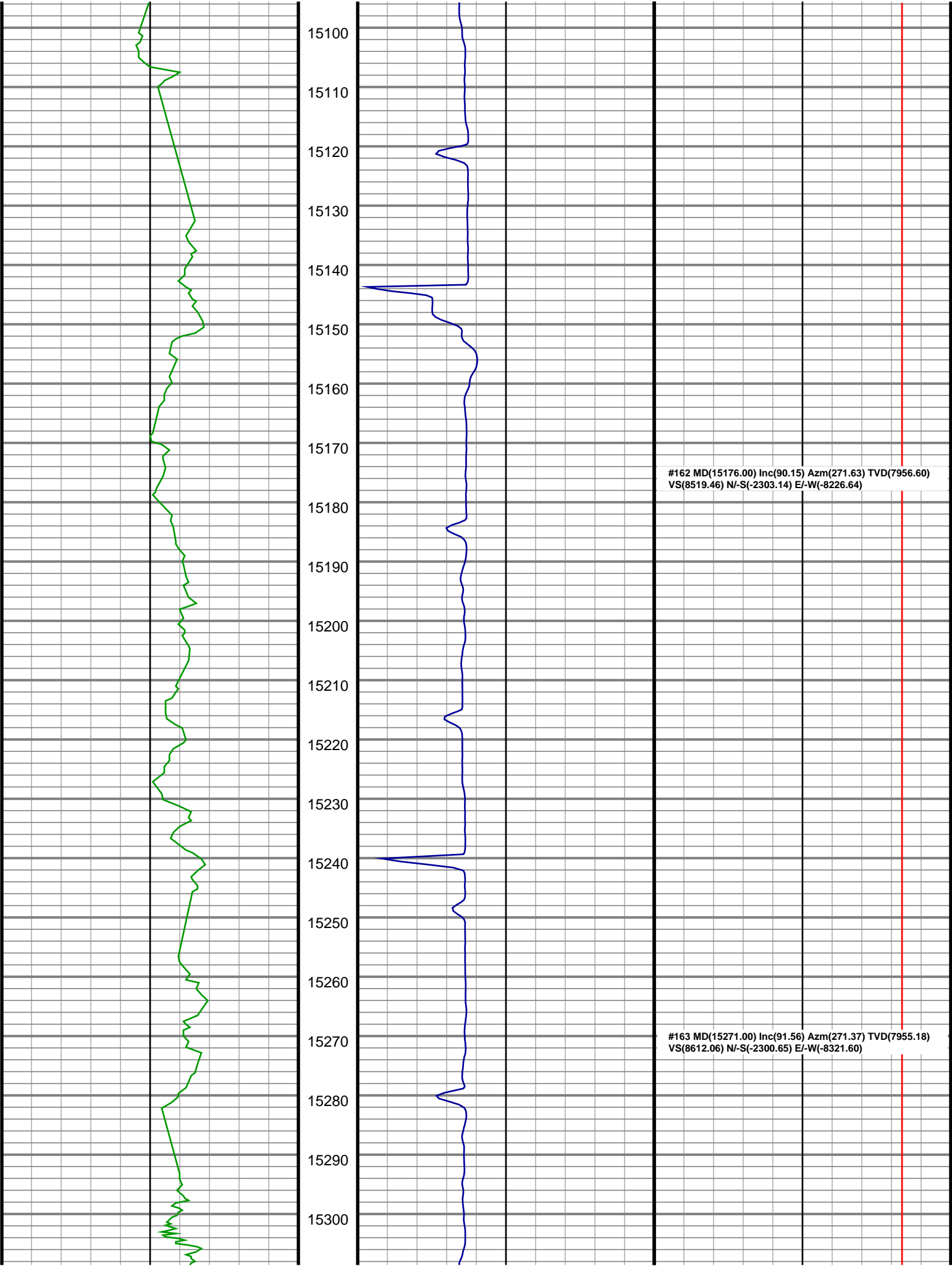


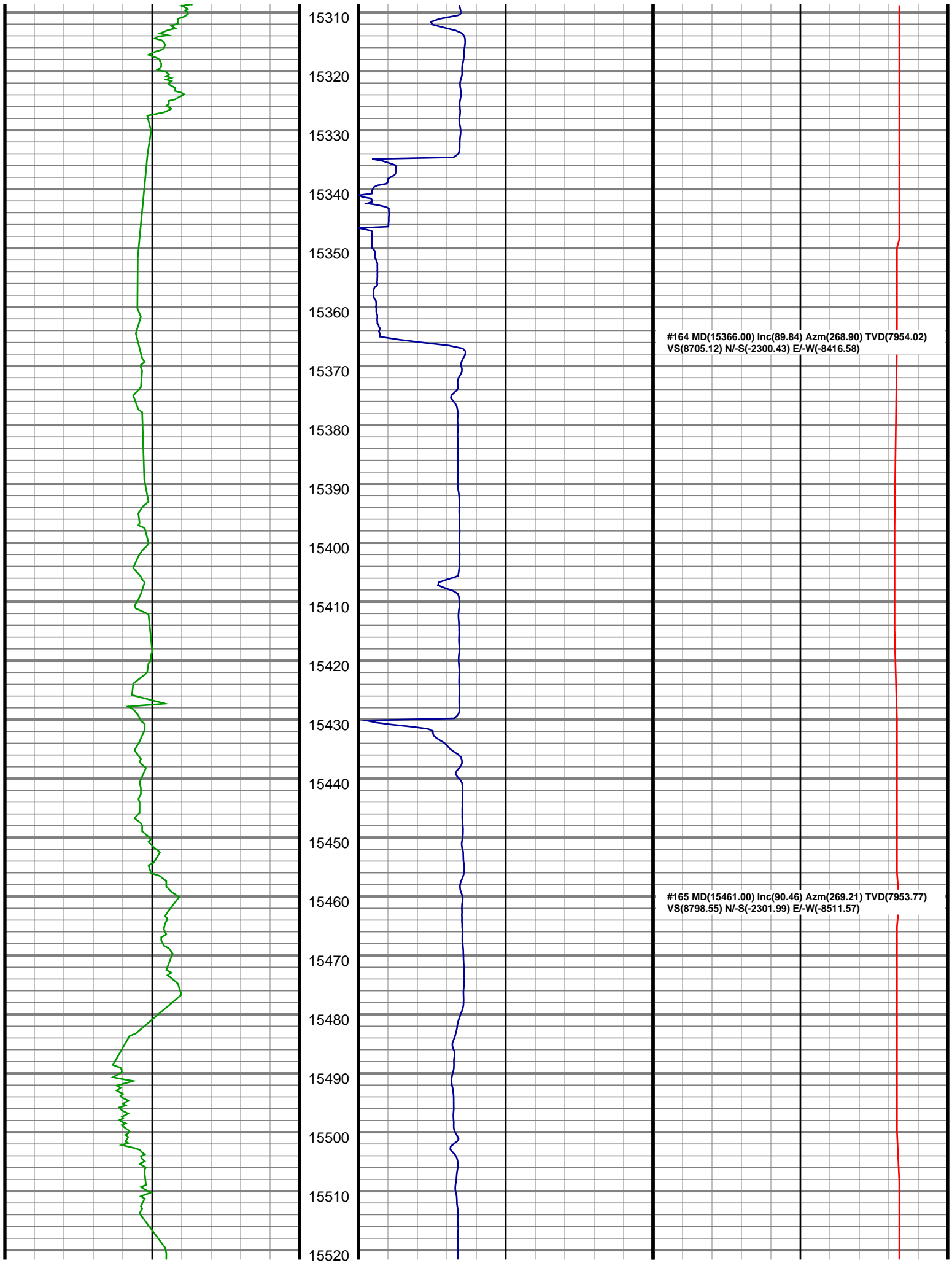


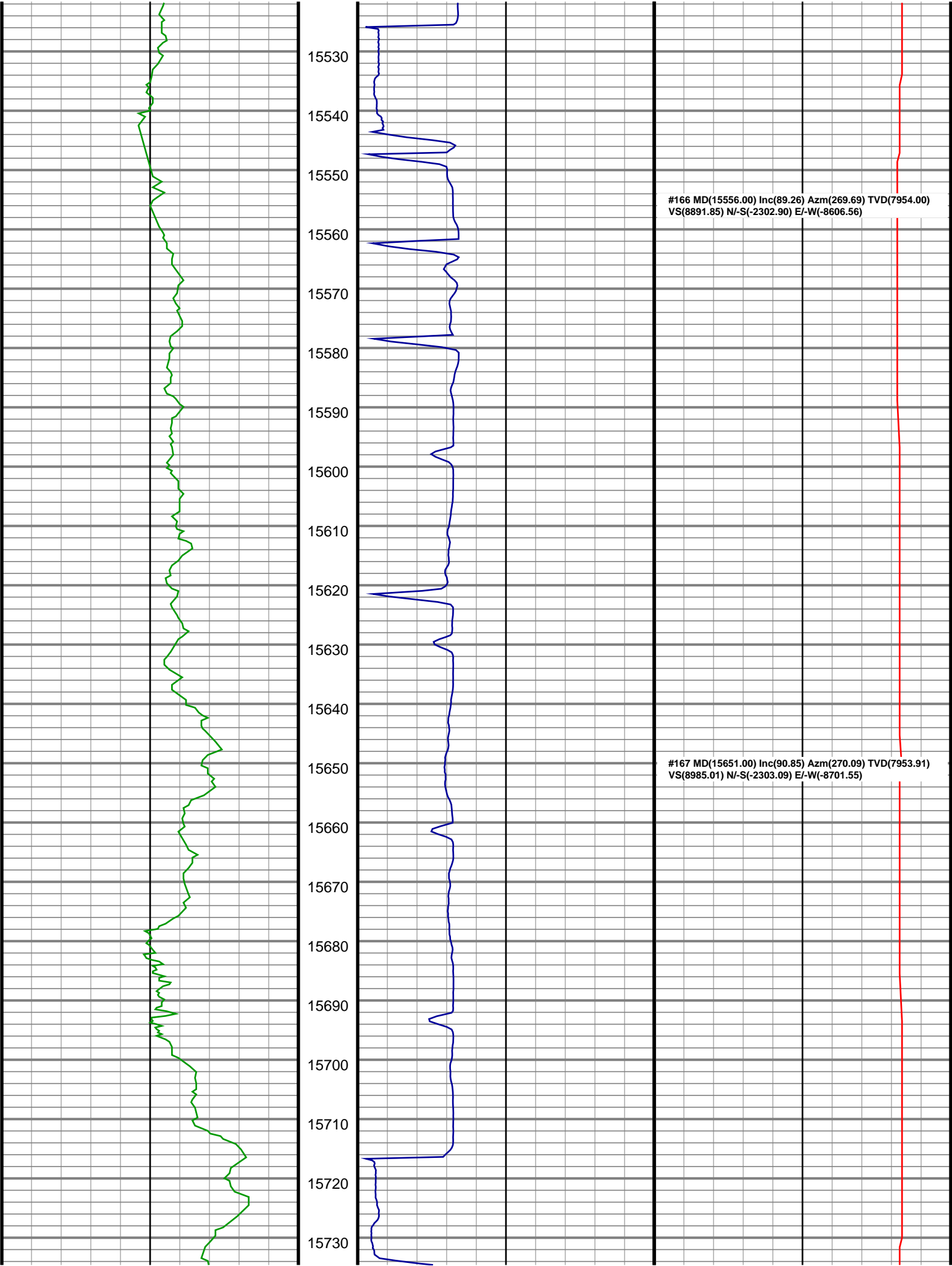


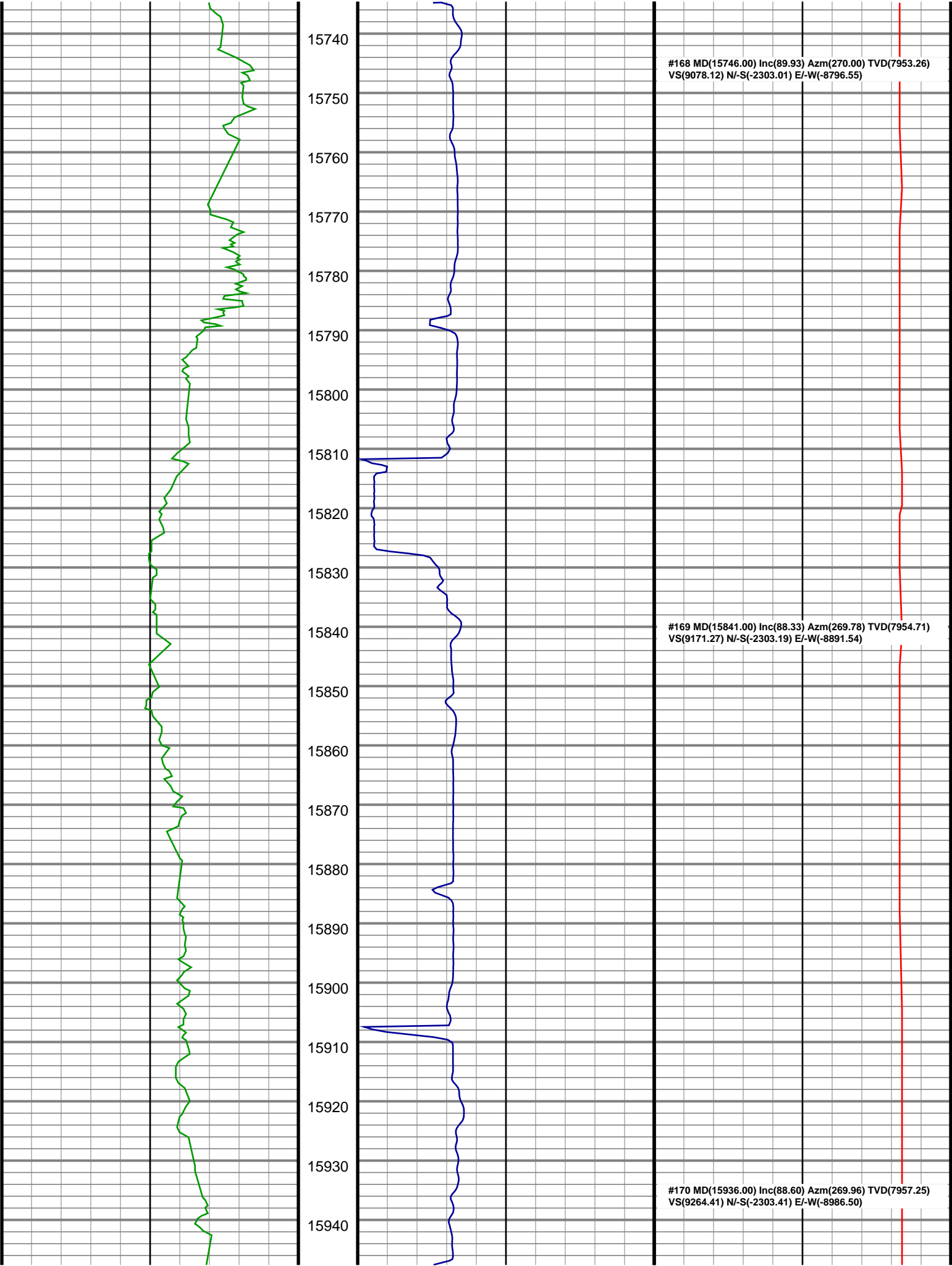


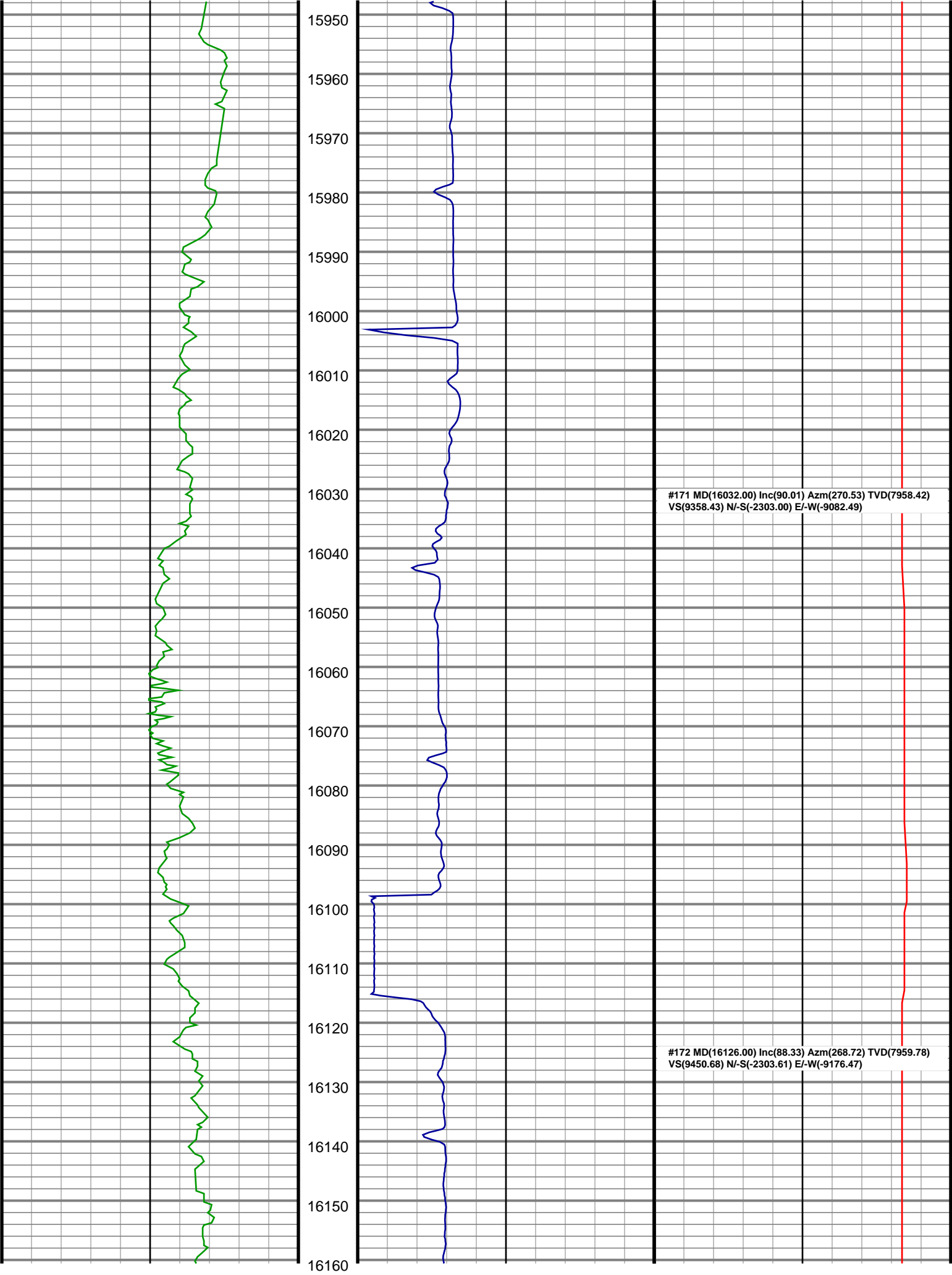




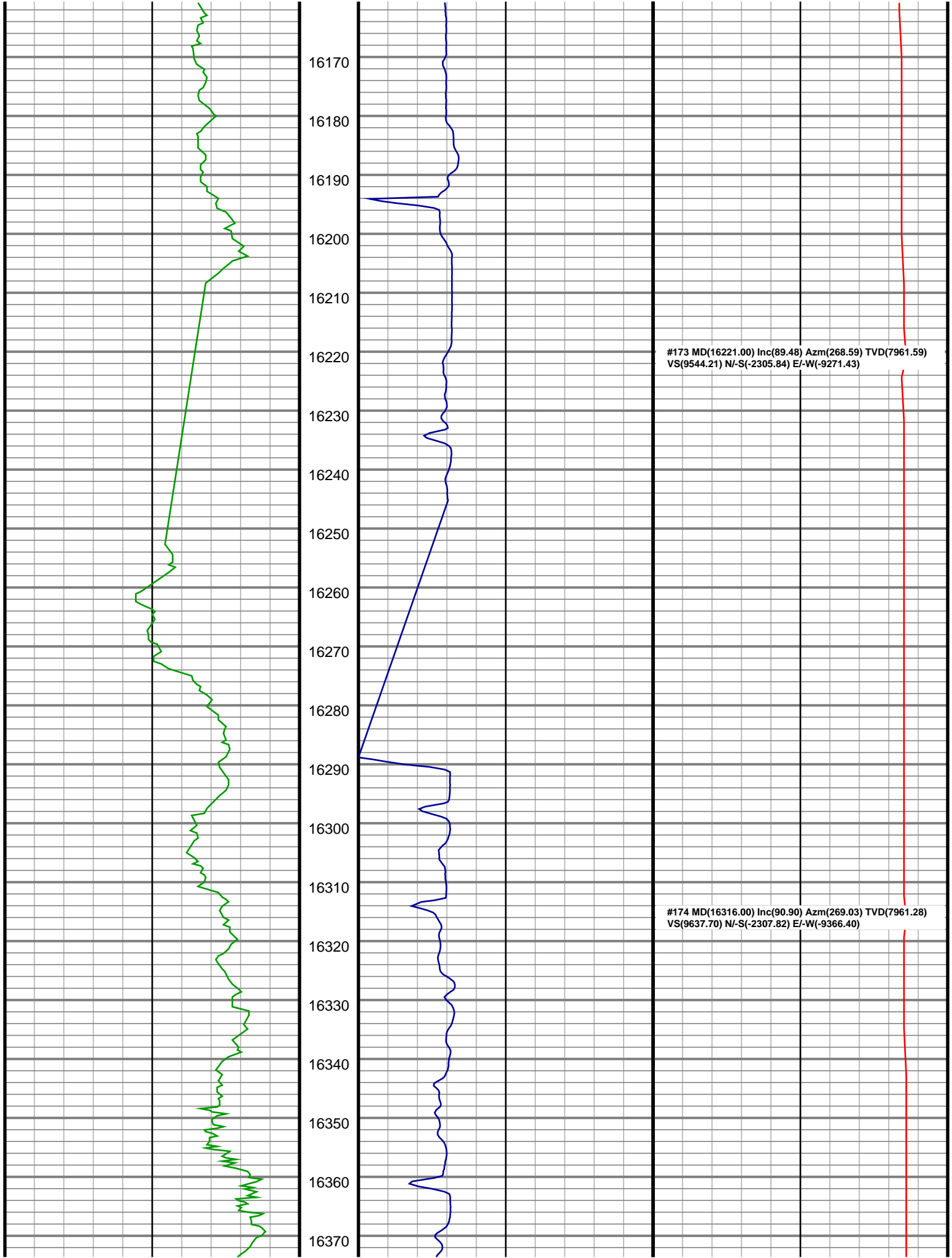


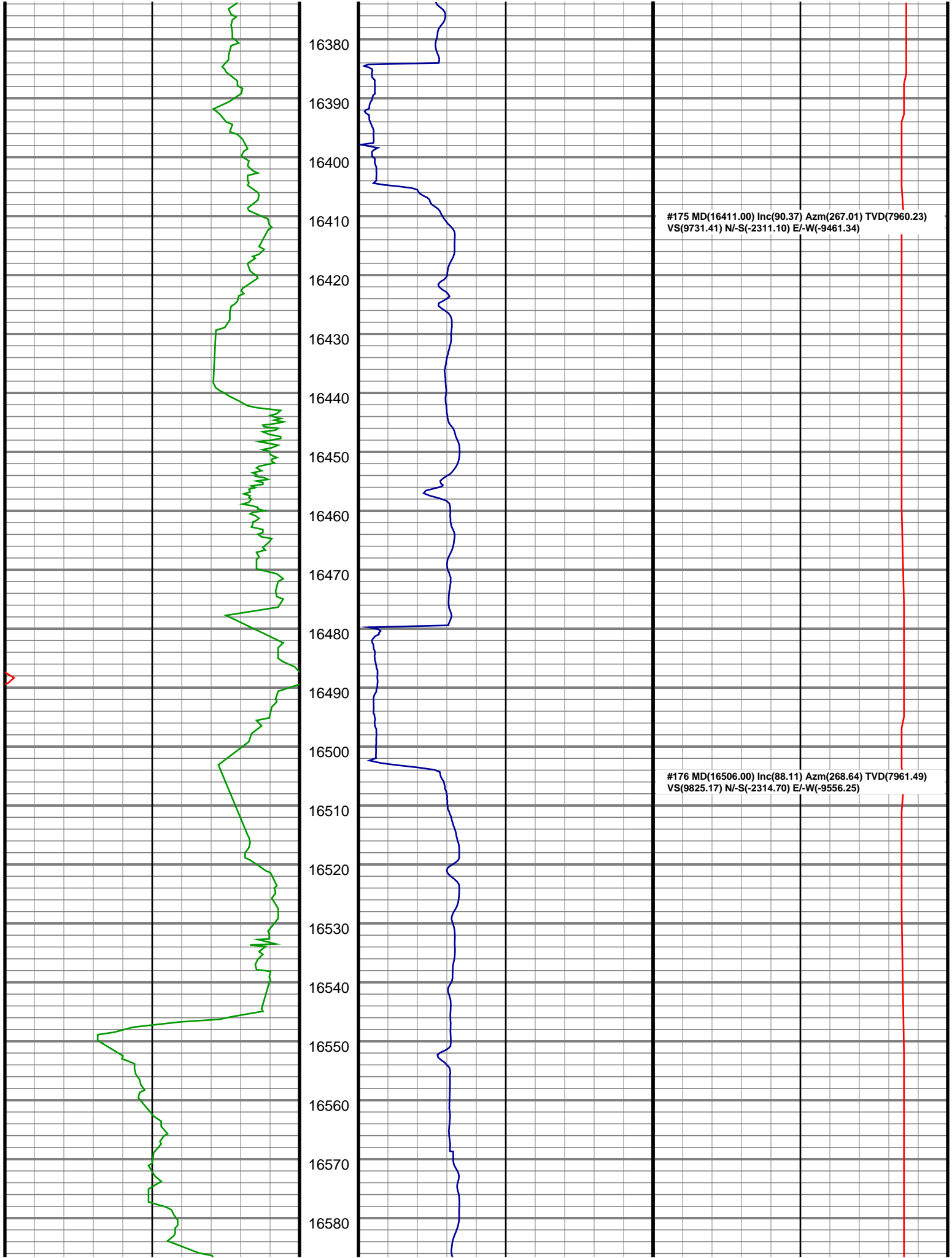


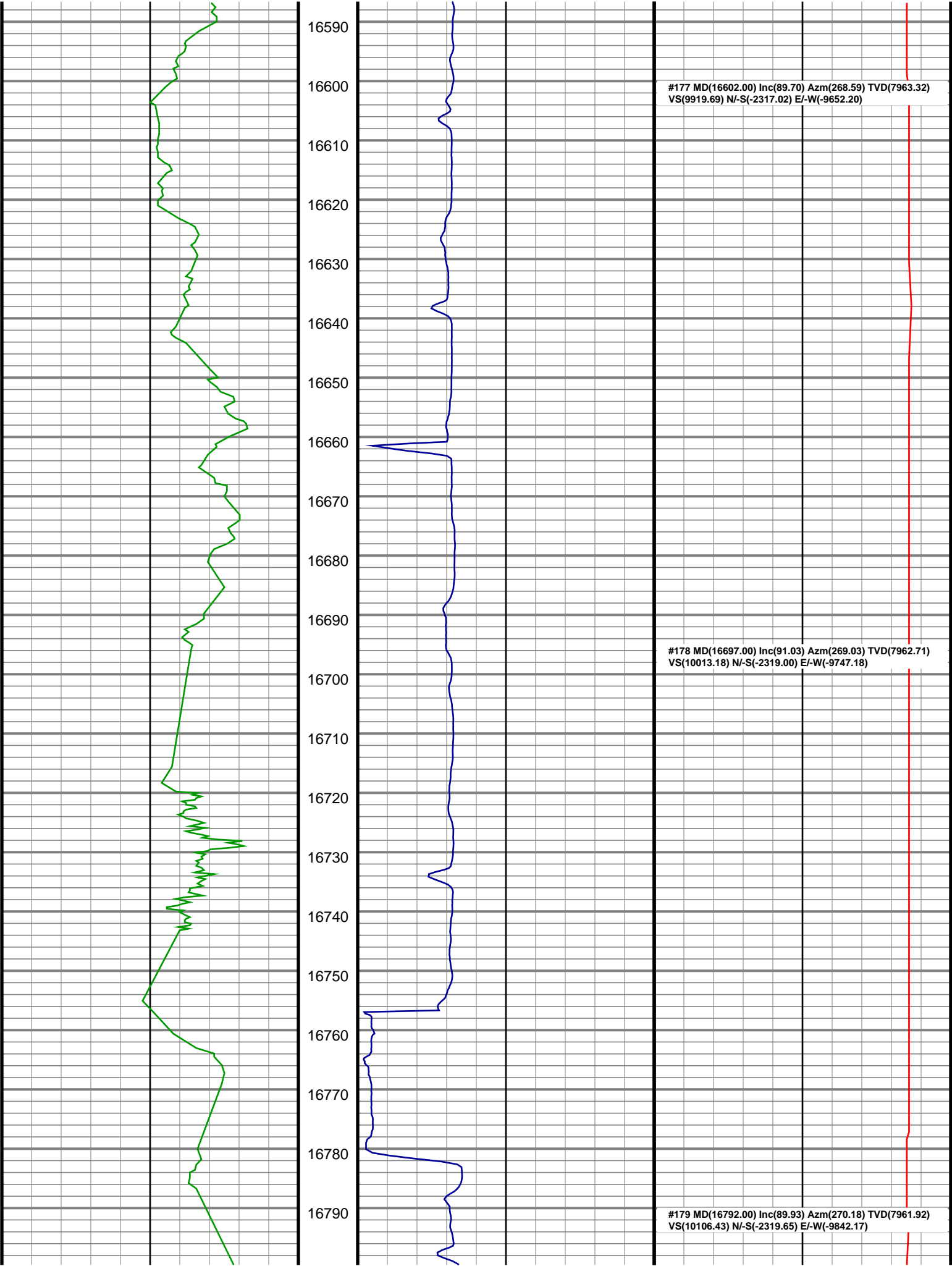


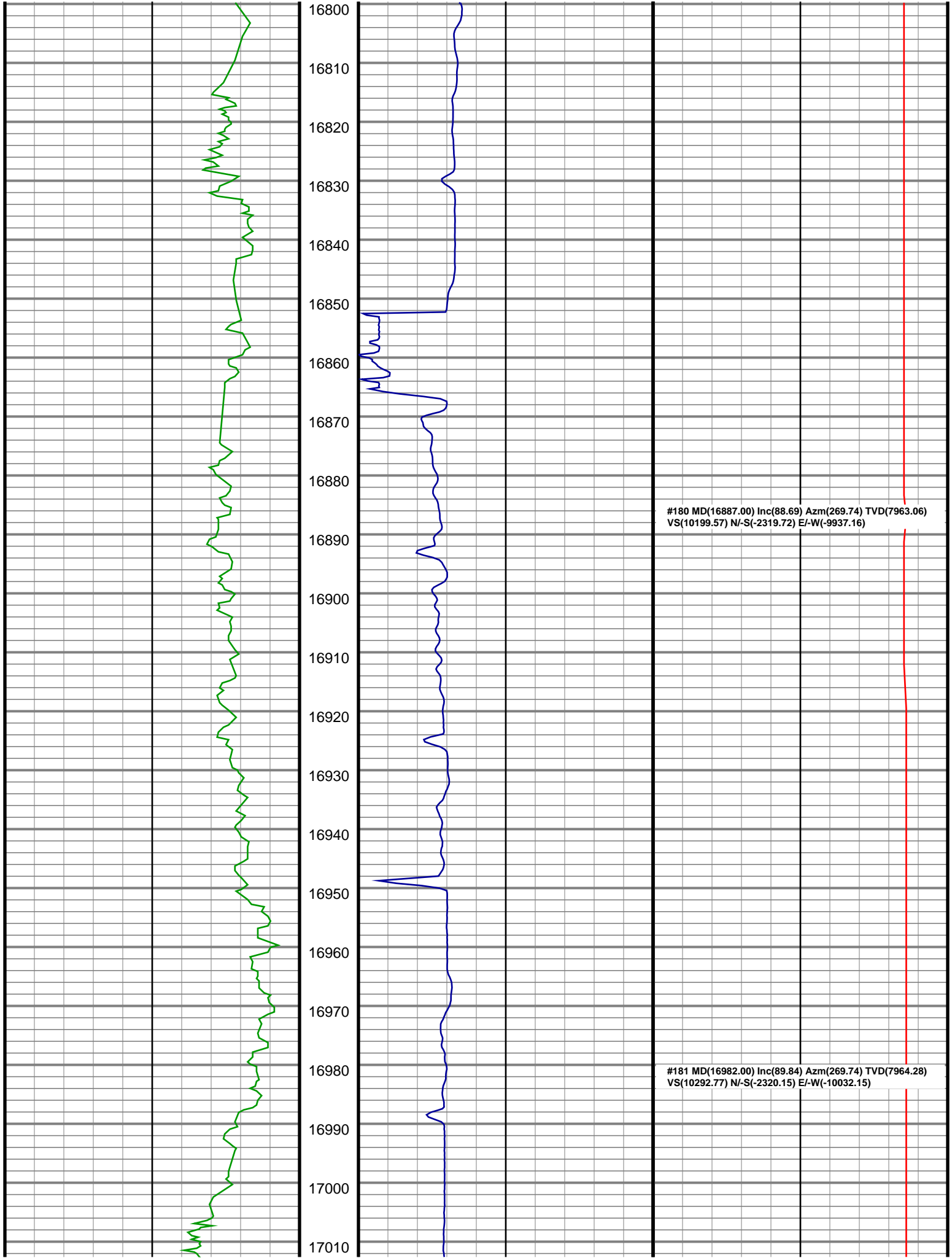


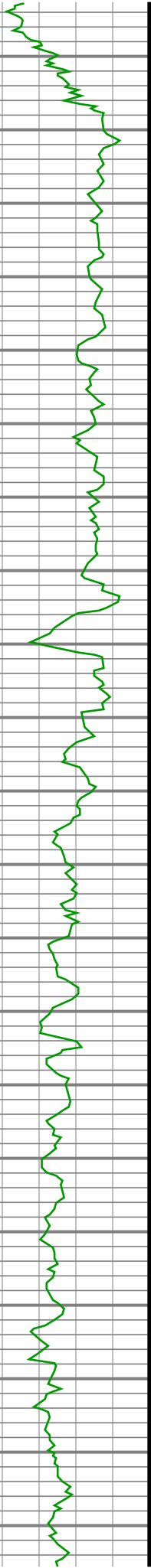











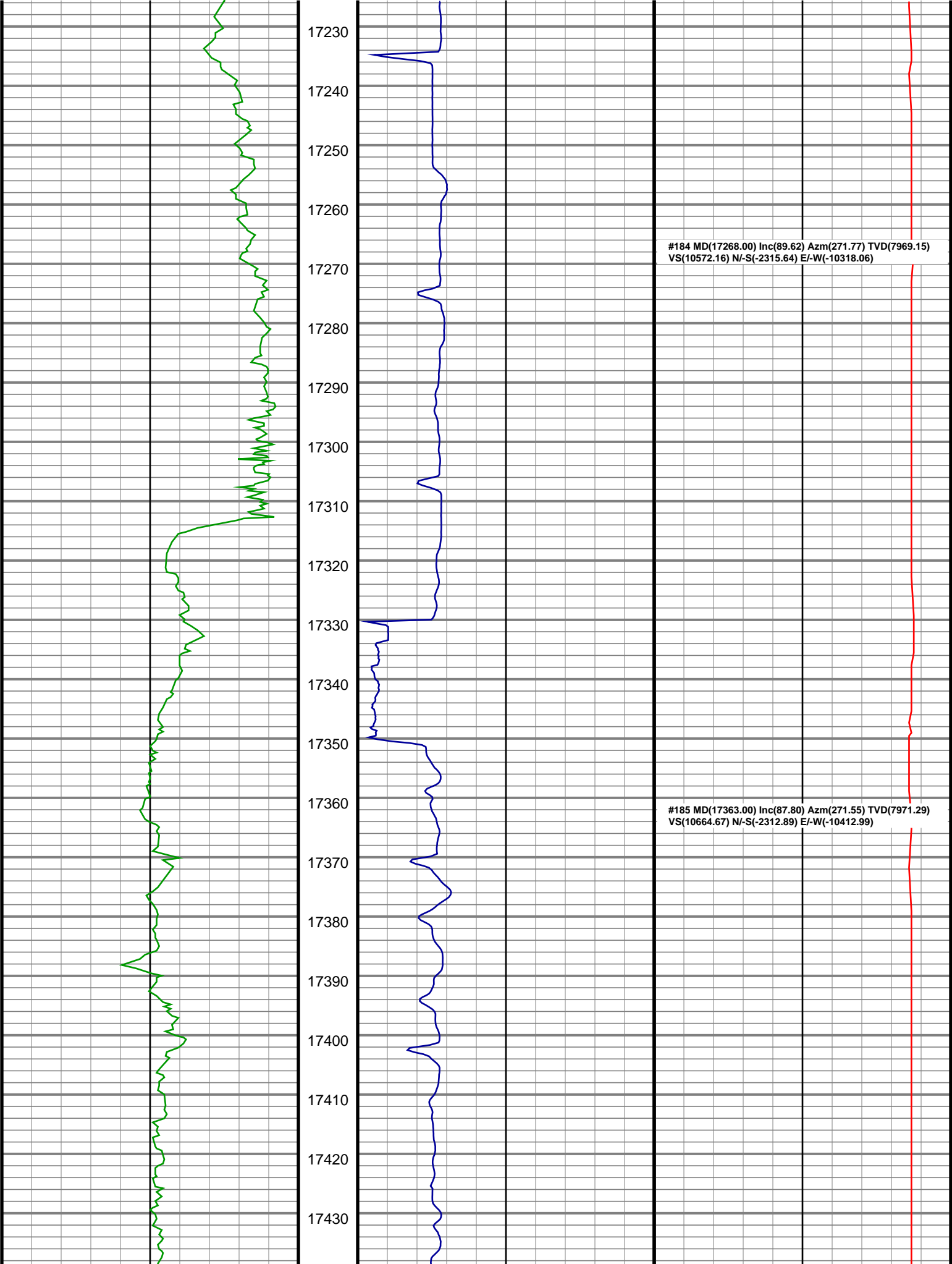


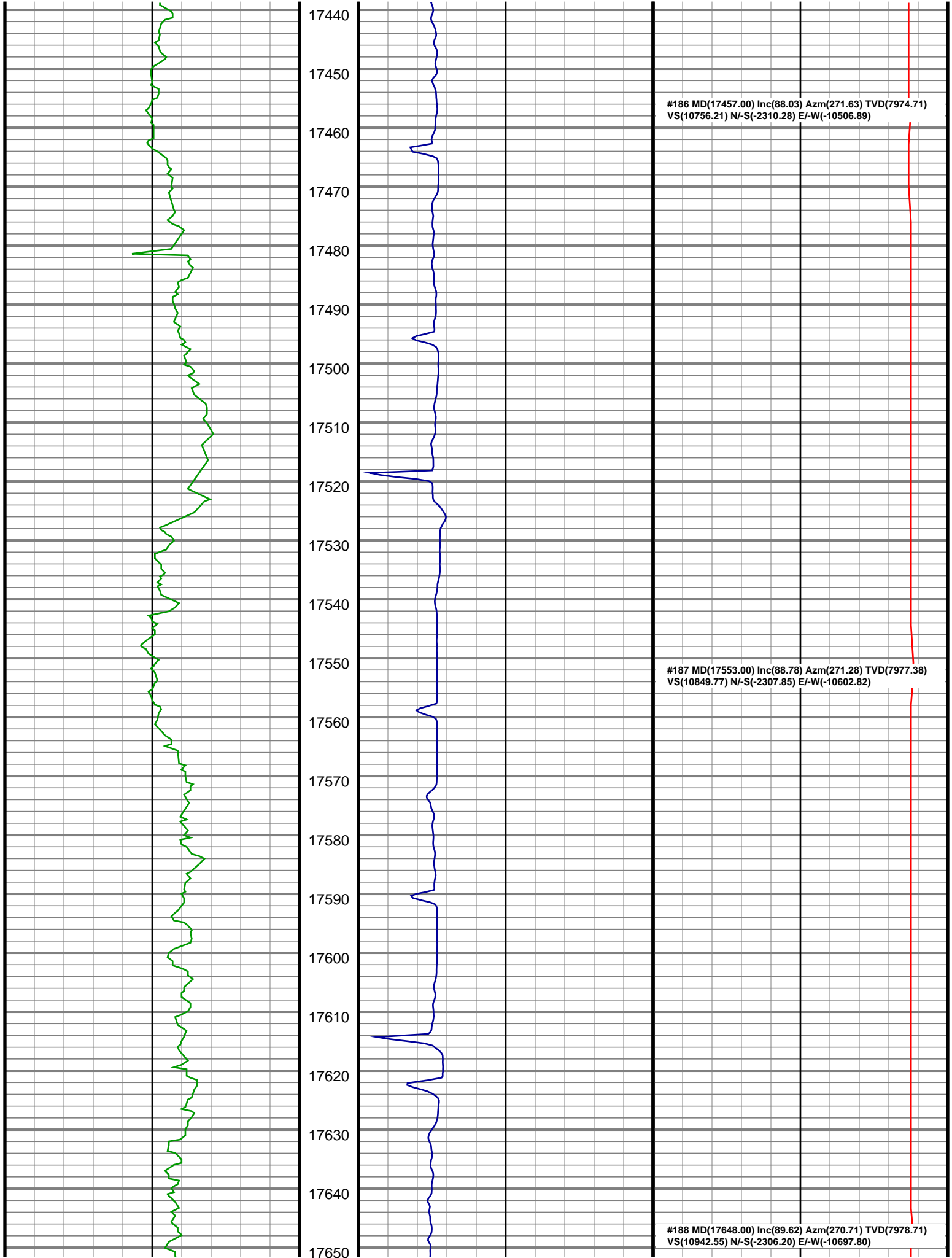
17020  
17030  
17040  
17050  
17060  
17070  
17080  
17090  
17100  
17110  
17120  
17130  
17140  
17150  
17160  
17170  
17180  
17190  
17200  
17210  
17220



#182 MD(17077.00) Inc(88.56) Azm(270.93) TVD(7965.61)  
VS(10385.77) N/-S(-2319.59) E/-W(-10127.13)

#183 MD(17172.00) Inc(88.78) Azm(271.02) TVD(7967.81)  
VS(10478.55) N/-S(-2317.98) E/-W(-10222.09)

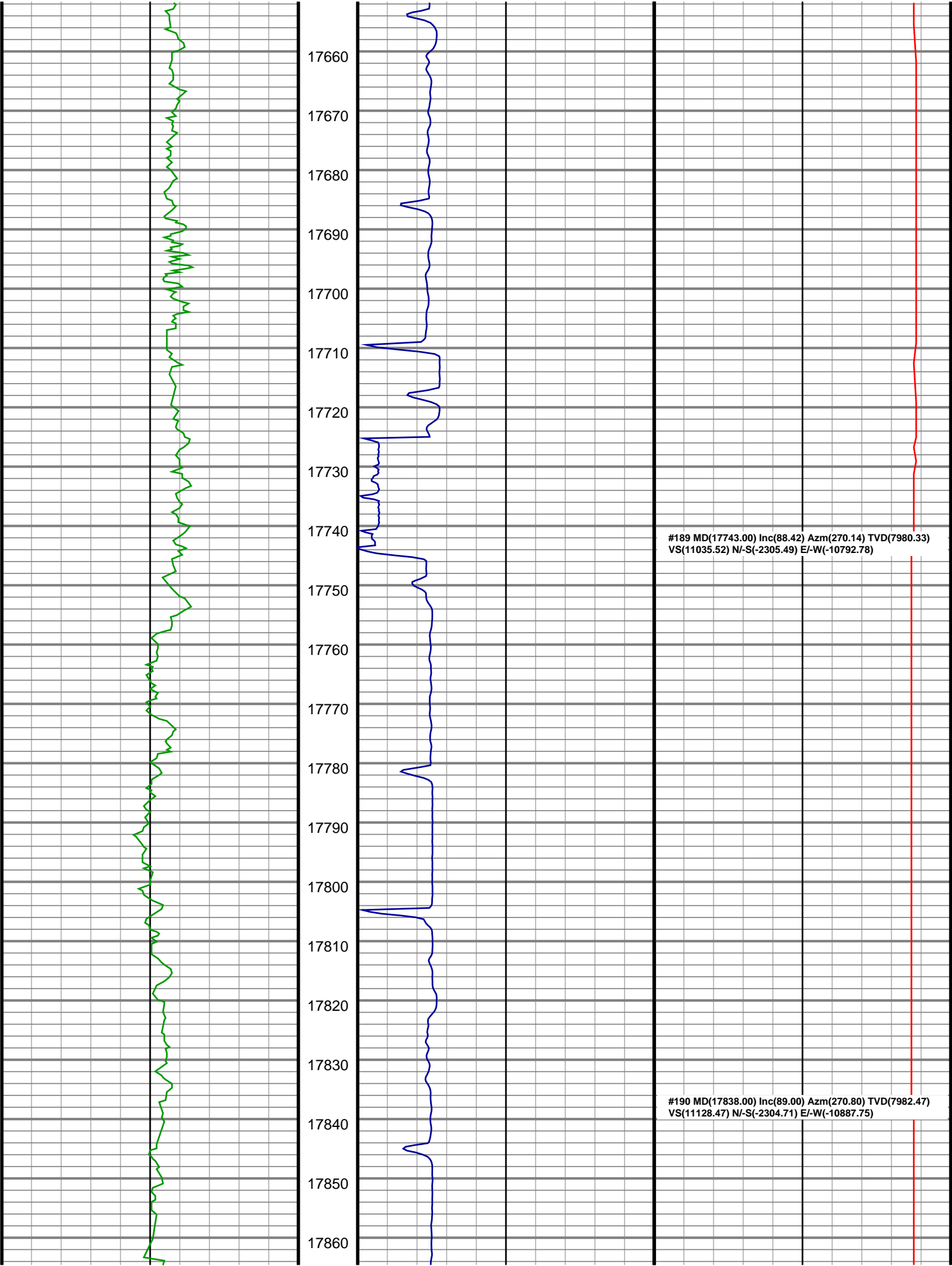




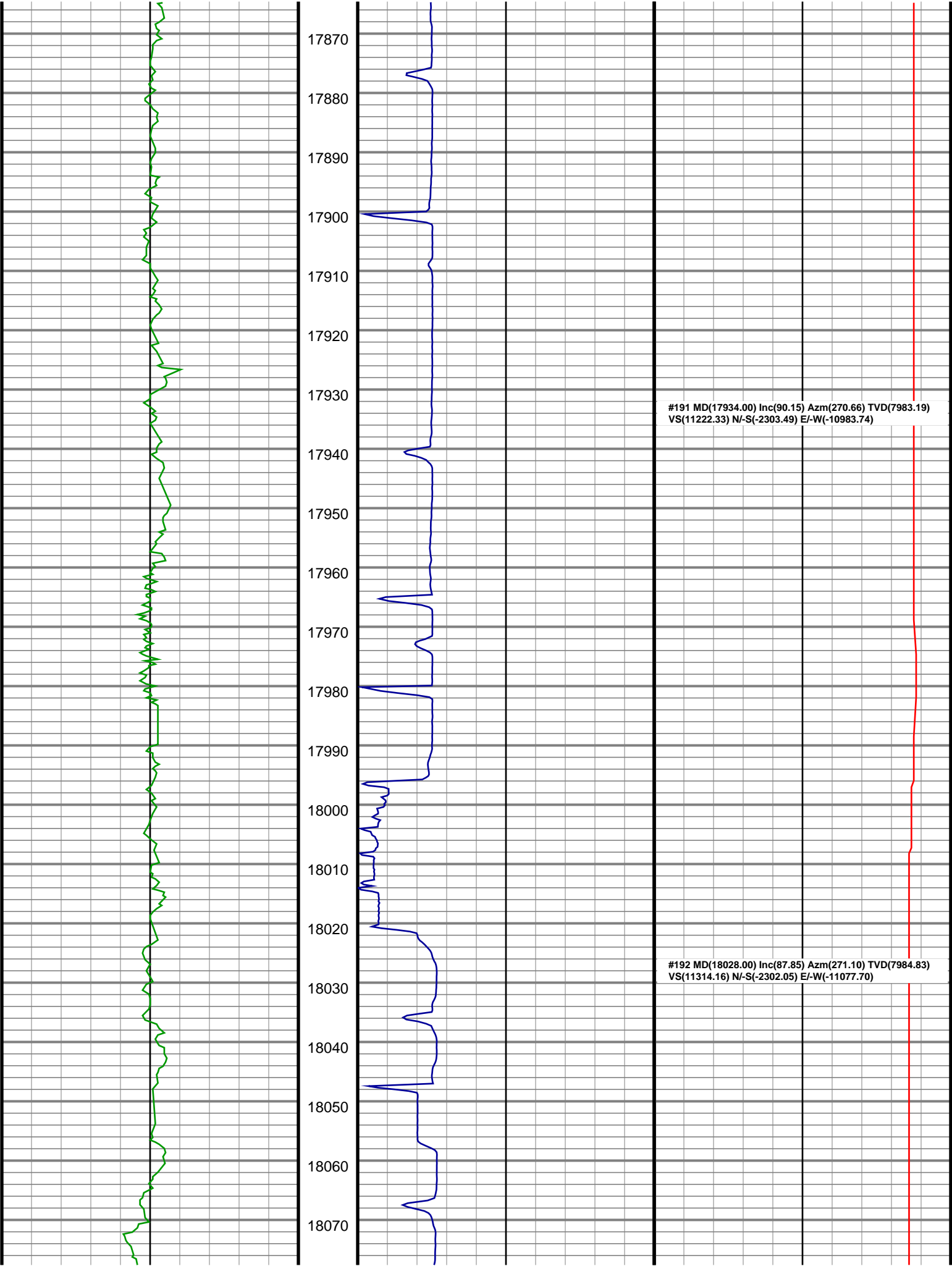
#186 MD(17457.00) Inc(88.03) Azm(271.63) TVD(7974.71)  
VS(10756.21) N/-S(-2310.28) E/-W(-10506.89)

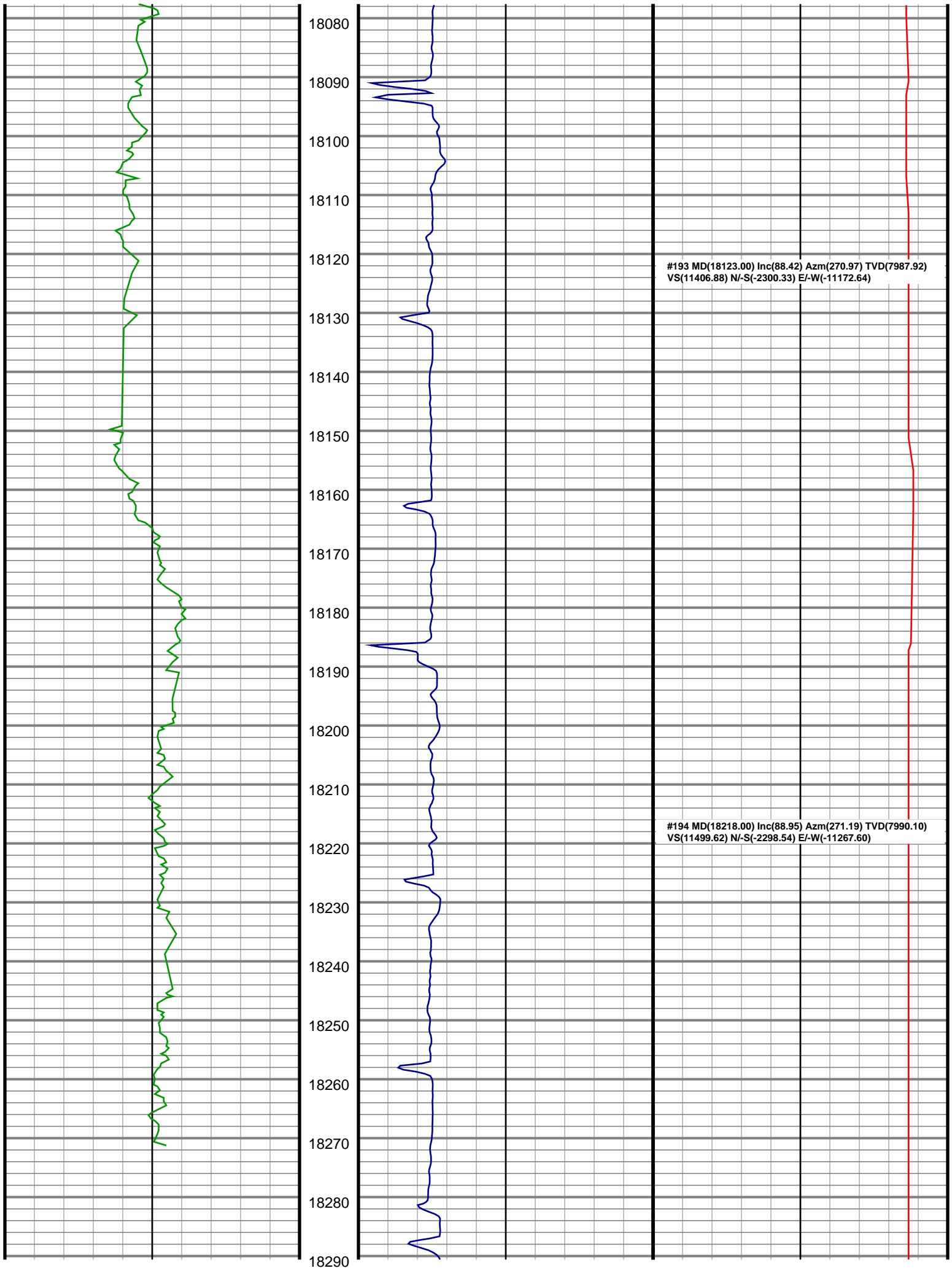
#187 MD(17553.00) Inc(88.78) Azm(271.28) TVD(7977.38)  
VS(10849.77) N/-S(-2307.85) E/-W(-10602.82)

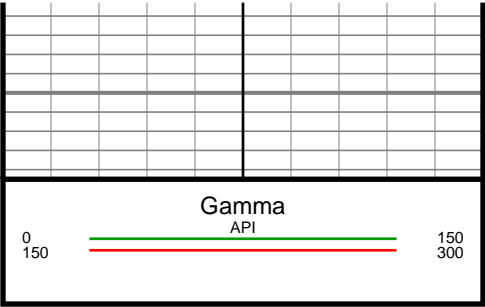
#188 MD(17648.00) Inc(89.62) Azm(270.71) TVD(7978.71)  
VS(10942.55) N/-S(-2306.20) E/-W(-10697.80)











18300

