

**GOLDENEYE CENTER PAD
ACCESS ROAD MAP**

8N 60W

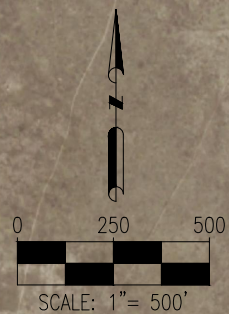
16

15

21

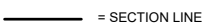
22

WELD COUNTY ROAD 103

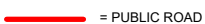


LEGEND:

 = PROPOSED WELL

 = SECTION LINE

 = PROPOSED ACCESS ROAD

 = PUBLIC ROAD

DISCLAIMER:
THIS PLOT DOES NOT REPRESENT A MONUMENTED LAND SURVEY AND SHOULD NOT BE
RELIED UPON TO DETERMINE BOUNDARY LINES, PROPERTY OWNERSHIP OR OTHER
PROPERTY INTERESTS, PARCEL LINES, IF DEPICTED HAVE NOT BEEN FIELD VERIFIED AND
MAY BE BASED UPON PUBLICLY AVAILABLE DATA THAT ALSO HAS NOT BEEN
INDEPENDENTLY VERIFIED.

DATA SOURCE:
AERIAL IMAGERY: NAIP 2017
PLSS: BLM

PUBLICLY AVAILABLE DATA SOURCES HAVE NOT BEEN
INDEPENDENTLY VERIFIED BY ASCENT.



8620 Wolff Court
Westminster, CO 80031
(303) 928-7128
www.ascentgeomatics.com

FIELD DATE:
08-22-19

DRAWING DATE:
09-05-19

BY:
SJH

CHECKED:
IJM

SITE NAME:
GOLDENEYE CENTER PAD

SURFACE LOCATION:
**SE 1/4 NW 1/4 SEC. 21, T8N, R60W, 6TH P.M.
WELD COUNTY, COLORADO**

PREPARED FOR:



MALLARD
EXPLORATION