

Oil Company: [HIGHPOINT RESOURCES](#)

Well Name: [RSU AF 4-62-02-4956C](#)

Field: [WATTENBERG](#)

State/Prov: [CO](#)

County: [WELD](#)

Country: [USA](#)

Location: [WELD](#)

Job#: [CO1802011](#)

Rig#: [SAVANNA 803](#)

Co Rep 1: [CASEY](#)

Co Rep 2:

Geologist 1:

Geologist 2:

DD 1: [ERIC SCOTT](#)

DD 2: [MIKE MILLER](#)

MWD 1: [AL GONZALEZ](#)

MWD 2: [ABEL MORENO](#)

MWD Kit: [PPK-005](#)

Well Lic:

API/UWI: [05-123-46840](#)

AFE: [20231D](#)

Latitude: [47.48 N](#)

Longitude: [34.65 E](#)

KB: [23](#)

GL: [4545.5](#)

DF: [23](#)

Casing Depth	Casing Size	MD Depth	Date
Surface: <a href="#">820</a>	Surface: <a href="#">9 5/8</a>	Start: <a href="#">774.50</a>	<a href="#">08/05/2018</a>
Intermediate:	Intermediate: <a href="#">7</a>	End: <a href="#">16829.00</a>	<a href="#">08/15/2018</a>

Run #	Hole Size	Gamma Offset	Survey Offset	Depth Start	Depth End	Date Start	Date End
<a href="#">1</a>	<a href="#">8.80</a>	<a href="#">61.00</a>	<a href="#">70.00</a>	<a href="#">774.50</a>	<a href="#">6136.73</a>	<a href="#">08/05/2018</a>	<a href="#">08/08/2018</a>
<a href="#">2</a>	<a href="#">8.75</a>	<a href="#">59.00</a>	<a href="#">68.00</a>	<a href="#">6136.73</a>	<a href="#">6492.28</a>	<a href="#">08/09/2018</a>	<a href="#">08/10/2018</a>
<a href="#">3</a>	<a href="#">6.13</a>	<a href="#">59.00</a>	<a href="#">68.00</a>	<a href="#">6492.28</a>	<a href="#">9515.69</a>	<a href="#">08/10/2018</a>	<a href="#">08/11/2018</a>
<a href="#">4</a>	<a href="#">6.13</a>	<a href="#">54.00</a>	<a href="#">63.00</a>	<a href="#">9515.69</a>	<a href="#">16829.30</a>	<a href="#">08/12/2018</a>	<a href="#">08/15/2018</a>

All interpretations of log data are opinions based on inferences from electrical or other measurements. GeoGuidance Drilling Services does not guarantee the accuracy of correctness of any interpretation or recommendation and we shall not be liable or responsible for any loss, cost, damages or expenses incurred or sustained by anyone resulting from any interpretation or recommendation made by any of our employees or agents.

Client: [HIGHPOINT RESOURCES](#)

Well Name: [RSU AF 4-62-02-4956C](#)

Well Lic:

API/UWI: [05-123-46840](#)

Field: [WATTENBERG](#)

State/Prov: [CO](#)

Country: [USA](#)

KB: [23](#)

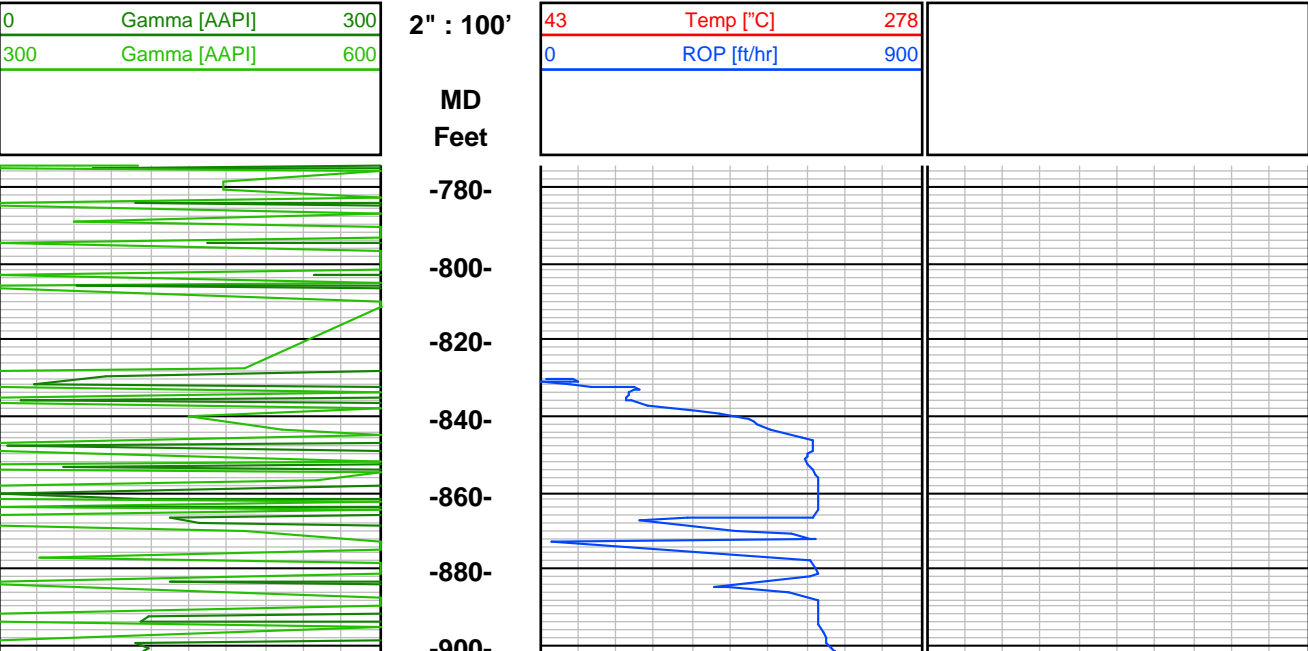
Job#: [CO1802011](#)

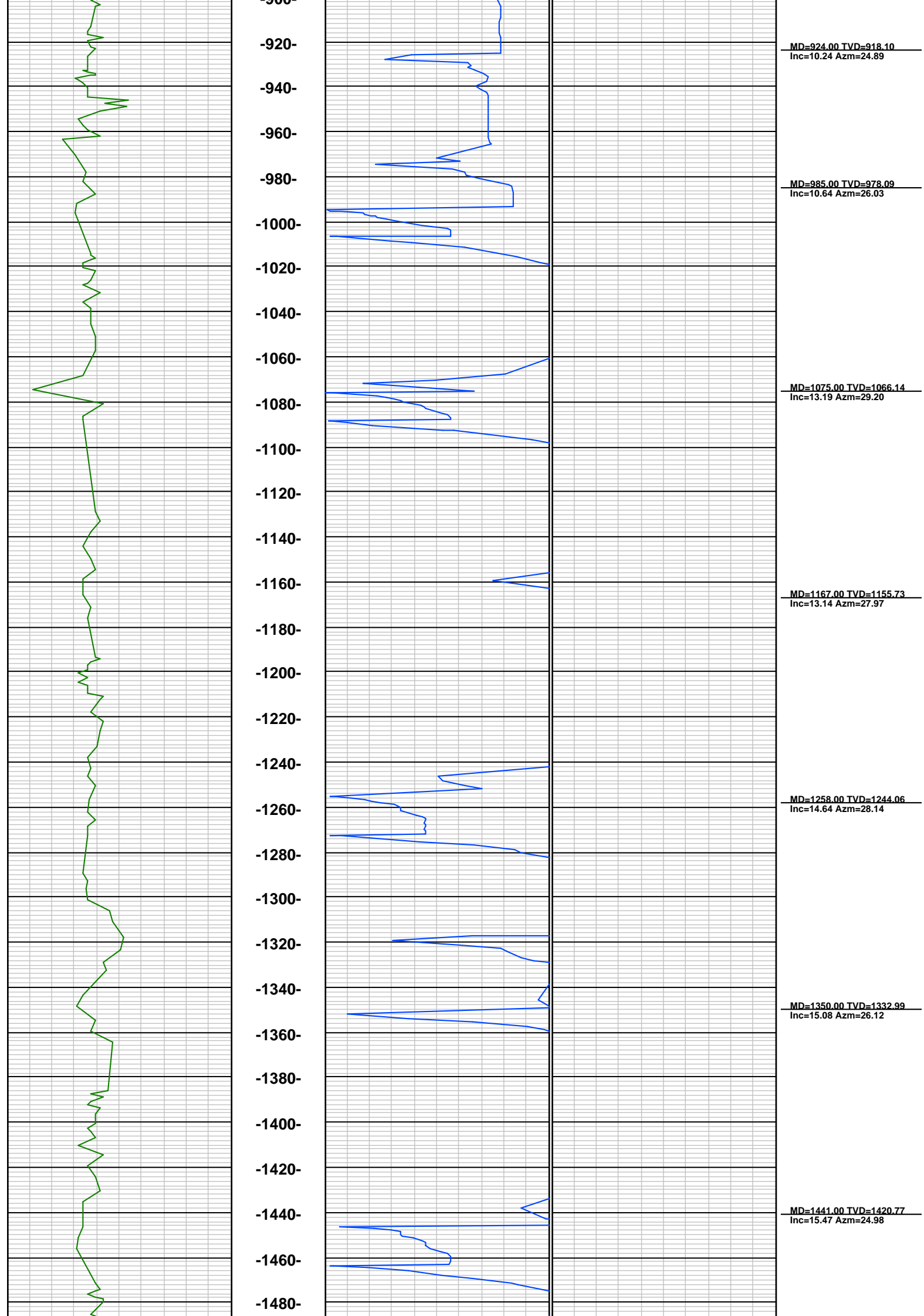
MWD Kit: [PPK-005](#)

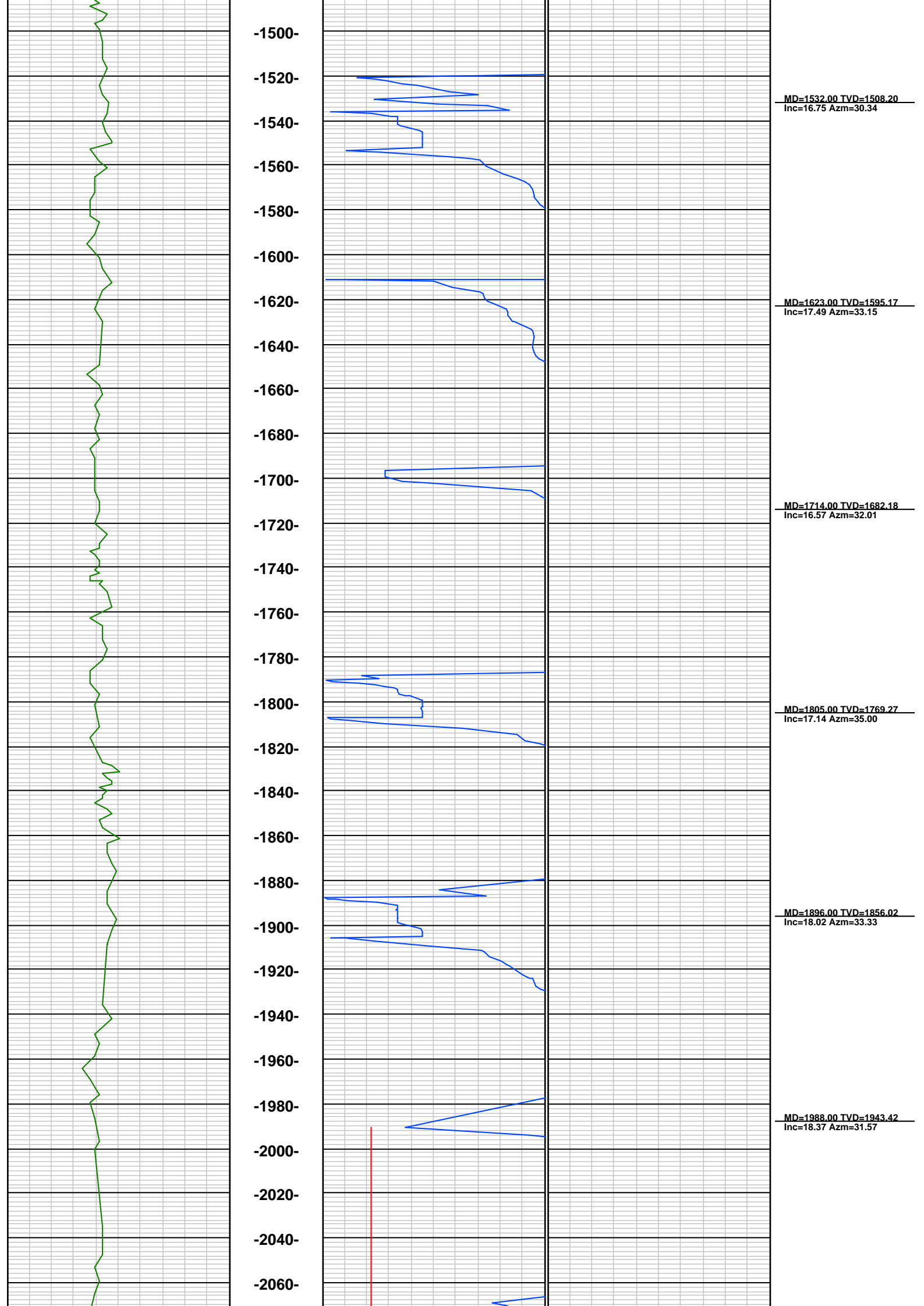
GL: [4545.5](#)

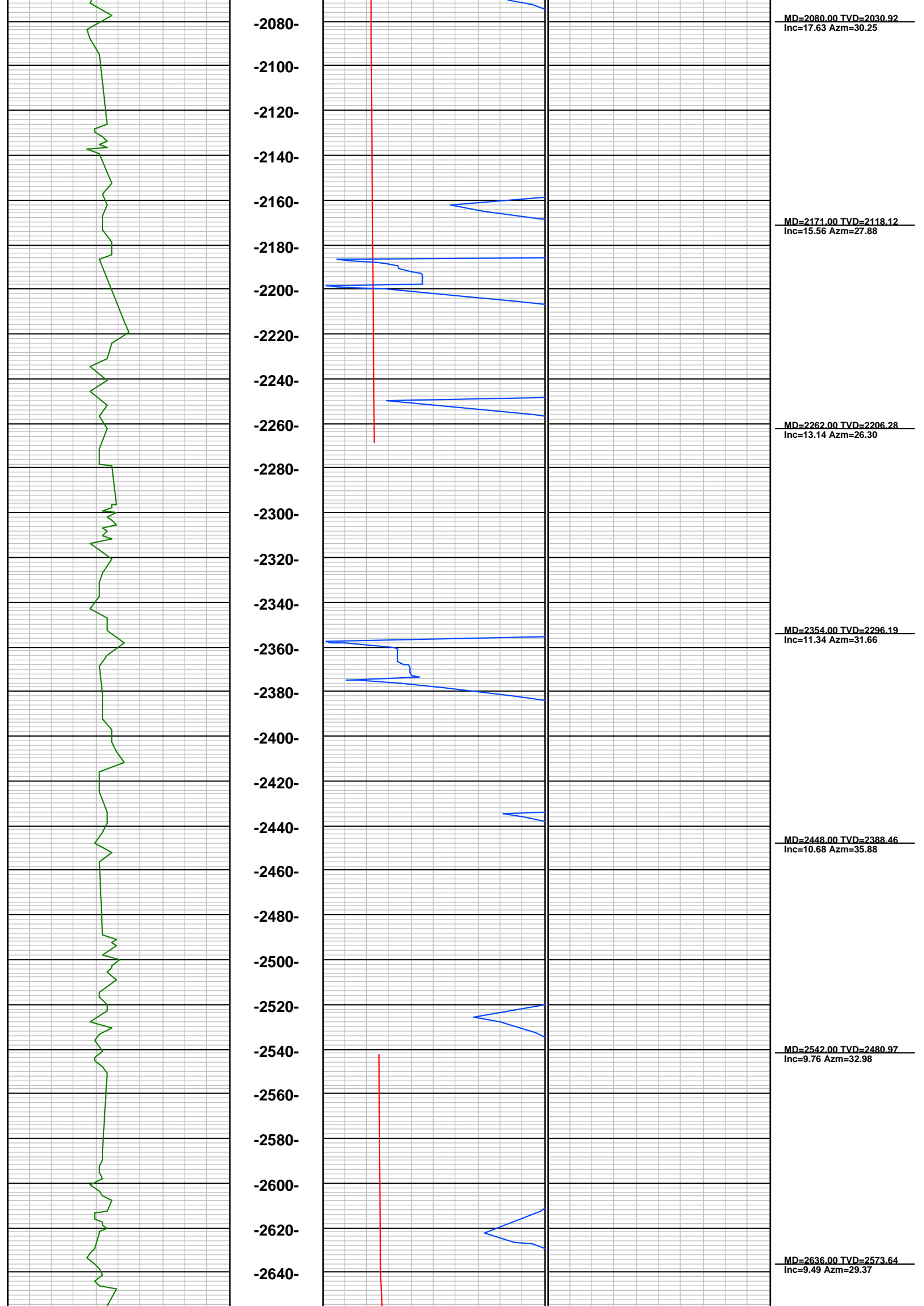
DF: [23](#)

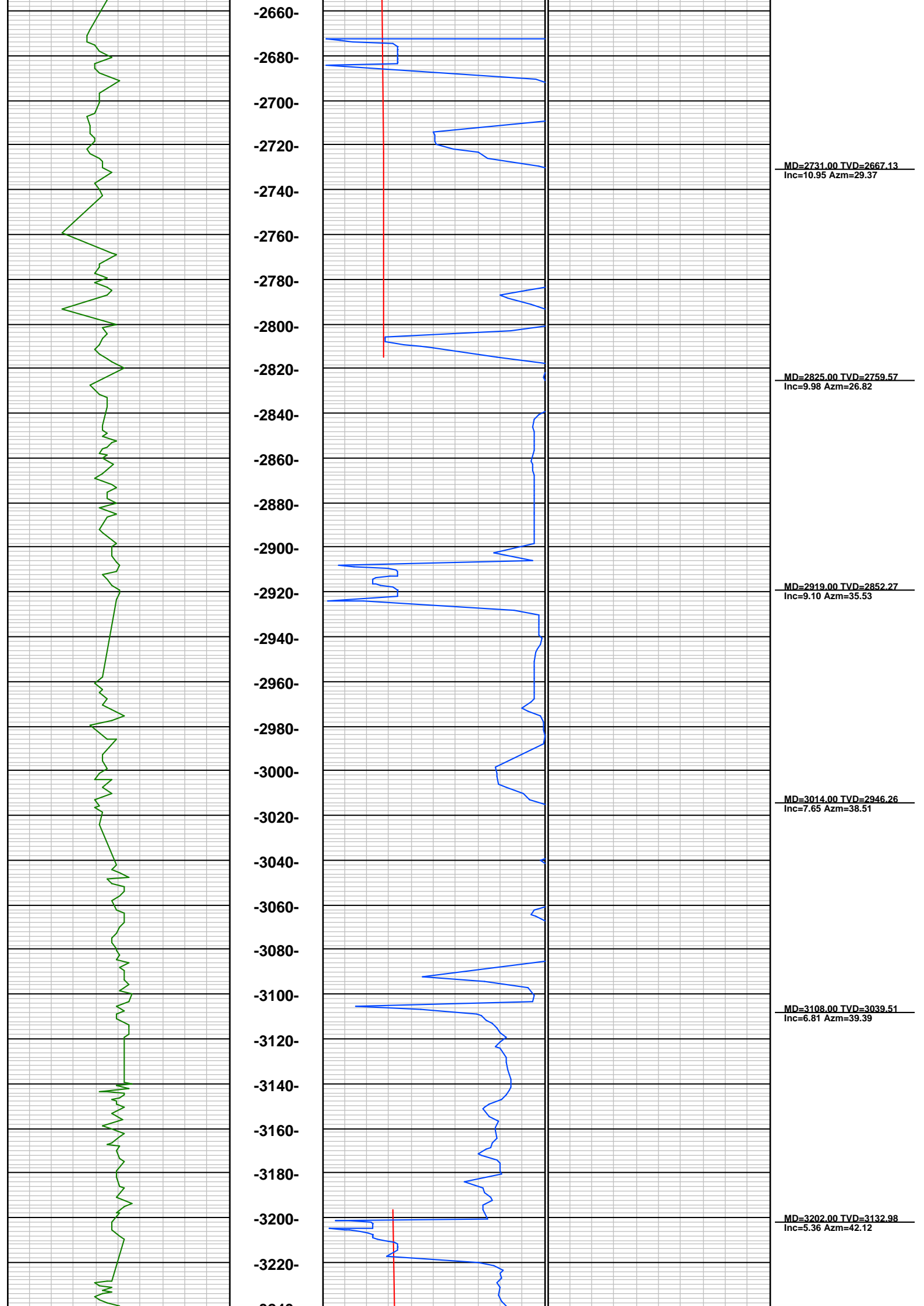
All Depth information is taken from:  
All depths are referenced to the Drillers Pipe Tally

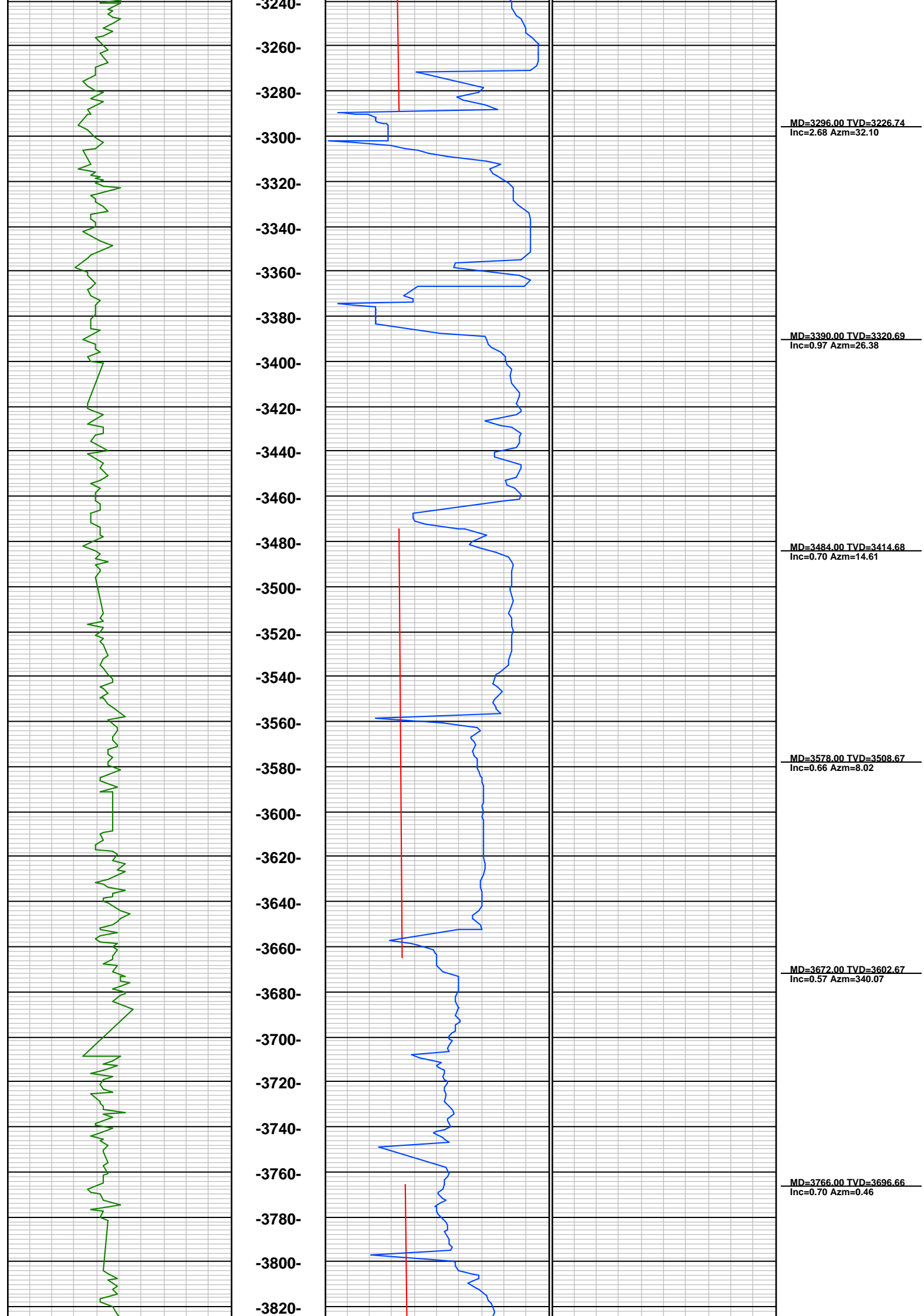


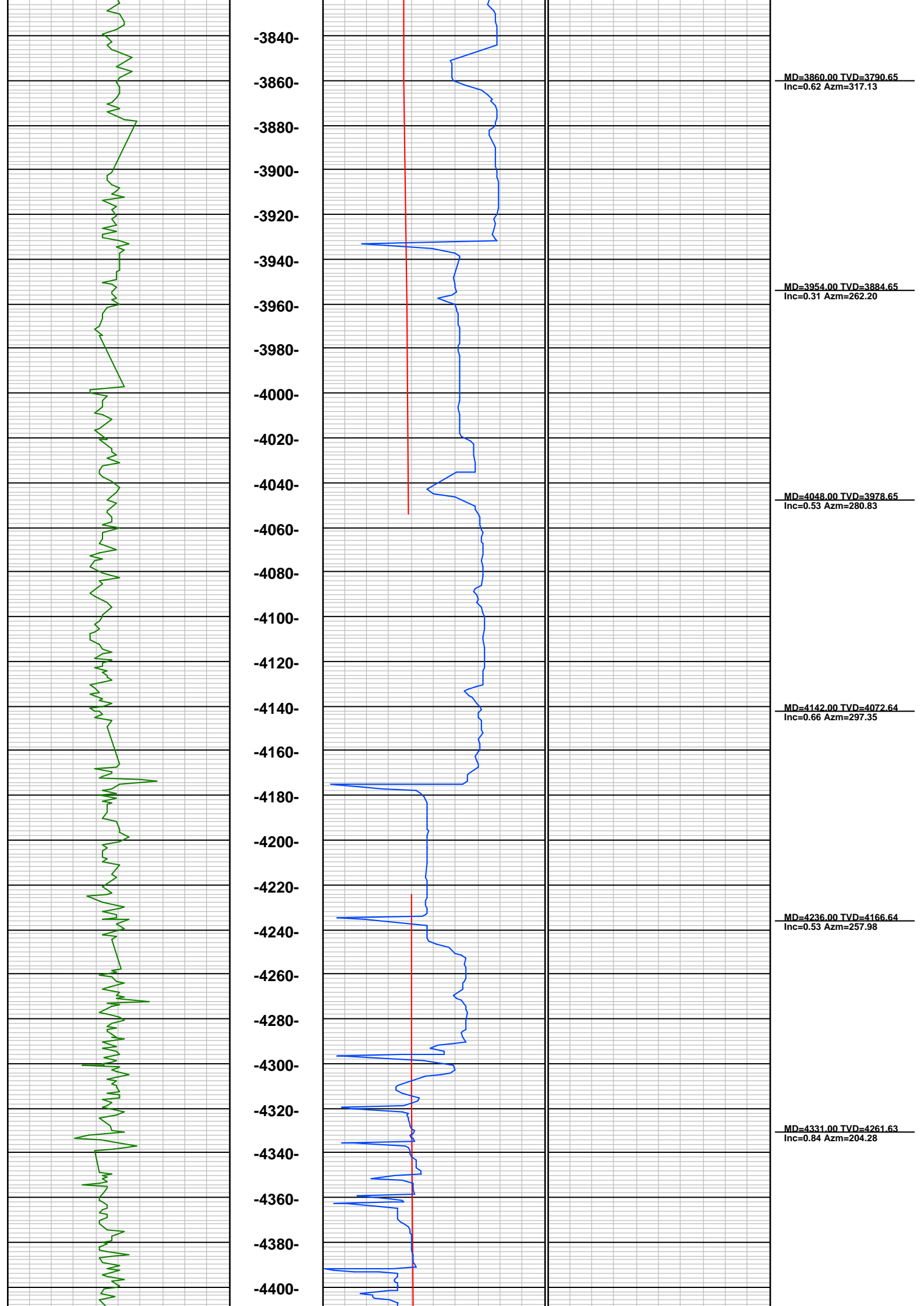


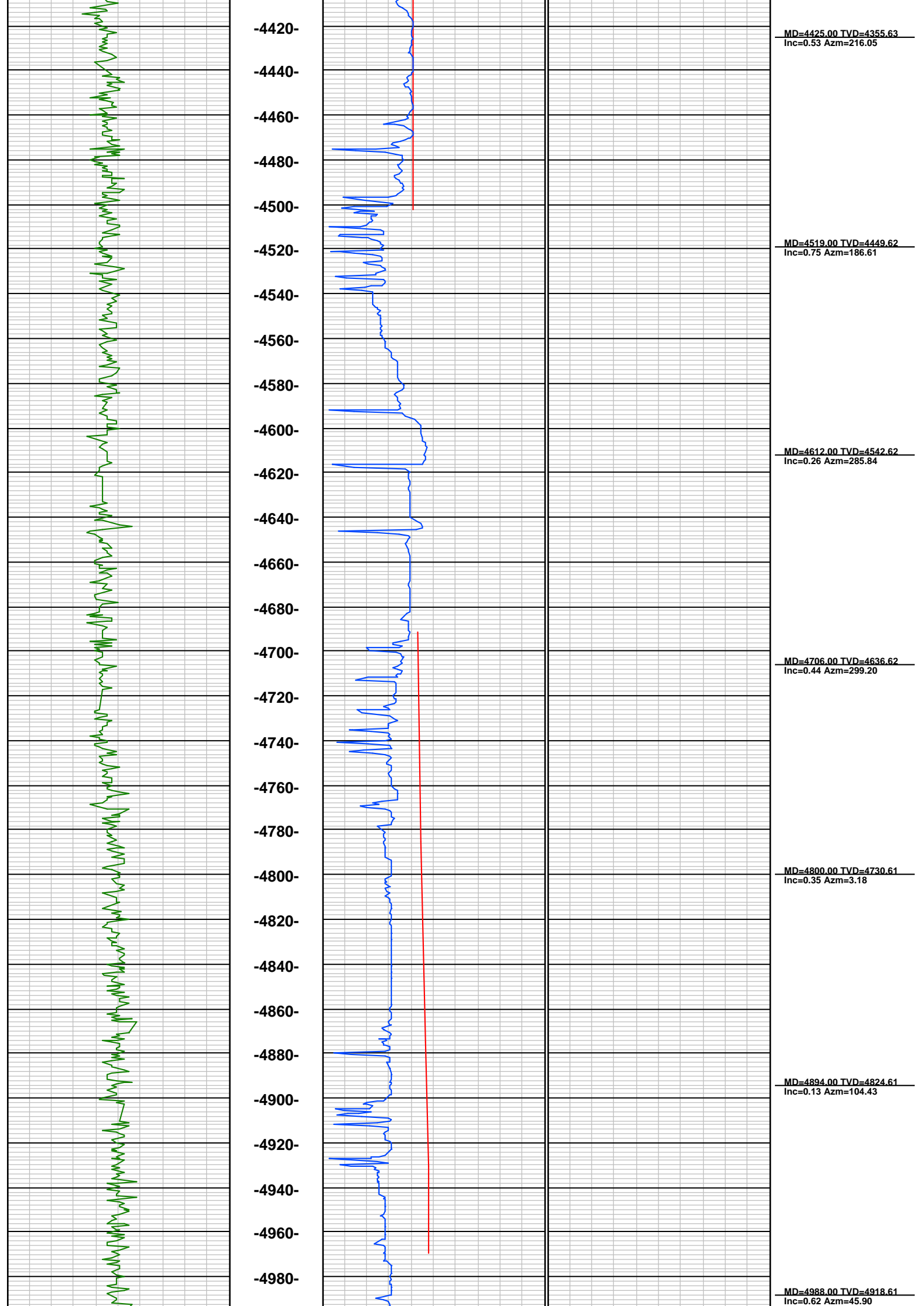




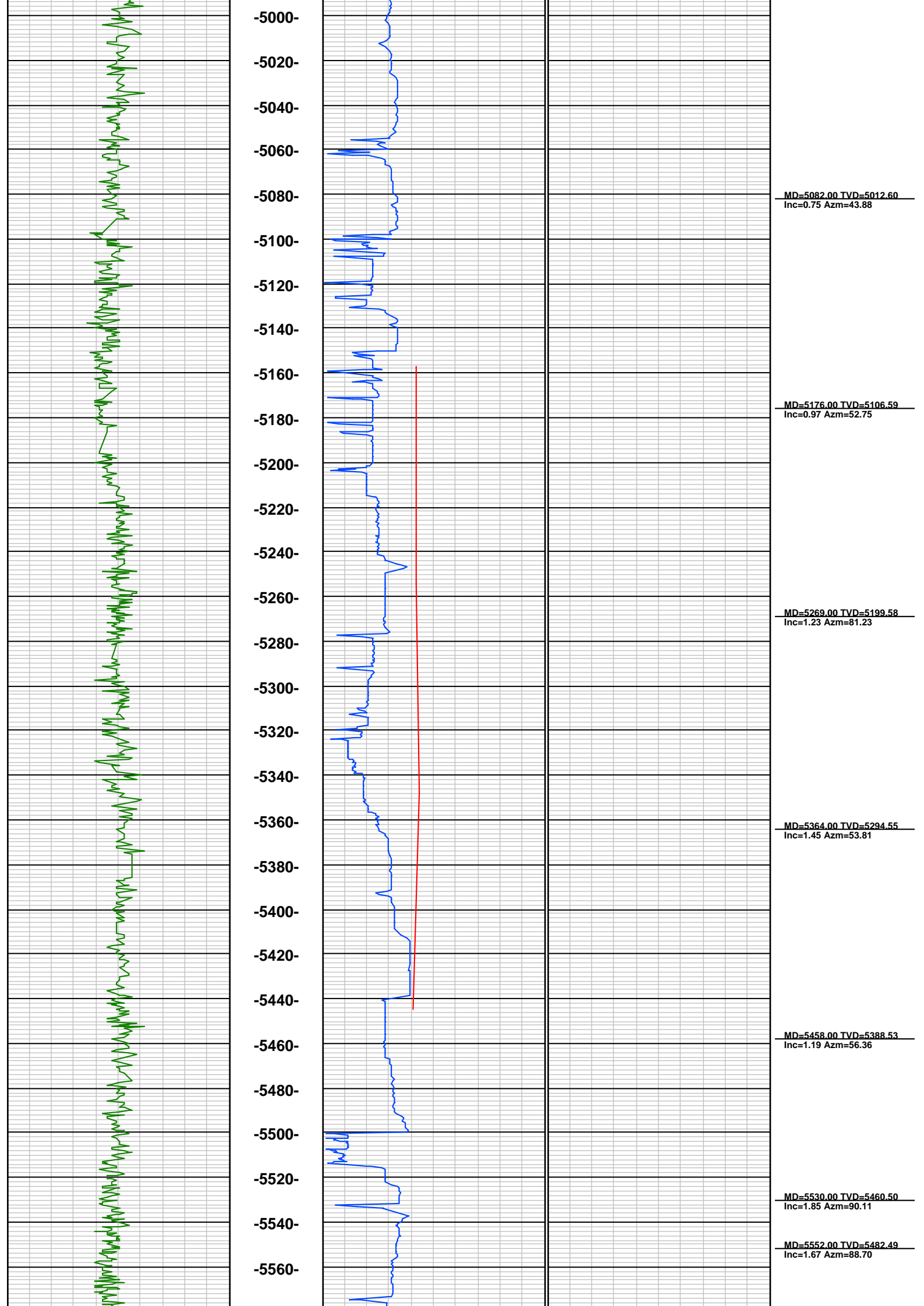


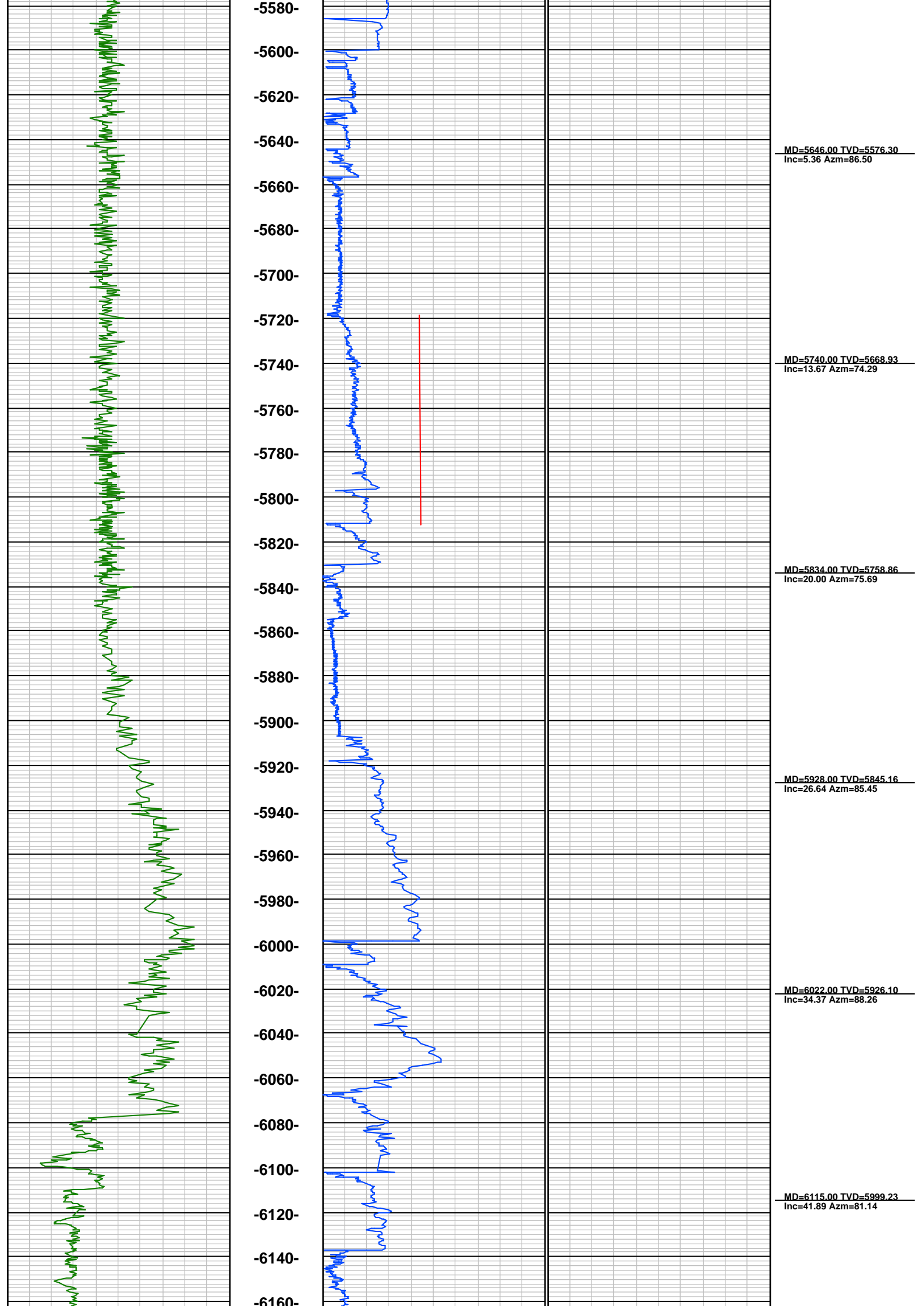


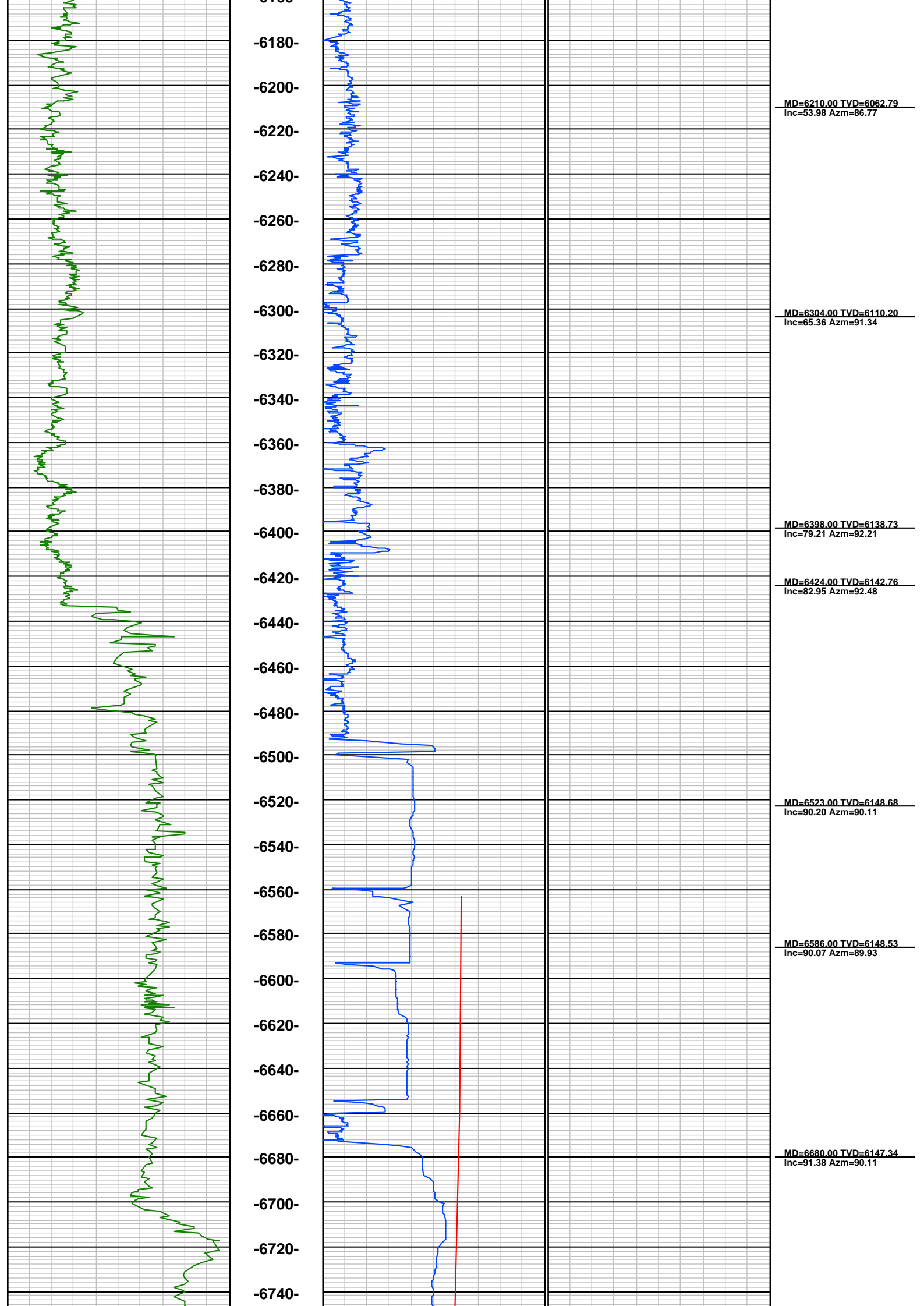





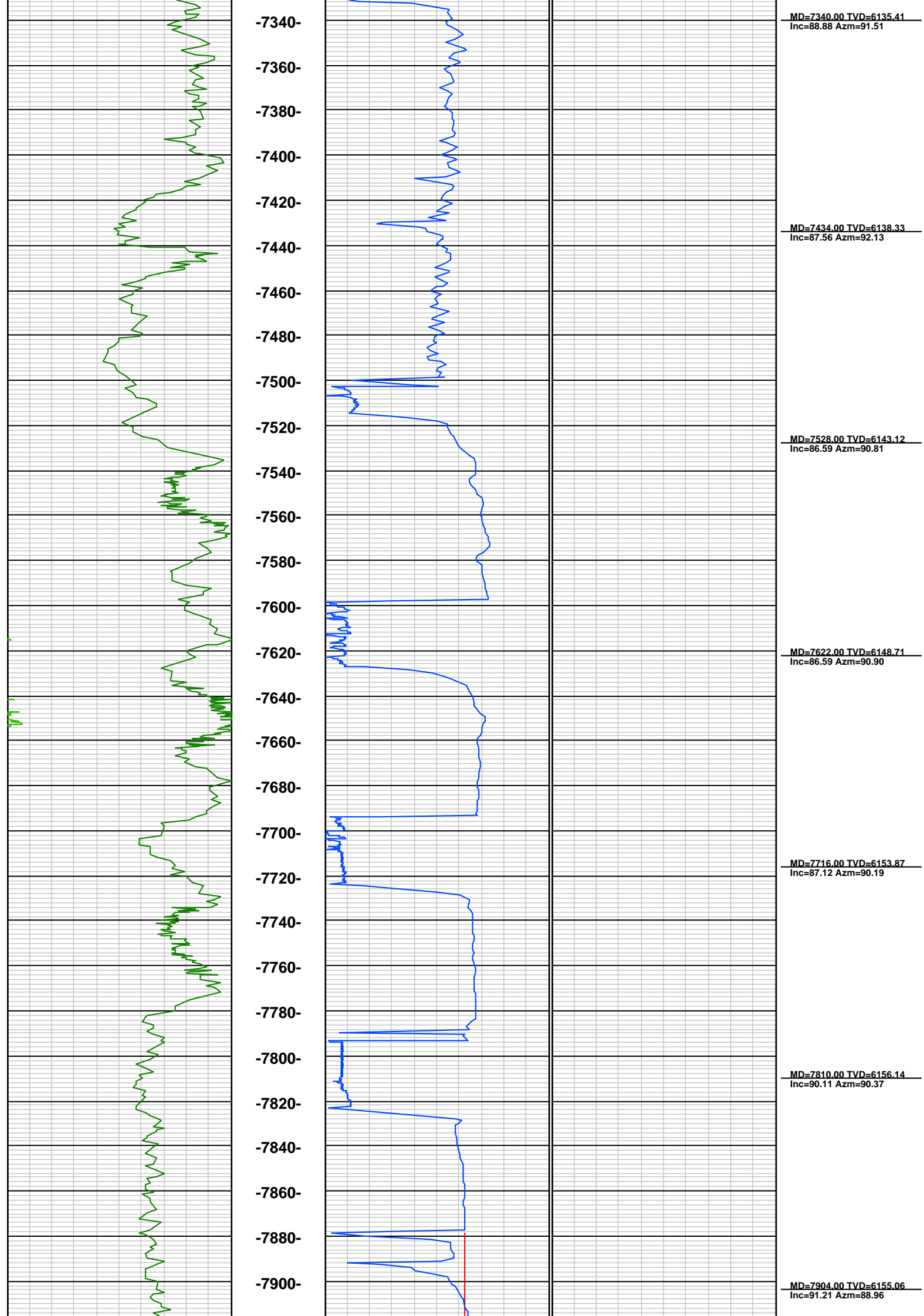





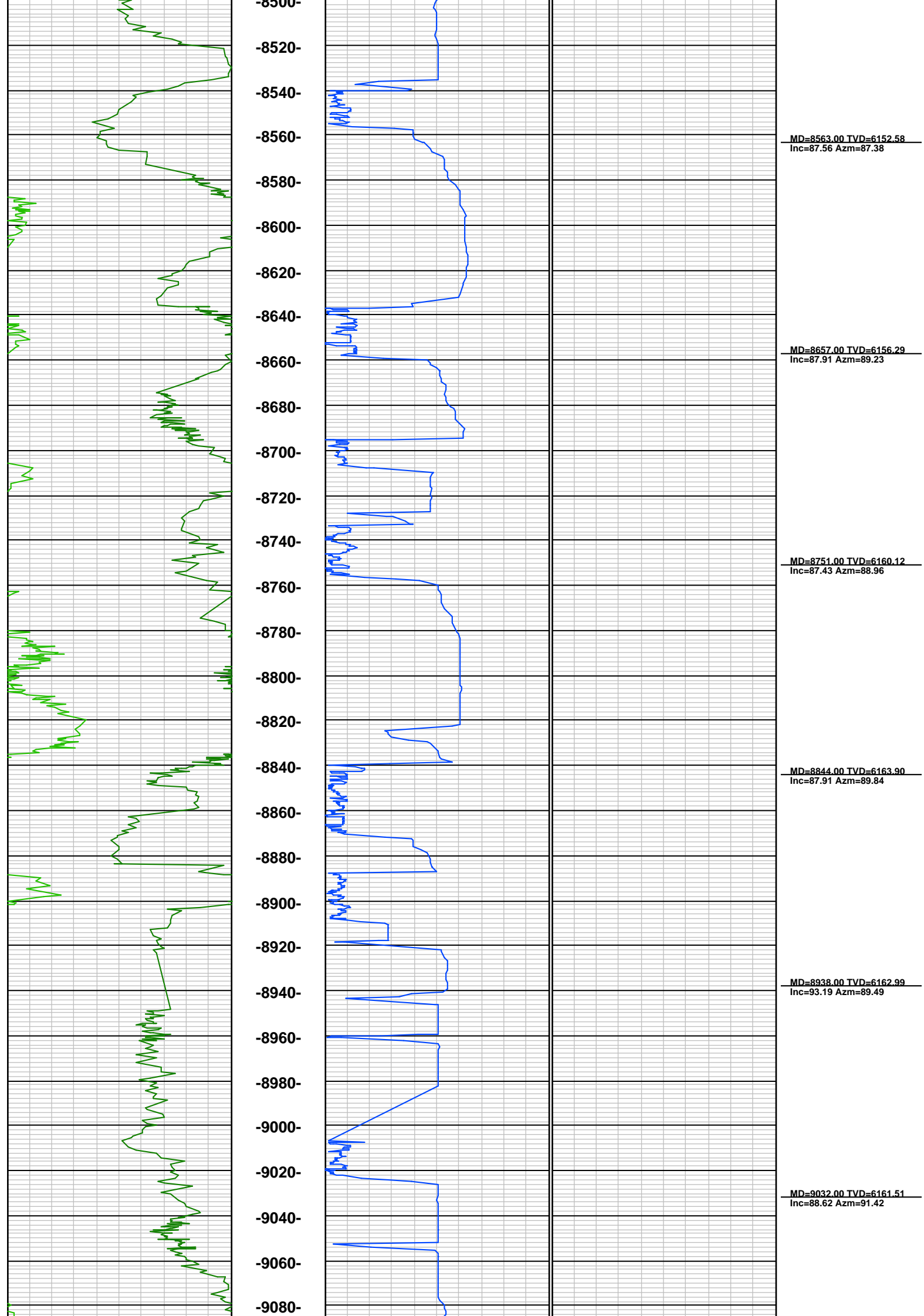


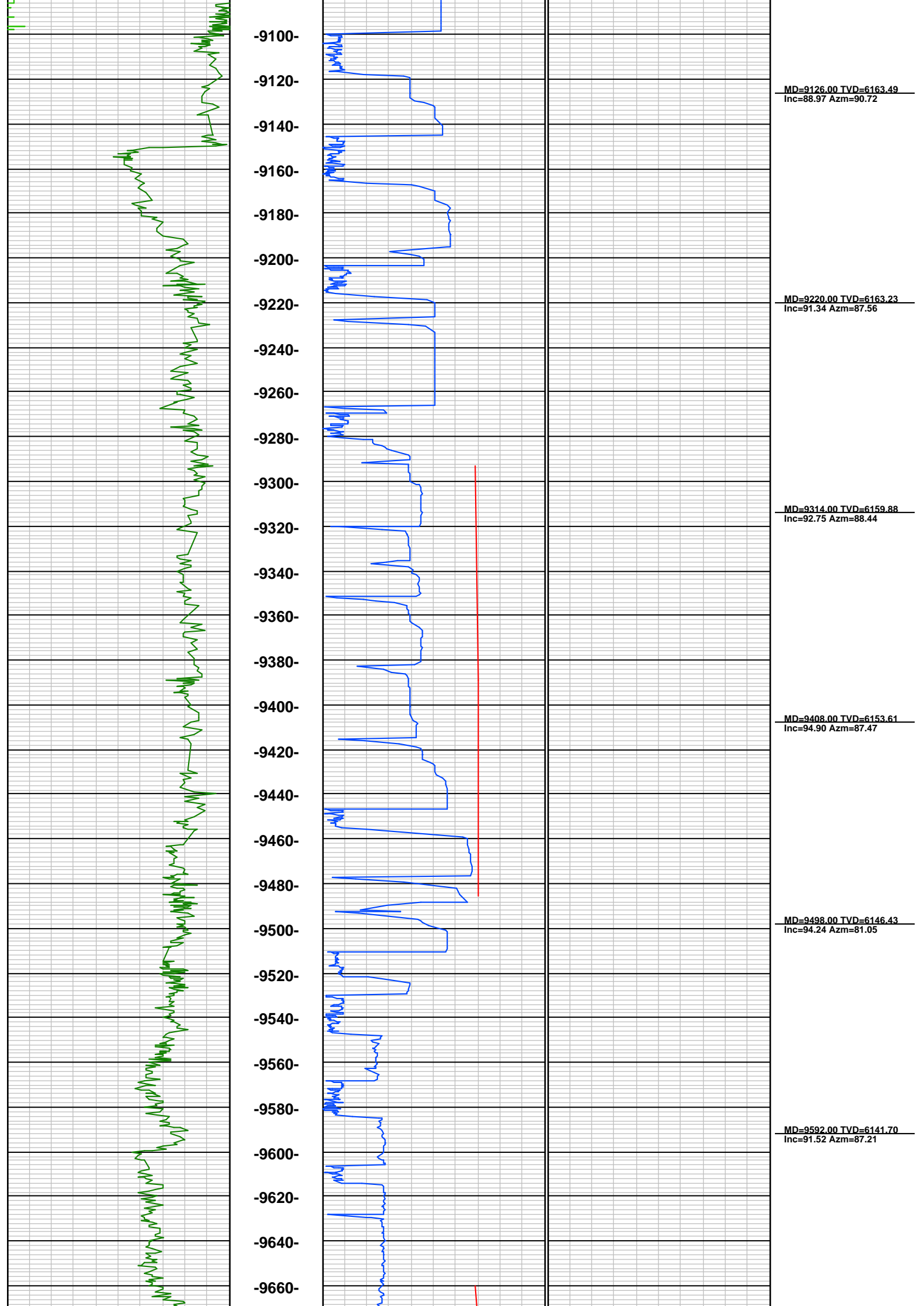




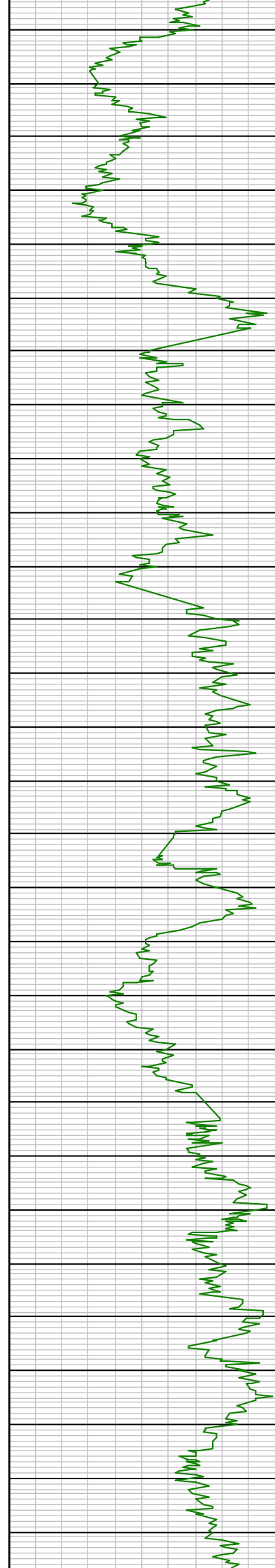













-9680-  
-9700-  
-9720-  
-9740-  
-9760-  
-9780-  
-9800-  
-9820-  
-9840-  
-9860-  
-9880-  
-9900-  
-9920-  
-9940-  
-9960-  
-9980-  
-10000-  
-10020-  
-10040-  
-10060-  
-10080-  
-10100-  
-10120-  
-10140-  
-10160-  
-10180-  
-10200-  
-10220-  
-10240-



MD=9686.00 TVD=6139.43  
Inc=91.25 Azm=88.79

MD=9780.00 TVD=6138.24  
Inc=90.20 Azm=89.23

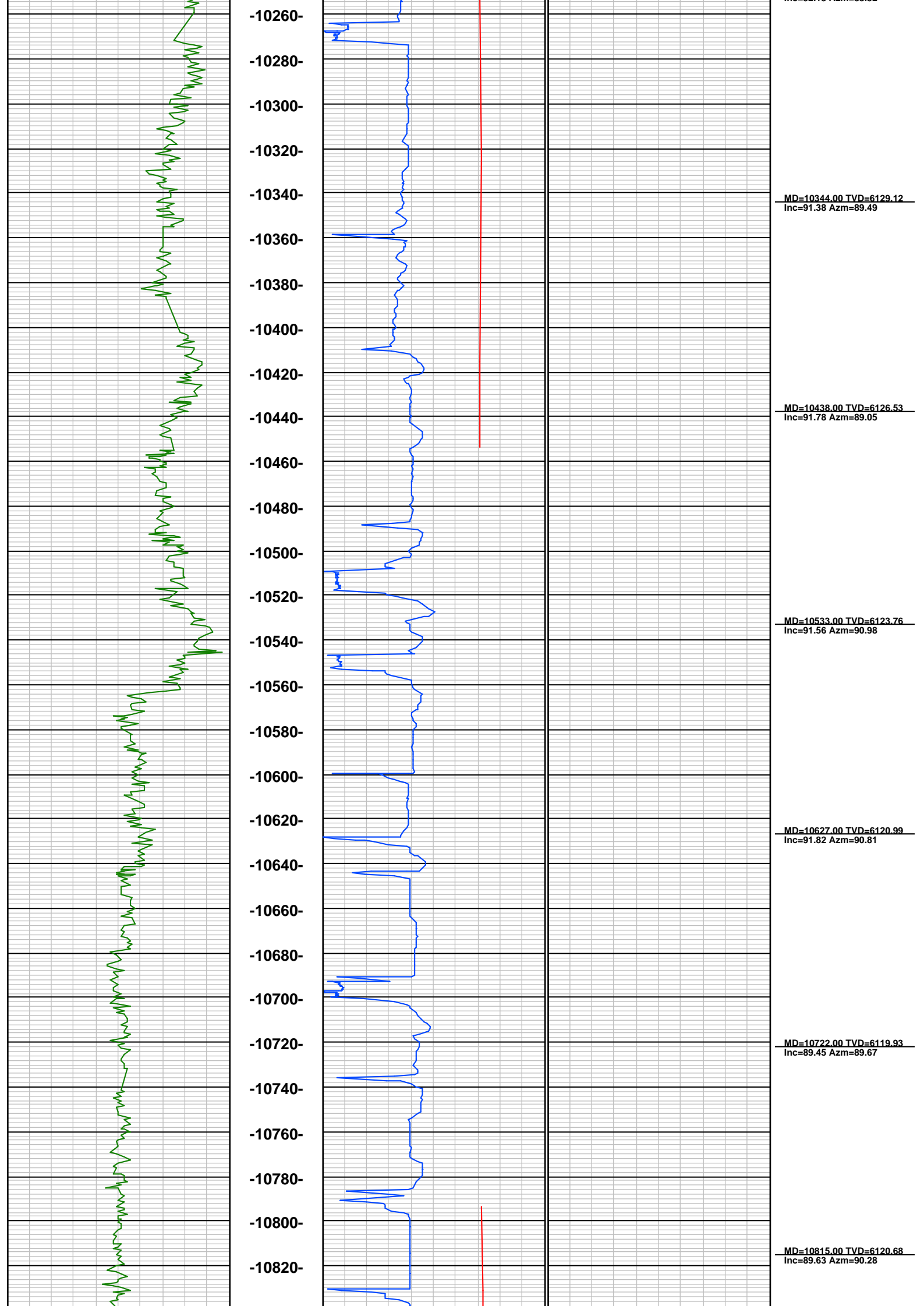
MD=9874.00 TVD=6137.37  
Inc=90.86 Azm=89.49

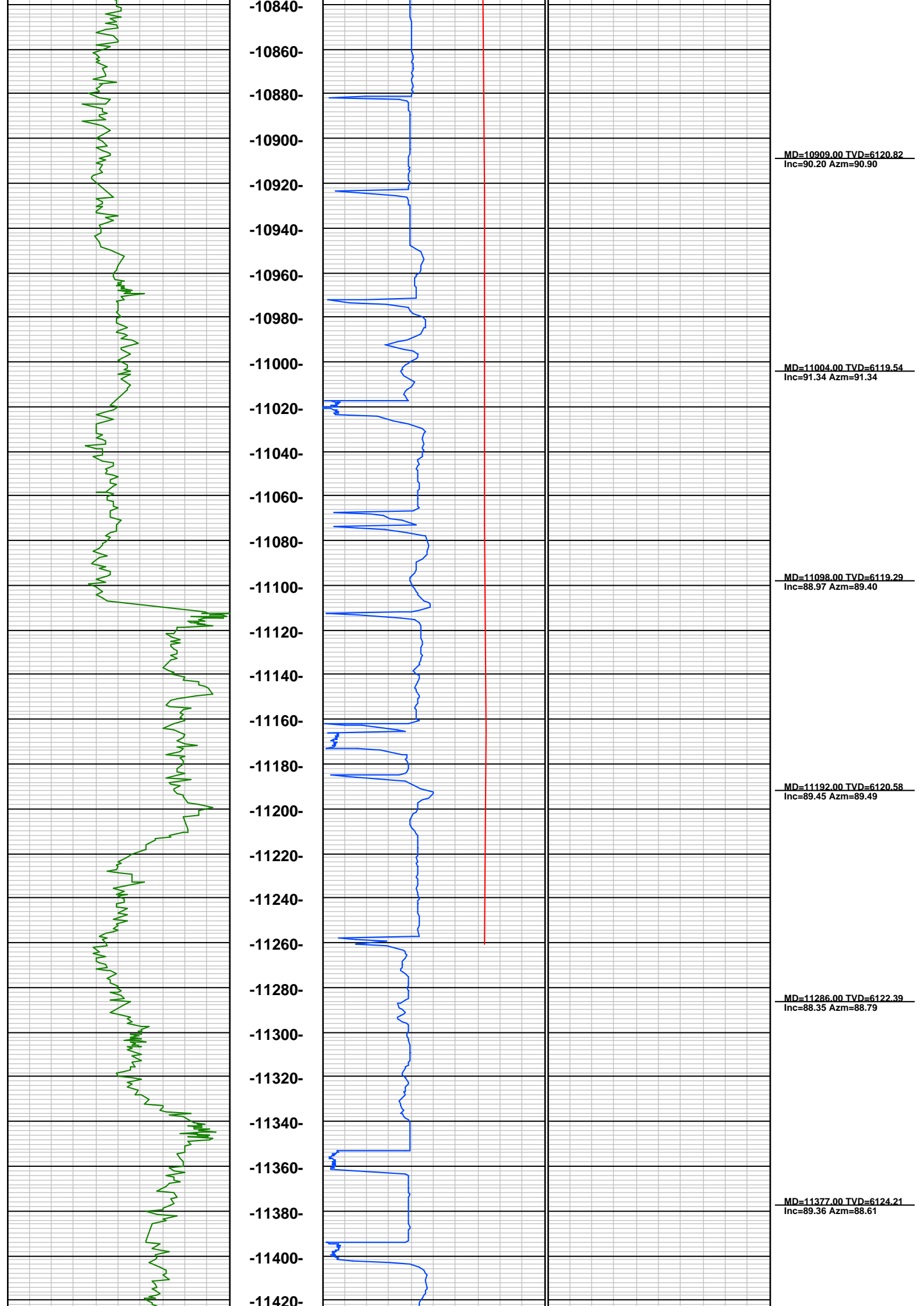
MD=9968.00 TVD=6136.18  
Inc=90.59 Azm=89.05

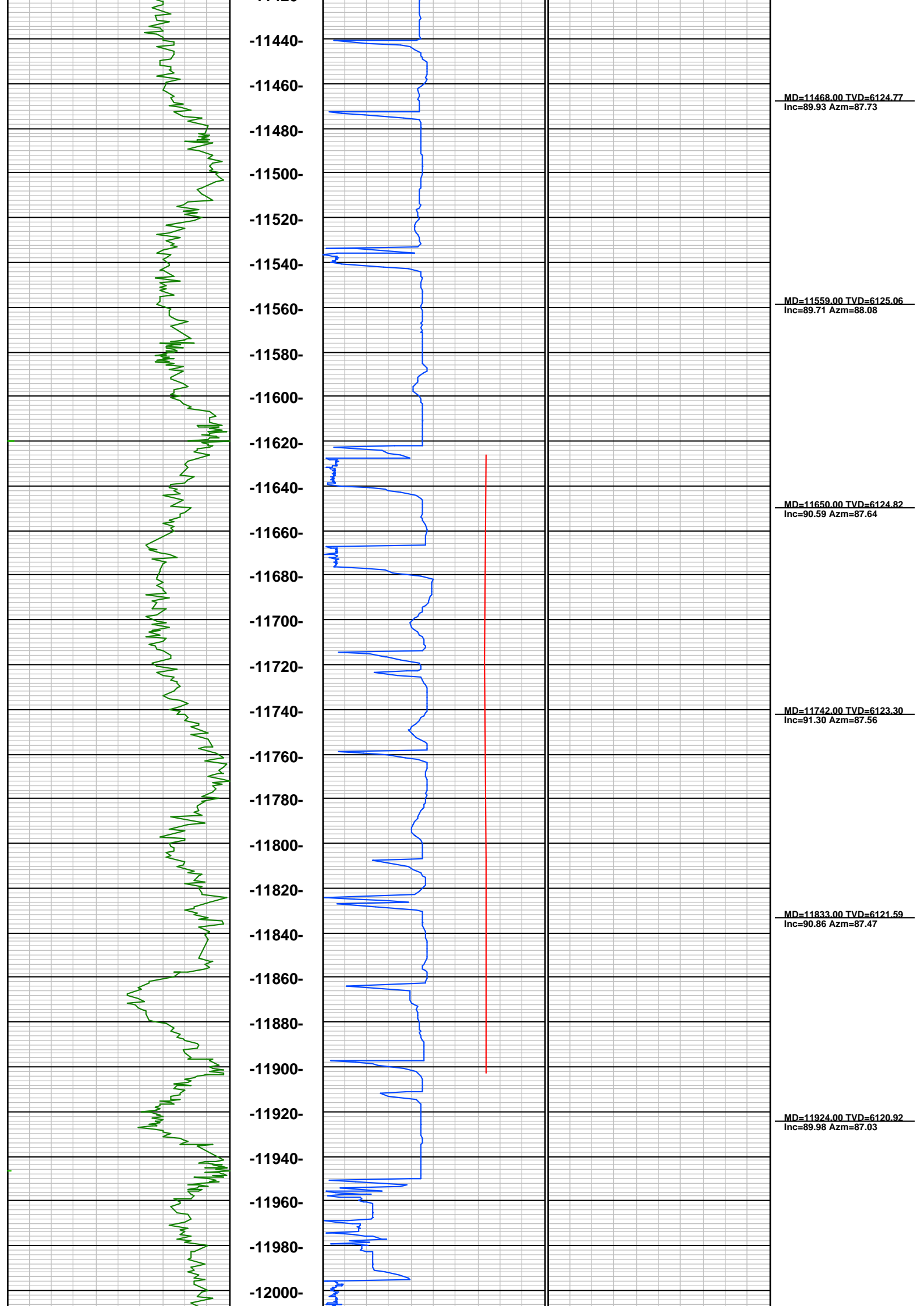
MD=10062.00 TVD=6135.71  
Inc=89.98 Azm=89.14

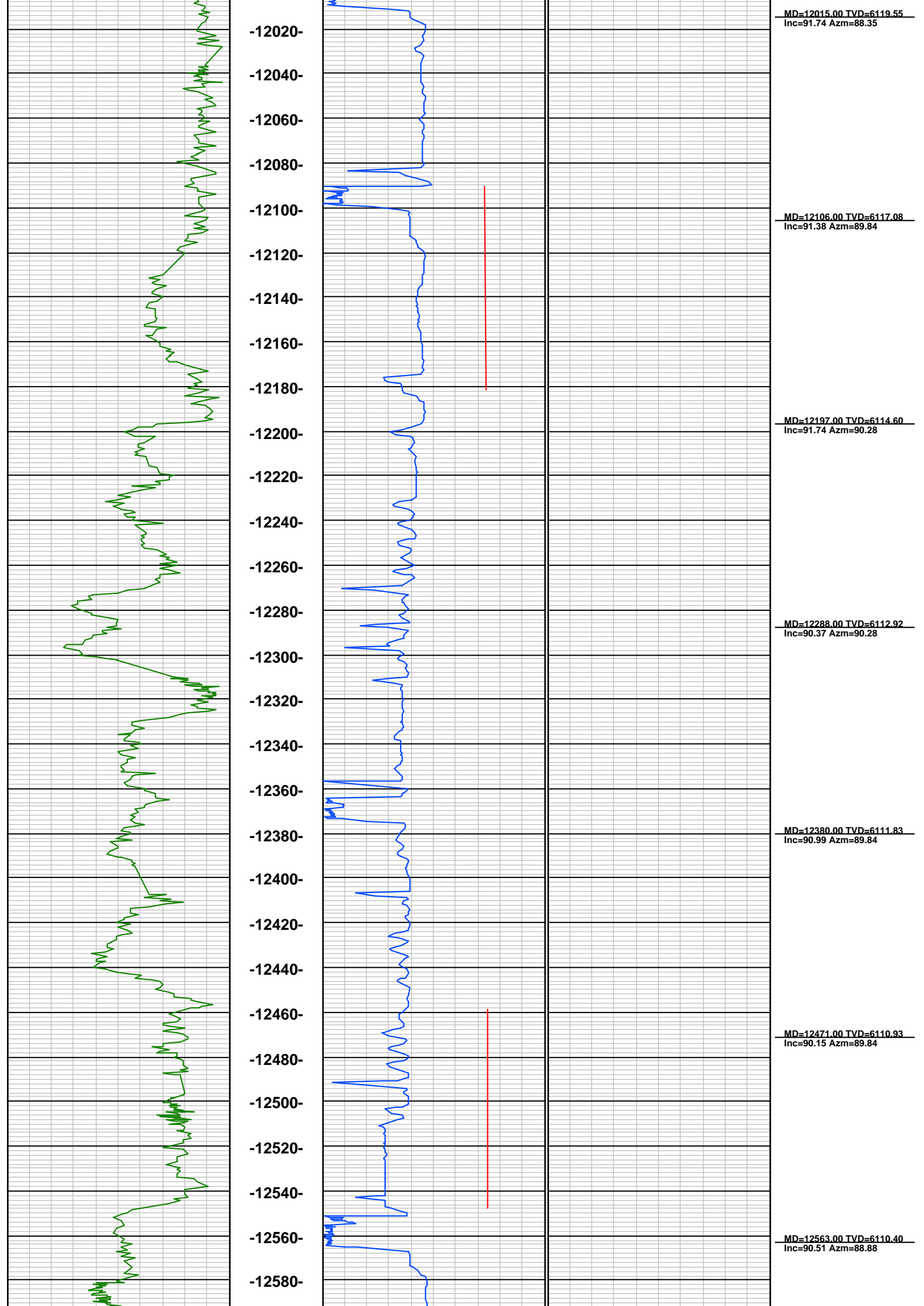
MD=10156.00 TVD=6134.74  
Inc=91.21 Azm=88.96

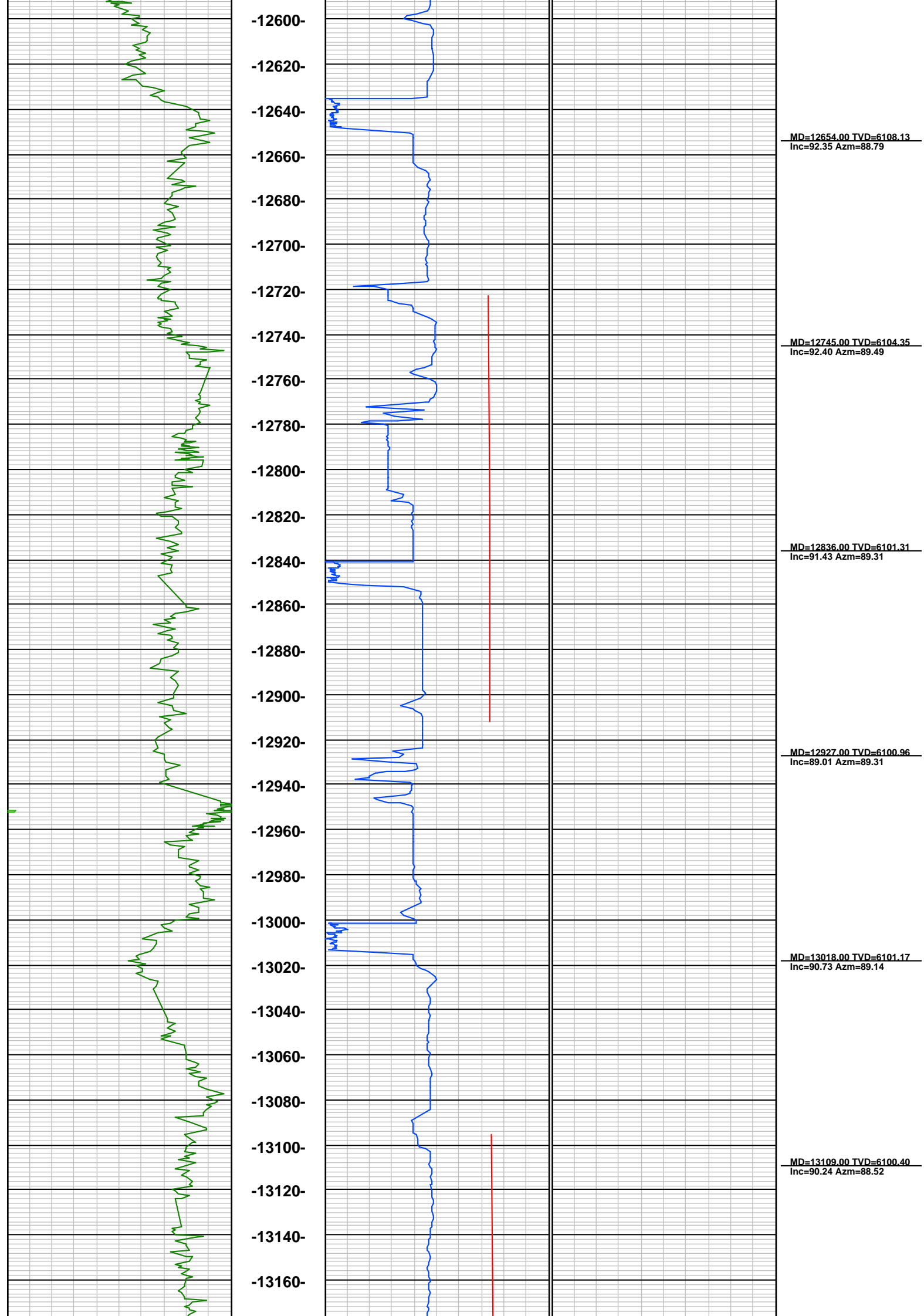
MD=10250.00 TVD=6132.00  
Inc=92.13 Azm=88.52

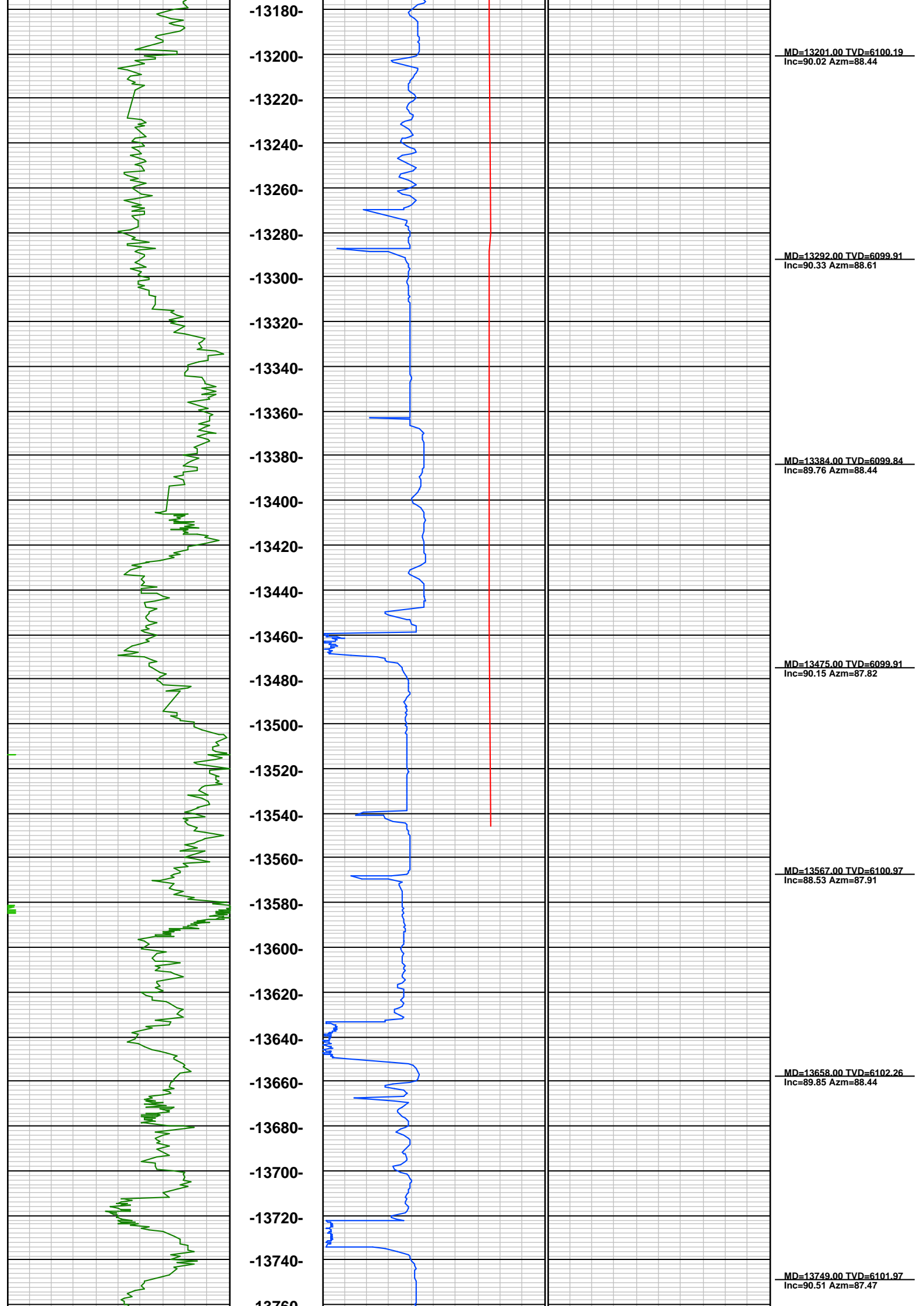


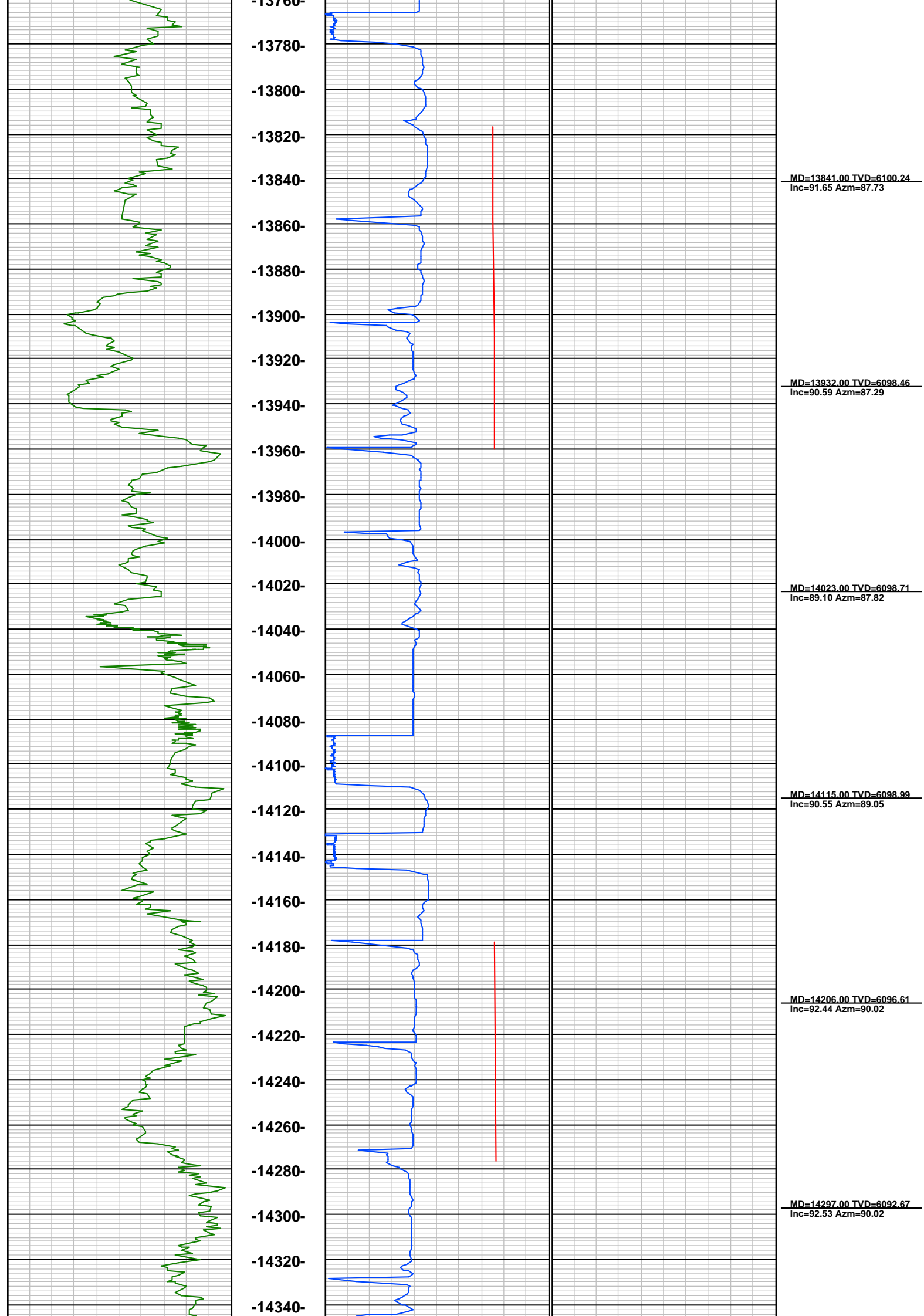




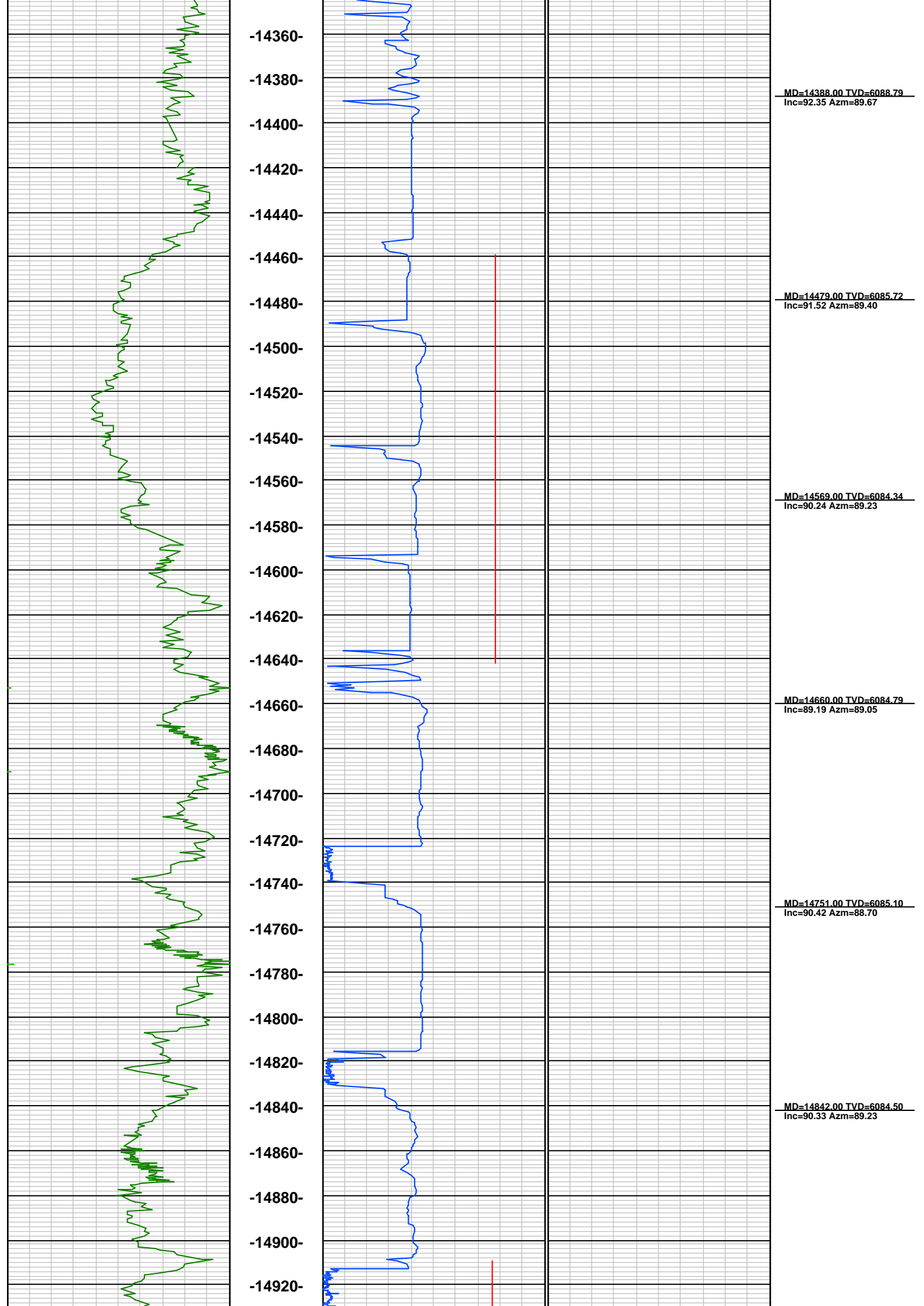


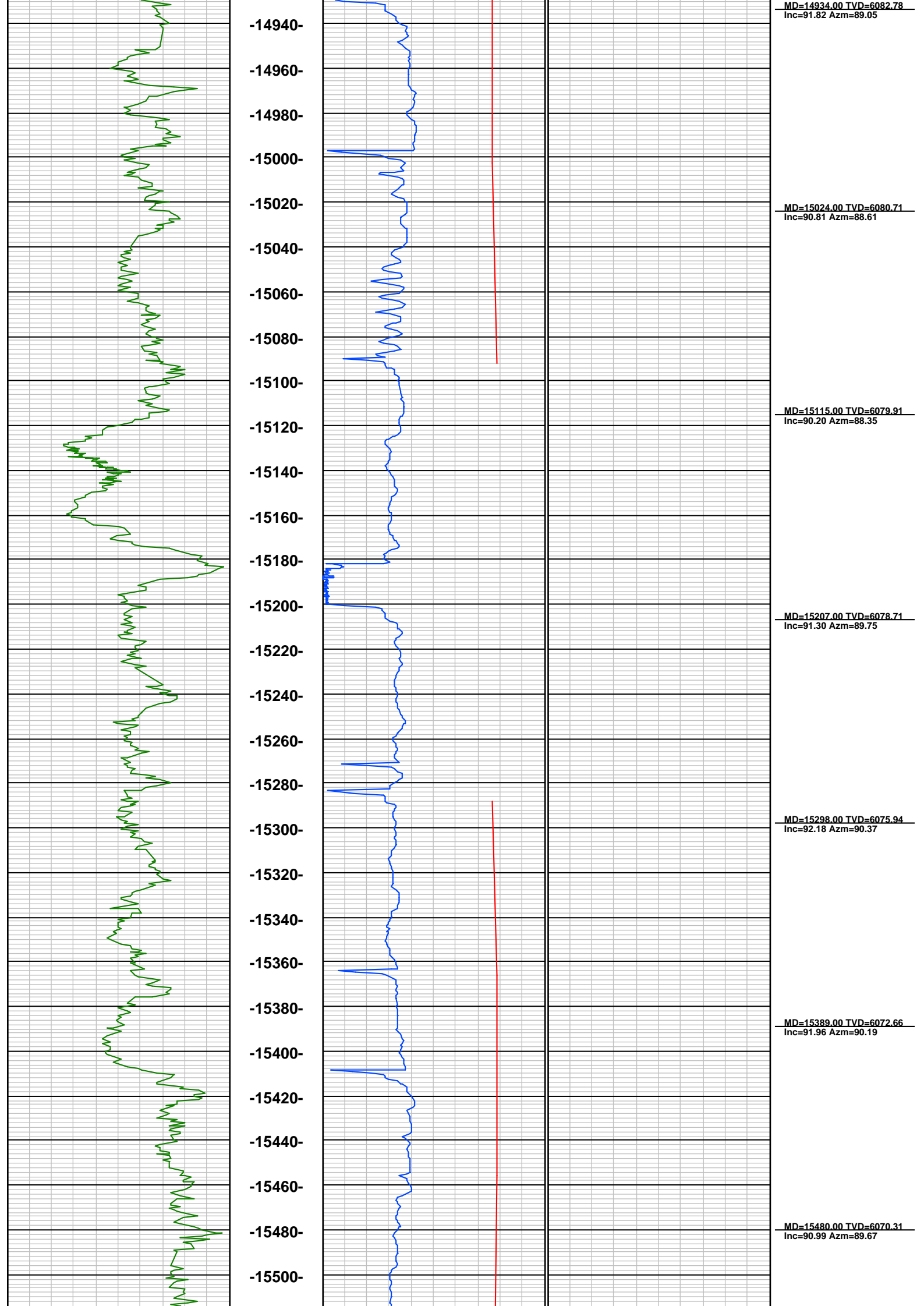


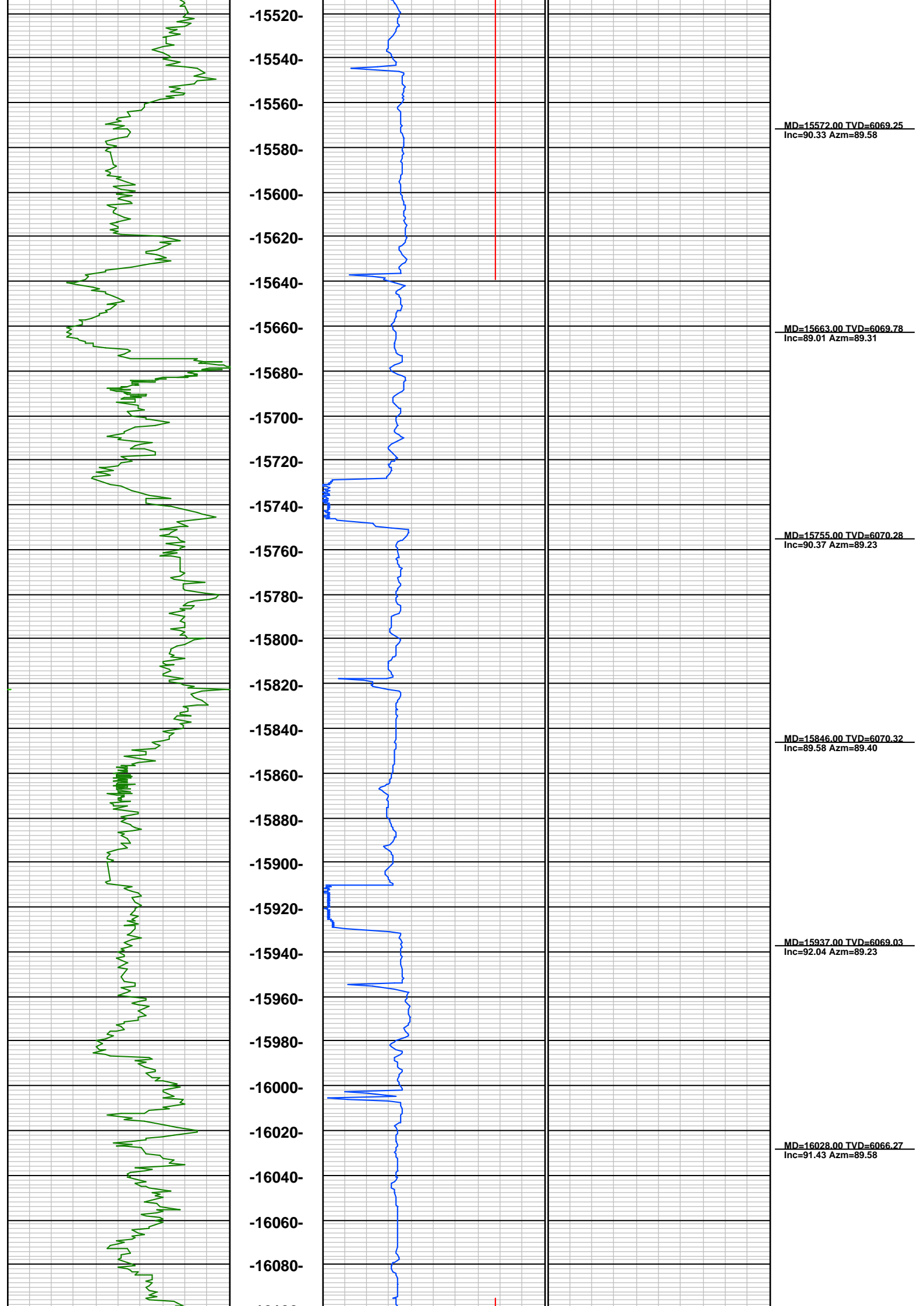


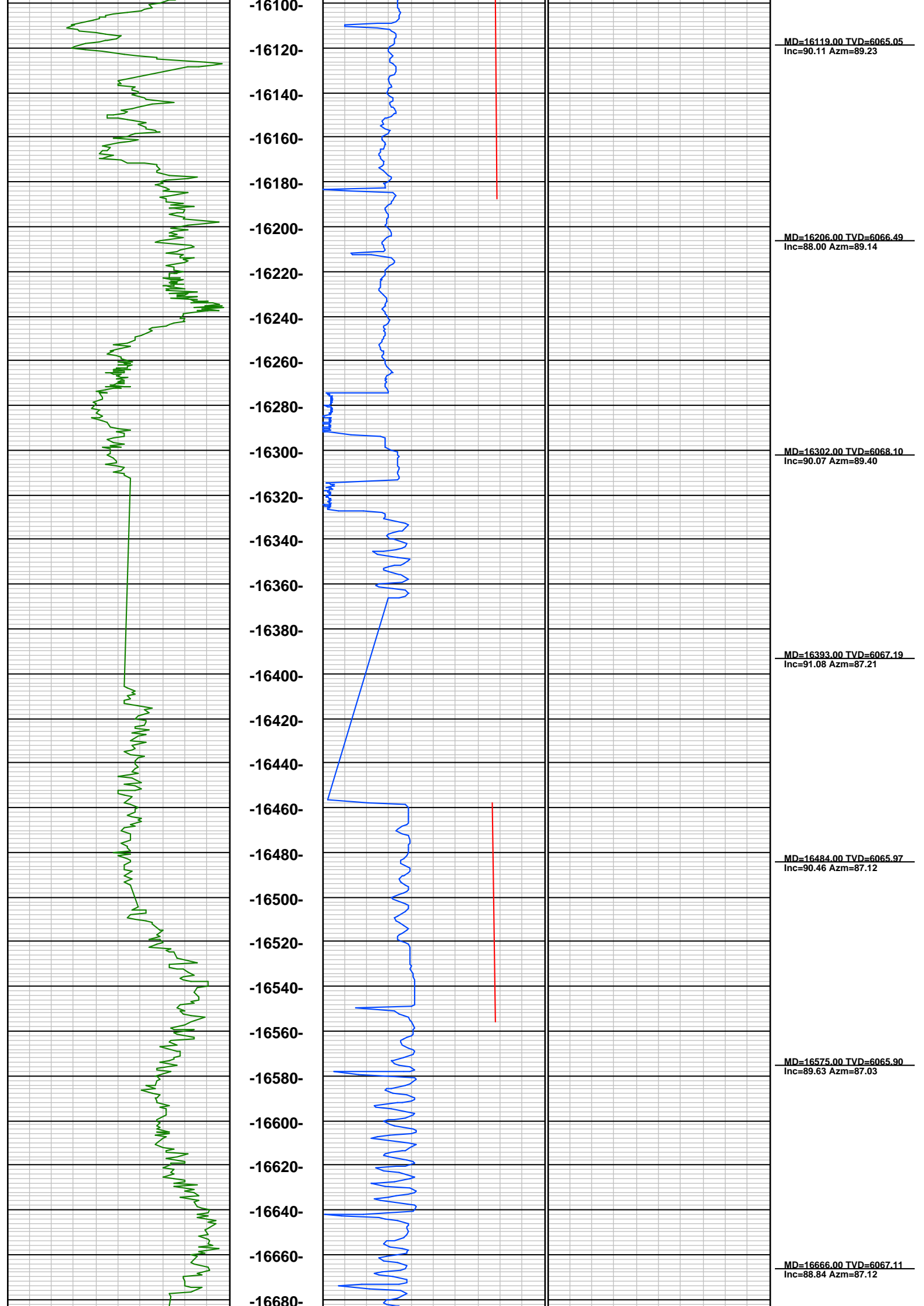


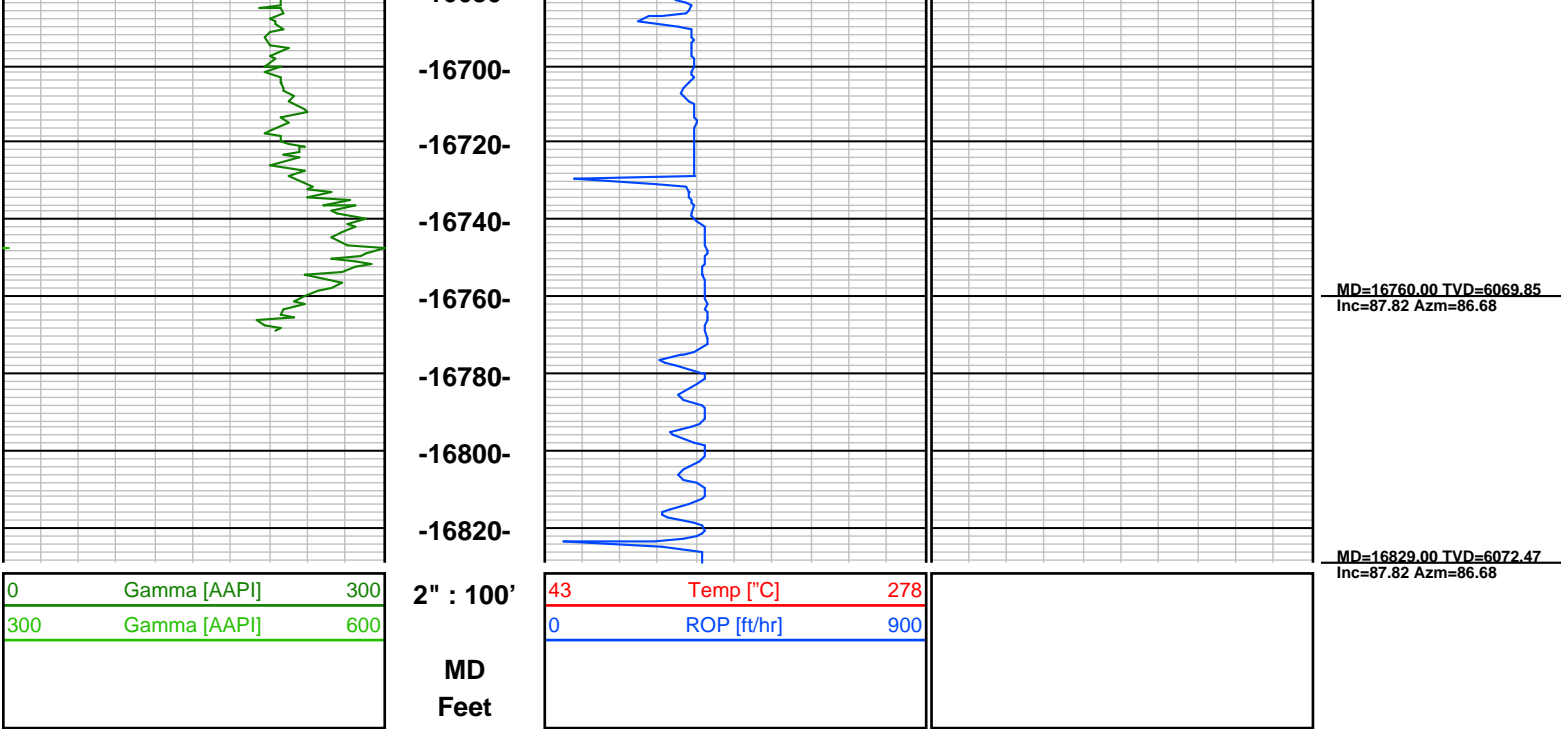












Client: <u>HIGHPOINT RESOURCES</u>			
Well Name: <u>RSU AF 4-62-02-4956C</u>			
Well Lic: _____			
API/UWI: <u>05-123-46840</u>			
Field: <u>WATTENBERG</u>		KB: <u>23</u>	
State/Prov: <u>CO</u>	Job#: <u>CO1802011</u>	GL: <u>4545.5</u>	
Country: <u>USA</u>	MWD Kit: <u>PPK-005</u>	DF: <u>23</u>	